







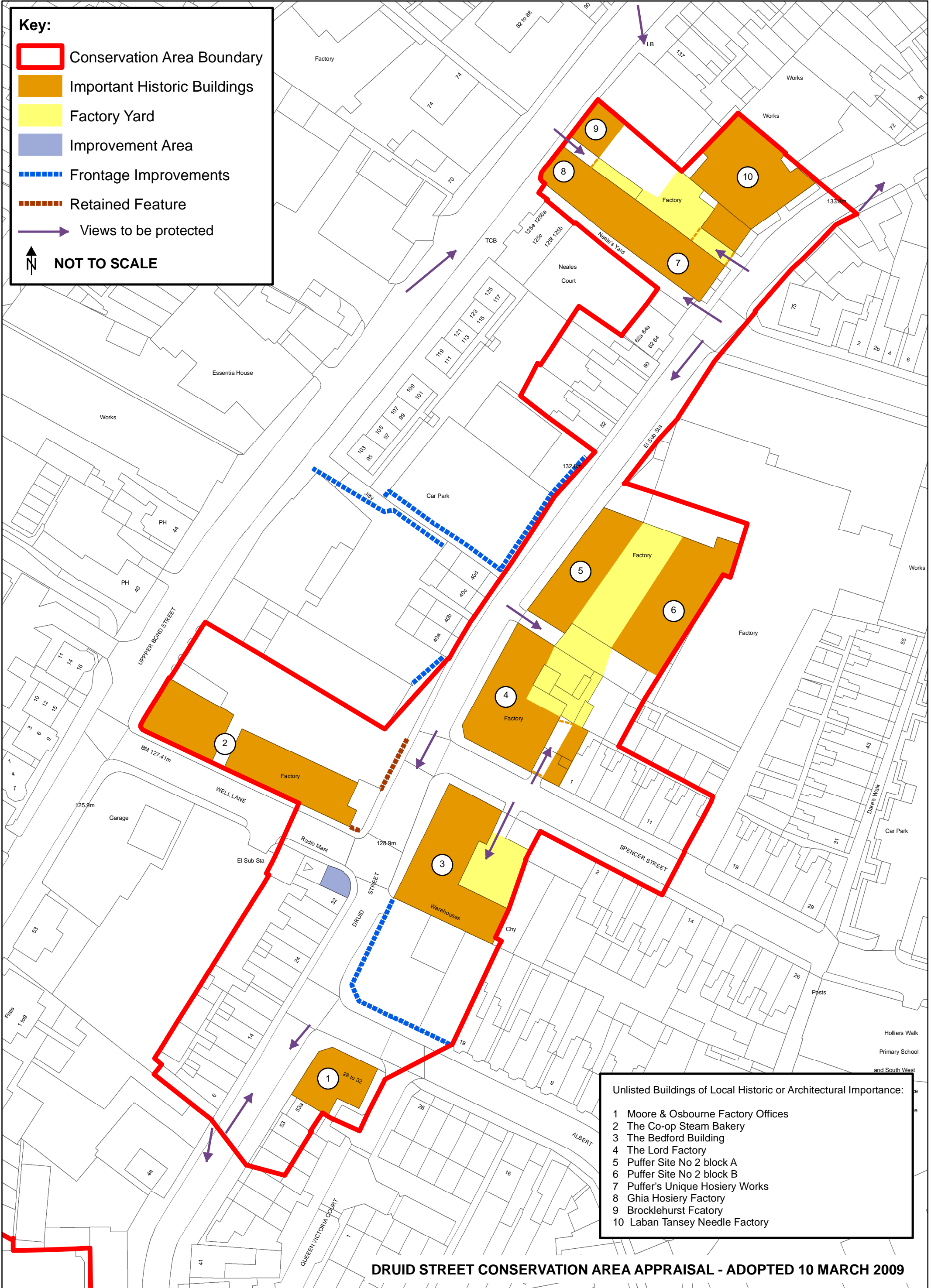


Key:

-  Conservation Area Boundary
-  Important Historic Buildings
-  Factory Yard
-  Improvement Area
-  Frontage Improvements
-  Retained Feature
-  Views to be protected
-  **NOT TO SCALE**



- Unlisted Buildings of Local Historic or Architectural Importance:**
- 1 Moore & Osbourne Factory Offices
 - 2 The Co-op Steam Bakery
 - 3 The Bedford Building
 - 4 The Lord Factory
 - 5 Puffer Site No 2 block A
 - 6 Puffer Site No 2 block B
 - 7 Puffer's Unique Hosiery Works
 - 8 Ghia Hosiery Factory
 - 9 Brocklehurst Factory
 - 10 Laban Tansey Needle Factory

DRUID STREET CONSERVATION AREA APPRAISAL - ADOPTED 10 MARCH 2009

This map is based upon Ordnance Survey material with the permission of Ordnance Survey on behalf of the Controller of Her Majesty's Stationery Office © Crown copyright. Unauthorised reproduction infringes crown copyright and may lead to prosecution or civil proceedings. Hinckley & Bosworth Borough Council LA100018489 Published 2009.