


















ORTON ON THE HILL CONSERVATION AREA APPRAISAL - ADOPTED 10 MARCH 2009

Key:

-  Conservation Area Boundary
 -  Listed Buildings
 -  Important Historic Buildings
 -  Key Spaces
 -  Boundary Improvements
 -  Important Hedgerow
 -  Spinney
 -  Historic Brick Wall
 -  Stone Walls
 -  Important Footpaths
 -  Important Trees
 -  Ponds/Lakes
 -  Weak Areas/Buildings
 -  Vistas to be protected
 -  Views to be protected
 -  Potential Development Area
-  NOT TO SCALE

Listed Building Index:

- A St Ediths Church
- B Church Farm
- C Lower Farm

Unlisted Buildings of Local Historic or Architectural Importance:

- 1 Hall Farm
- 2 16/18 The Green
- 3 Former outbuilding to the Hall
- 4 The Gables, formerly the Old Rectory
- 5 Former Schoolmasters House
- 6 Former school
- 7 Peggs Farm
- 8 Moores Farm
- 9 Home Farm
- 10 Former barn of Home Farm
- 11 Dovecote of Home Farm
- 12 Crown Cottage, 12 Main Street
- 13 Yew Tree Cottage, 14 Main Street
- 14 Ivy Cottages, 17/17A Main Street
- 15 The Cottage, 21 Main Street

