







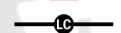











**KEY**

-  Recommended cycle route
-  Leisure route
-  Off-road cycle track or shared-use footway/cycle track
-  Bridleway
-  Steep gradient downhill
-  Traffic calming area
-  Pedestrian area
-  Railway with Station
-  Level crossing
-  Cycle parking
-  Toucan crossing
-  Pelican crossing
-  Bike shop
-  School
-  College
-  Hospital
-  Post office
-  Library

9 minutes cycling will take you this far at 6mph

6 minutes cycling will take you this far at 6mph

3 minutes cycling will take you this far at 6mph



**Thank you for cycling!**  
 The bicycle does not cause pollution or contribute to climate change. Thank you for choosing this environmentally friendly form of transport.



This map is reproduced from or based upon Ordnance Survey material with the permission of Ordnance Survey on behalf of the Controller of Her Majesty's Stationery Office. © Crown copyright. Unauthorised reproduction infringes Crown copyright and may lead to prosecution or civil proceedings. Licence No 100015871. 2009.