

# APPENDIX 6d

## KEY RURAL CENTRES STAND ALONE



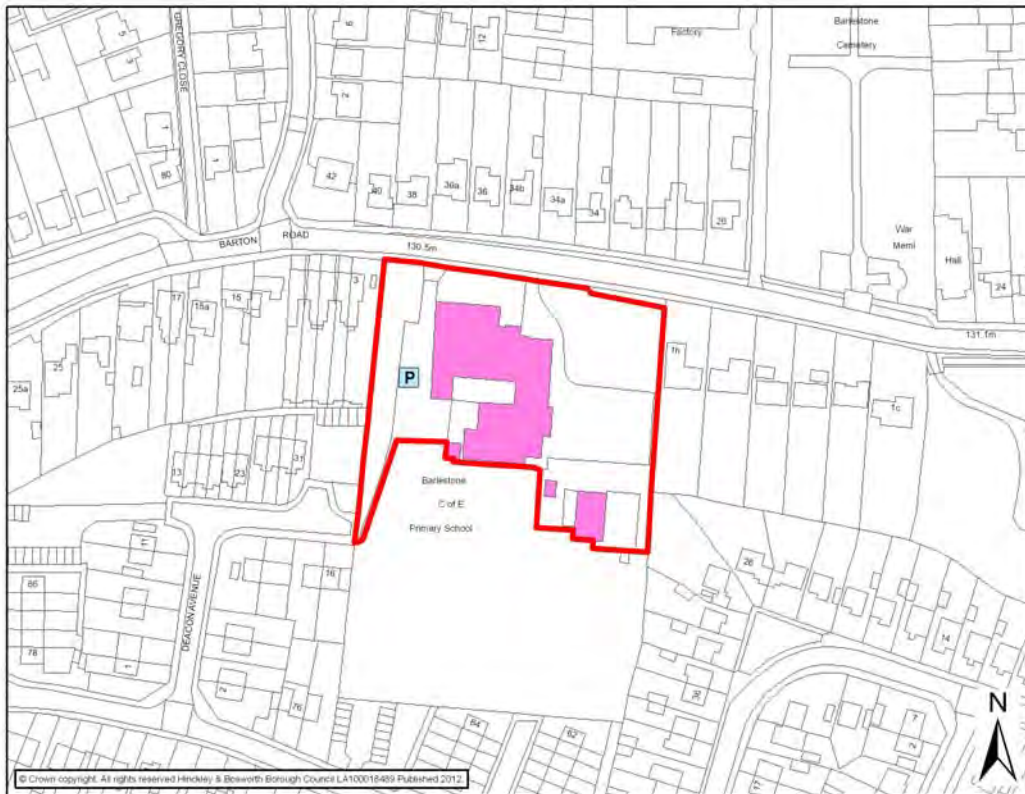
# BARLESTONE CATCHMENT AREA



<b>BARLESTONE</b>			
<b>Settlement Classification</b>	Key Rural Centre Stand Alone	<b>Settlement</b>	Barlestone
<b>Name of Facility</b>	Barlestone Church of England Primary School and Community Centre		
<b>Address</b>	Barton Road Barlestone Leicestershire CV13 0EP		
<b>Operator (if known)</b>	Leicestershire County Council		
<b>Catchment</b>	800 metres	<b>Facility Type</b>	Community
<b>Facilities</b>			
<ul style="list-style-type: none"> <li>• Main Hall- Capacity 160</li> <li>• 2 Meeting rooms</li> <li>• Primary School</li> </ul>		<ul style="list-style-type: none"> <li>• Toilets</li> <li>• Changing rooms and showers</li> <li>• Kitchen</li> </ul>	
<b>Activities</b>	<b>Frequency</b>	<b>Activities</b>	<b>Frequency</b>
Polling station	During parish, local, county and national elections	Football Club 8-9 years old training	N/a
Play Group	N/a	Rainbows/Brownies	N/a
Parish Council Meetings	N/a	Parents Teachers Association	N/a
Judo	N/a	Mother and Baby Clinic	N/a
Elohim Church Worship	N/a		
<b>Accessibility</b>	16 Parking Spaces		
- <b>Parking</b>	Hourly bus service - Arriva 153 - no Sunday service.		
- <b>Public Transport</b>	Every 30 mins Mon – Sat – Roberts Tours 159		
- <b>Location</b>	Disabled Access		
<b>Additional Information</b>			
<ul style="list-style-type: none"> <li>• <b>Easy interior and exterior access</b></li> <li>• <b>Room Hire</b></li> <li>• <b>Premises license</b></li> <li>• <b>Performing rights</b></li> </ul>			
<p><b>Sourced: Site Visits</b>  <a href="http://www.ruralcc.org.uk/communitybuildings/BARCOM1">http://www.ruralcc.org.uk/communitybuildings/BARCOM1</a>  <a href="http://barlestoneprimary.weebly.com/">http://barlestoneprimary.weebly.com/</a>  <a href="http://www.leics.gov.uk/index/education/information_about_schools/schools_resultdetail.htm?DFES=3007">http://www.leics.gov.uk/index/education/information_about_schools/schools_resultdetail.htm?DFES=3007</a></p>			



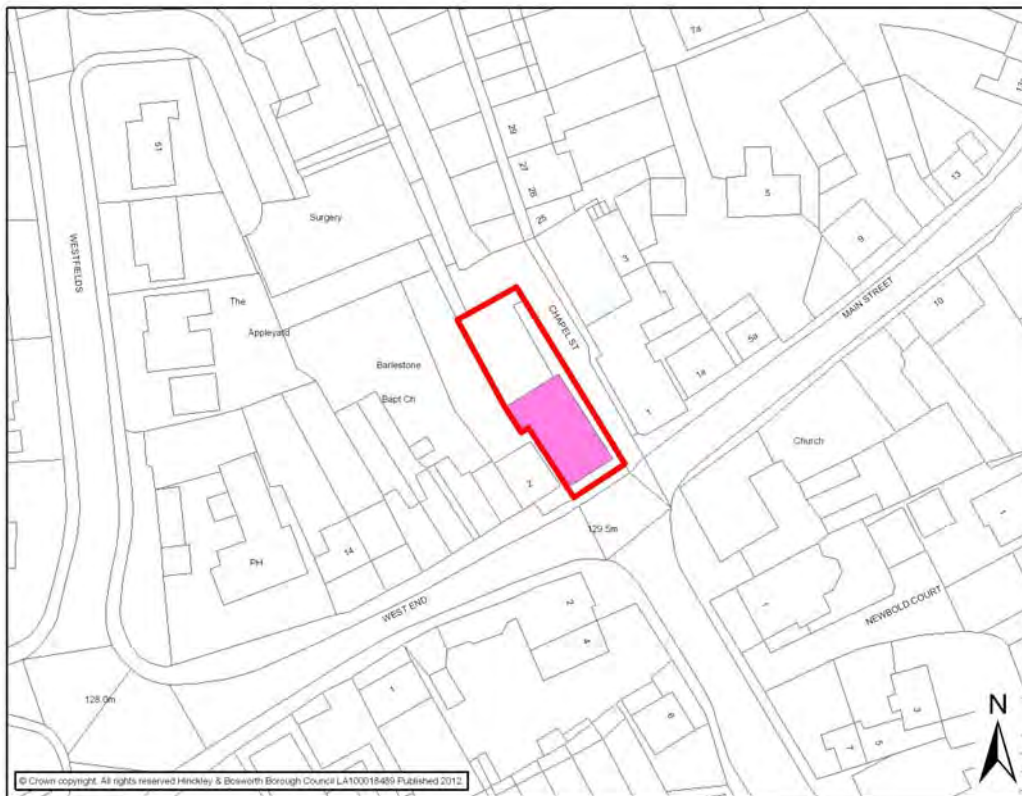
# Barlestone Church of England Primary School and Community Centre





<b>BARLESTONE</b>			
<b>Settlement Classification</b>	Key Rural Centre Stand Alone	<b>Settlement</b>	Barlestone
<b>Name of Facility</b>	Barlestone Baptist Church		
<b>Address</b>	West End Barlestone Leicestershire CV13 0ET		
<b>Operator (if known)</b>			
<b>Catchment</b>	800 metres	<b>Facility Type</b>	Community
<b>Facilities</b>			
<ul style="list-style-type: none"> <li>• Kitchen facilities</li> <li>• Toilets</li> </ul>		<ul style="list-style-type: none"> <li>• Main Hall- Capacity 70</li> <li>• Meeting Room- Capacity 50</li> </ul>	
Activities	Frequency	Activities	Frequency
<b>Accessibility</b>		Approximately 10 Parking Spaces	
<ul style="list-style-type: none"> <li>- Parking</li> <li>- Public Transport</li> <li>- Location</li> </ul>		Hourly bus service - Arriva 153 - no Sunday service. Every 30 mins Mon – Sat – Roberts Tours 159 Disabled Access	
<b>Additional Information</b>			
<b>Sourced: Site Visits</b> <a href="http://www.ruralcc.org.uk/communitybuildings/BARCHU2">http://www.ruralcc.org.uk/communitybuildings/BARCHU2</a>			
<b>Confirmed by church contact that the facility is no longer utilised as a place of worship</b>			

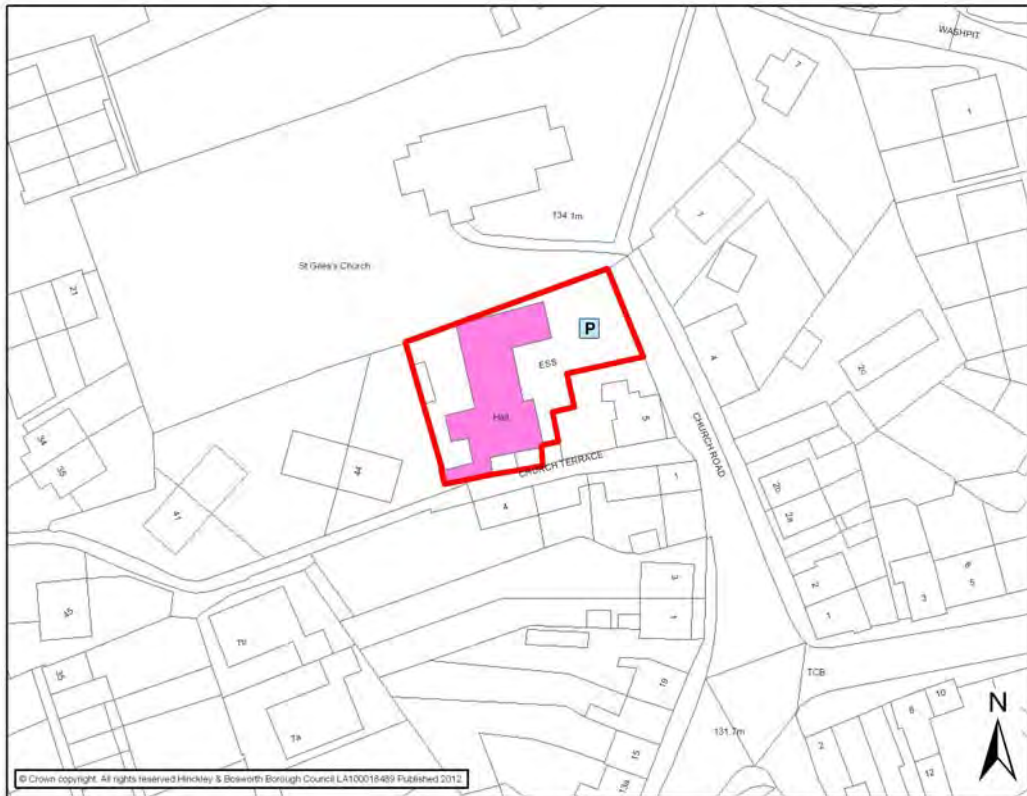
# Barlestone Baptist Church



<b>BARLESTONE</b>			
<b>Settlement Classification</b>	Key Rural Centre Stand Alone	<b>Settlement</b>	Barlestone
<b>Name of Facility</b>	Barlestone Old School Hall		
<b>Address</b>	Church Road Barlestone Leicestershire CV13 0EE		
<b>Operator (if known)</b>			
<b>Catchment</b>	800 metres	<b>Facility Type</b>	Community
<b>Facilities</b>			
<ul style="list-style-type: none"> <li>• Main Hall</li> <li>• Toilets</li> </ul>		<ul style="list-style-type: none"> <li>• Kitchen</li> <li>• Room Hire</li> </ul>	
<b>Activities</b>	<b>Frequency</b>	<b>Activities</b>	<b>Frequency</b>
Dance Group	4.00 pm-6.00 pm (Friday)	Yoga Class	2.00 pm-3.30 pm (Tuesday)
Play Group	9.10 am-3.30 pm (Monday and Thursday)	Bums 'n' Tums	7.30-8.15 pm (Monday and Wednesday)
<b>Accessibility</b>	Approximately 5 Car Parking Spaces		
- <b>Parking</b>	Hourly bus service - Arriva 153 - no Sunday service		
- <b>Public Transport</b>	Every 30 mins Mon – Sat – Roberts Tours 159		
- <b>Location</b>	Disabled Access		
<b>Additional Information</b>			
<ul style="list-style-type: none"> <li>• Easy interior and exterior access</li> <li>• Room Hire</li> </ul>			
<b>Sourced: Site Visits</b> <a href="http://www.ruralcc.org.uk/communitybuildings/BARVIL3">http://www.ruralcc.org.uk/communitybuildings/BARVIL3</a>			

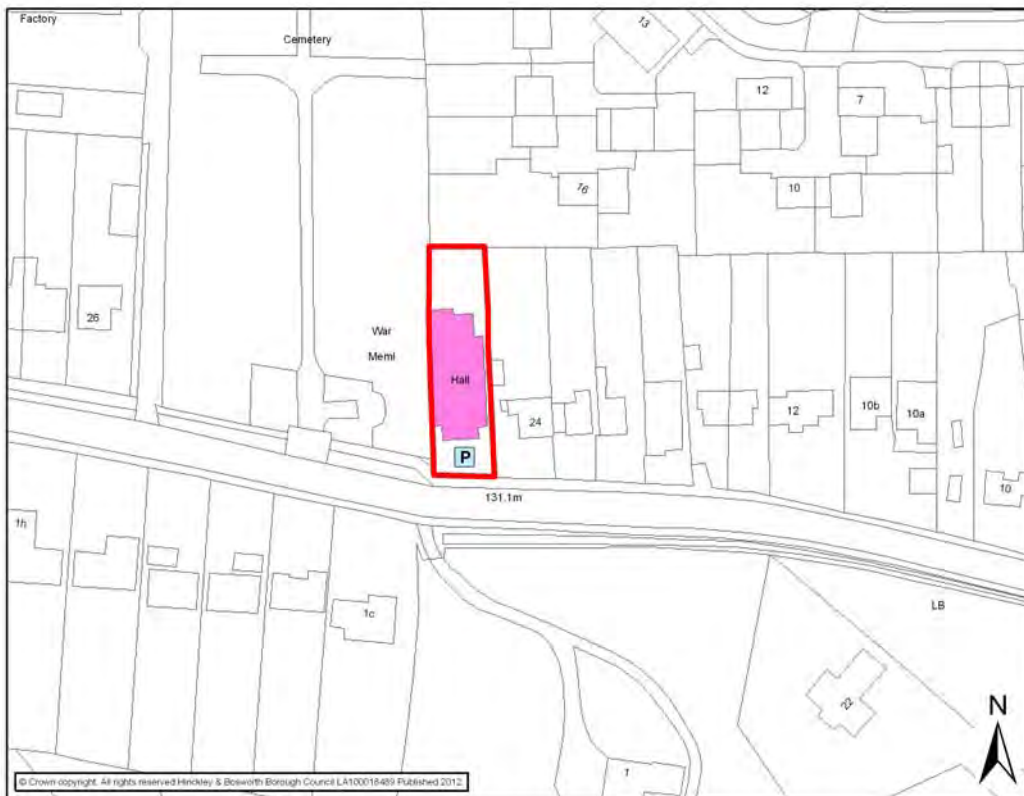


# Barlestone Old School Hall



<b>BARLESTONE</b>			
<b>Settlement Classification</b>	Key Rural Centre Stand Alone	<b>Settlement</b>	Barlestone
<b>Name of Facility</b>	Barlestone Village Hall		
<b>Address</b>	Barton Road Barlestone Leicestershire CV13 0EP		
<b>Operator (if known)</b>	Barlestone Parish Council		
<b>Catchment</b>	800 metres	<b>Facility Type</b>	Community
<b>Facilities</b>			
<ul style="list-style-type: none"> <li>• Kitchen facilities</li> <li>• Toilets</li> </ul>		<ul style="list-style-type: none"> <li>• Main Hall- Capacity 100</li> </ul>	
<b>Activities</b>	<b>Frequency</b>	<b>Activities</b>	<b>Frequency</b>
More Mature Movers	Weekly	Melanie's Exercise Classes	Weekly
Pre-School Group	1.30-3.30 (Tuesday and Thursday) (Term Time Only)		
<b>Accessibility</b>	Approximately 4 Parking Spaces		
- <b>Parking</b>	Hourly bus service - Arriva 153 - no Sunday service.		
- <b>Public Transport</b>	Every 30 mins Mon – Sat – Roberts Tours 159		
- <b>Location</b>	Disabled Access		
<b>Additional Information</b>			
<b>Sourced: Site Visits</b> <a href="http://www.leicestershireconnect.org.uk/ifxseachdetails?restypeid=3&amp;factypeid=17&amp;id=736951&amp;">http://www.leicestershireconnect.org.uk/ifxseachdetails?restypeid=3&amp;factypeid=17&amp;id=736951&amp;</a>			

# Barlestone Village Hall





BARLESTONE			
<b>Settlement Classification</b>	Key Rural Centre Stand Alone	<b>Settlement</b>	Barlestone
<b>Name of Facility</b>	Elohim Church		
<b>Address</b>	Newbold Road Barlestone Leicestershire CV13 0DZ		
<b>Operator (if known)</b>			
<b>Catchment</b>	800 metres	<b>Facility Type</b>	Community
Facilities			
<ul style="list-style-type: none"> <li>▪ Kitchen</li> <li>▪ Toilet</li> </ul>			
Activities	Frequency	Activities	Frequency
The Hub Cafe	Weekly	The Hub Youth Cafe	Weekly
<b>Accessibility</b>	Informal parking spaces for approximately 10 cars		
- Parking	Hourly bus service - Arriva 153 - no Sunday service.		
- Public Transport	Every 30 mins Mon – Sat – Roberts Tours 159		
- Location	Disabled Access		
Additional Information			
<b>Sourced: Site Visits</b> <a href="http://www.elohimchurch.com/">http://www.elohimchurch.com/</a>			

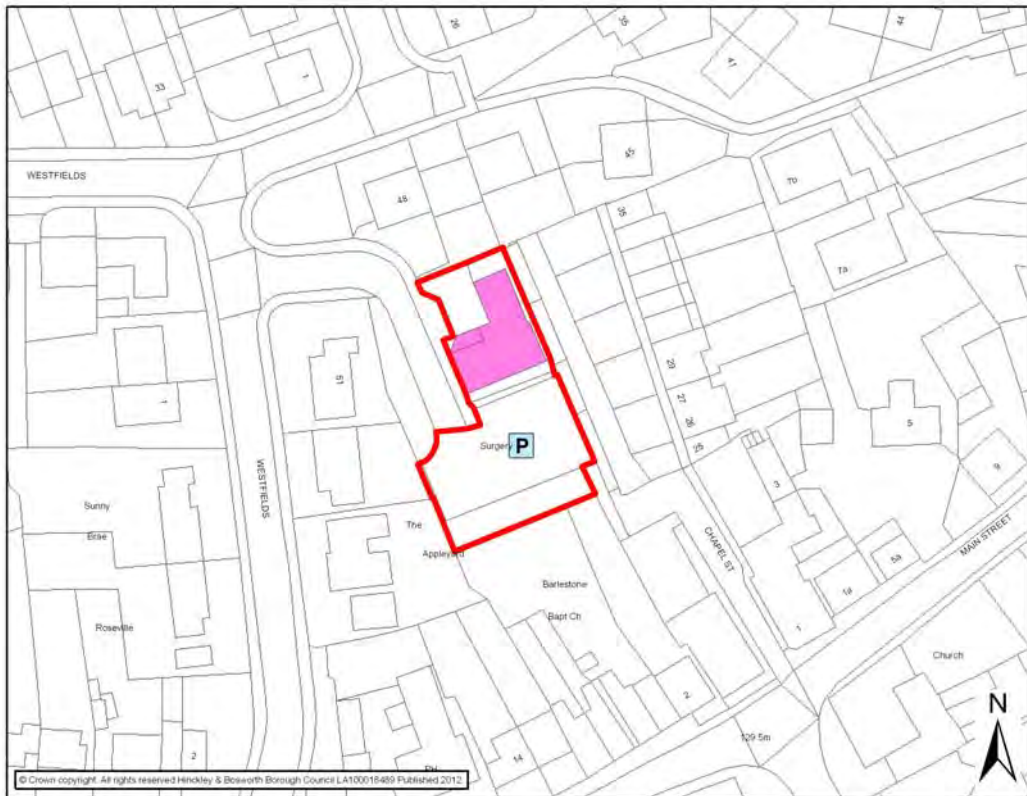
# Elohim Church



BARLESTONE			
<b>Settlement Classification</b>	Key Rural Centre Stand Alone	<b>Settlement</b>	Barlestone
<b>Name of Facility</b>	Barlestone Medical Centre		
<b>Address</b>	Westfields Barlestone Leicestershire CV13 0EN		
<b>Operator (if known)</b>	Ibstock House General Practice		
<b>Catchment</b>	1000 metres	<b>Facility Type</b>	Community
Facilities			
• Medical Centre			
Activities	Frequency	Activities	Frequency
<b>Accessibility</b>	Approximately 15 Parking Spaces (Shared Car Park)		
- Parking	Hourly bus service - Arriva 153 - no Sunday service.		
- Public Transport	Every 30 mins Mon – Sat – Roberts Tours 159		
- Location	Disabled Access		
Additional Information			
<b>Sourced: Site Visits</b> <a href="http://www.ibstockhousesurgery.nhs.uk/index.aspx">http://www.ibstockhousesurgery.nhs.uk/index.aspx</a>			



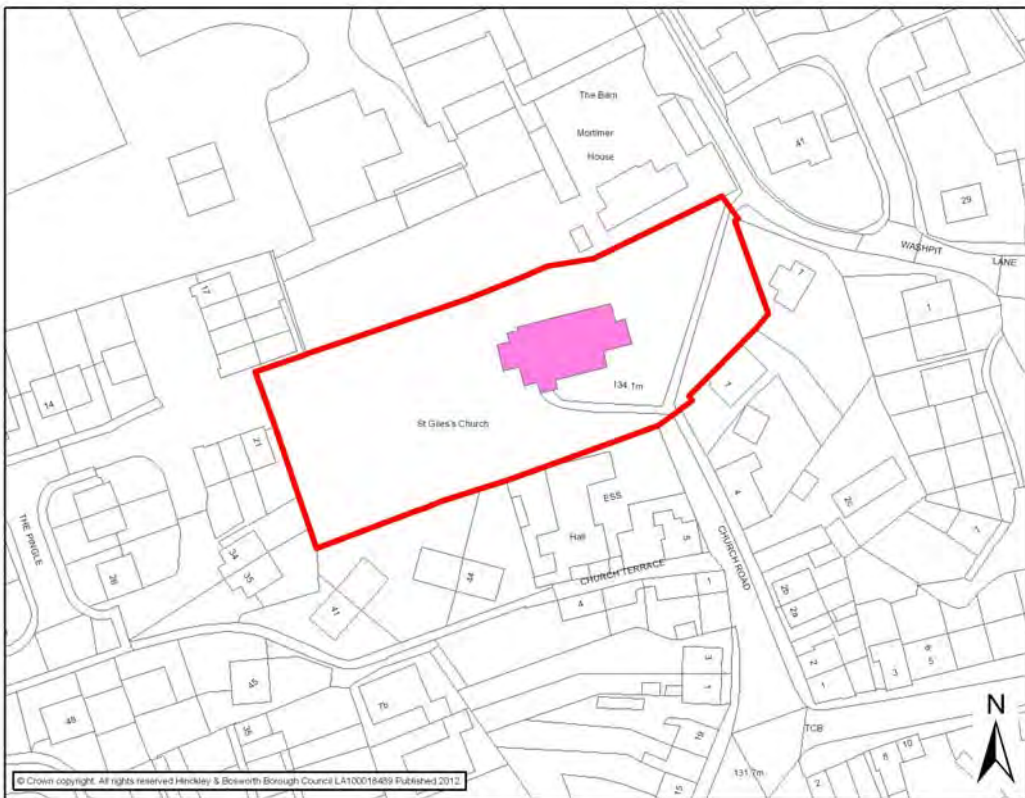
# Barlestone Medical Centre



BARLESTONE			
<b>Settlement Classification</b>	Key Rural Centre Stand Alone	<b>Settlement</b>	Barlestone
<b>Name of Facility</b>	St Giles Church		
<b>Address</b>	Church Road Barlestone Leicestershire CV13 0EF		
<b>Operator (if known)</b>	The Church of England		
<b>Catchment</b>	800 metres	<b>Facility Type</b>	Community
Facilities			
<ul style="list-style-type: none"> <li>▪ Toilets</li> </ul>			
Activities	Frequency	Activities	Frequency
Boys & Girls Brigade	Weekly		
<b>Accessibility</b>	No parking provision identified on site.		
- <b>Parking</b>	Hourly bus service - Arriva 153 - no Sunday service.		
- <b>Public Transport</b>	Every 30 mins Mon – Sat – Roberts Tours 159		
- <b>Location</b>	Disabled Access		
Additional Information			
<b>Sourced: Site Visits</b> <a href="http://www.achurchnearyou.com/barlestone-st-giles/">http://www.achurchnearyou.com/barlestone-st-giles/</a>			



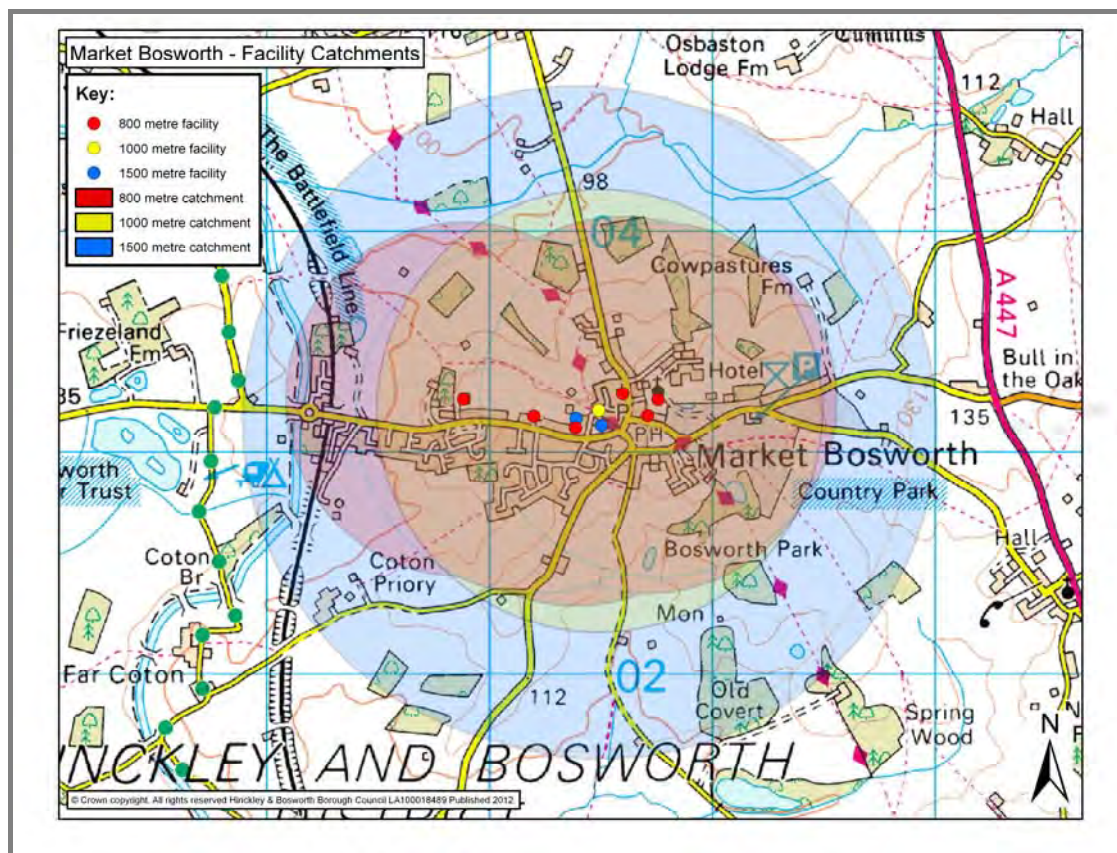
# St Giles Church





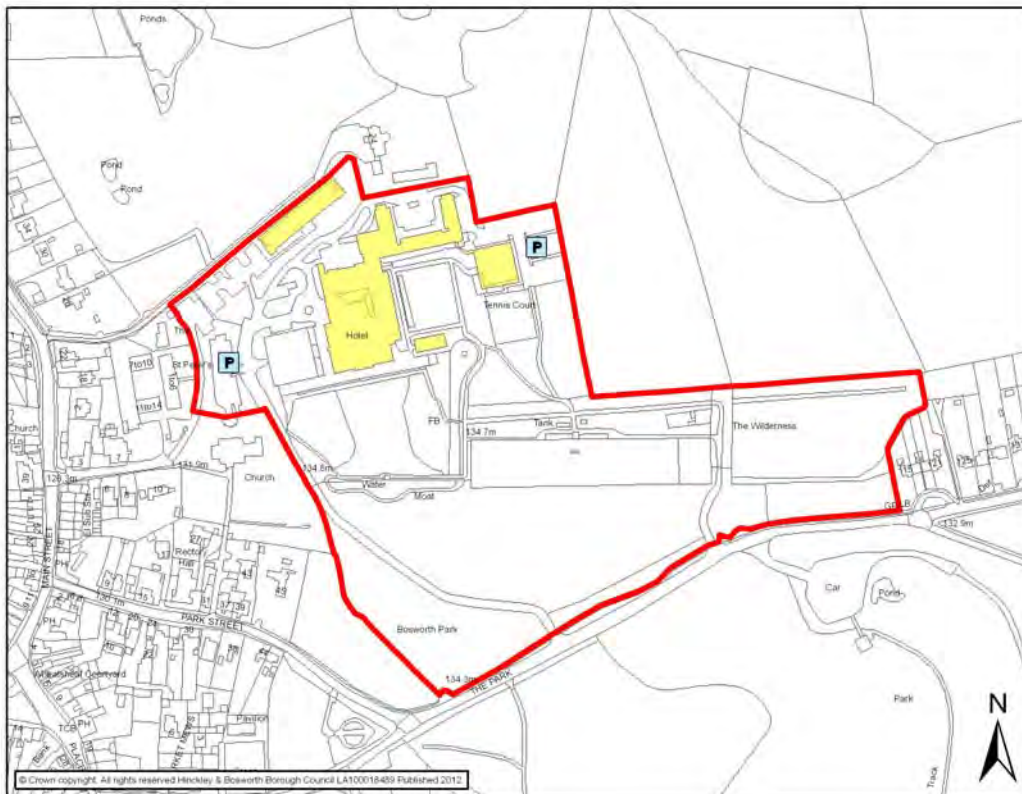
This page has been left blank intentionally

# MARKET BOSWORTH CATCHMENT AREA



MARKET BOSWORTH			
<b>Settlement Classification</b>	Key Rural Centre Stand Alone	<b>Settlement</b>	Market Bosworth
<b>Name of Facility</b>	Bosworth Hall Hotel & Spa		
<b>Address</b>	The Park Market Bosworth Leicestershire CV13 0LP		
<b>Operator (if known)</b>			
<b>Catchment</b>	N/a	<b>Facility Type</b>	Cultural and Tourism
Facilities			
<ul style="list-style-type: none"> <li>• Hotel</li> <li>• Fine dining restaurant</li> <li>• Cocktail Bar</li> <li>• Carvery</li> </ul>		<ul style="list-style-type: none"> <li>• Gymnasium</li> <li>• Indoor Swimming pool</li> <li>• Steam Room</li> <li>• Tennis Courts</li> </ul>	
Activities	Frequency	Activities	Frequency
<b>Accessibility</b>	Hourly bus service - Arriva 153 - no Sunday service. Every 30 mins Mon – Sat – Roberts Tours 159 Disabled Access		
- Parking			
- Public Transport			
- Location			
Additional Information			
<b>Sourced: Site Visits</b> <a href="http://www.hotelbosworthhall.co.uk/">http://www.hotelbosworthhall.co.uk/</a>			

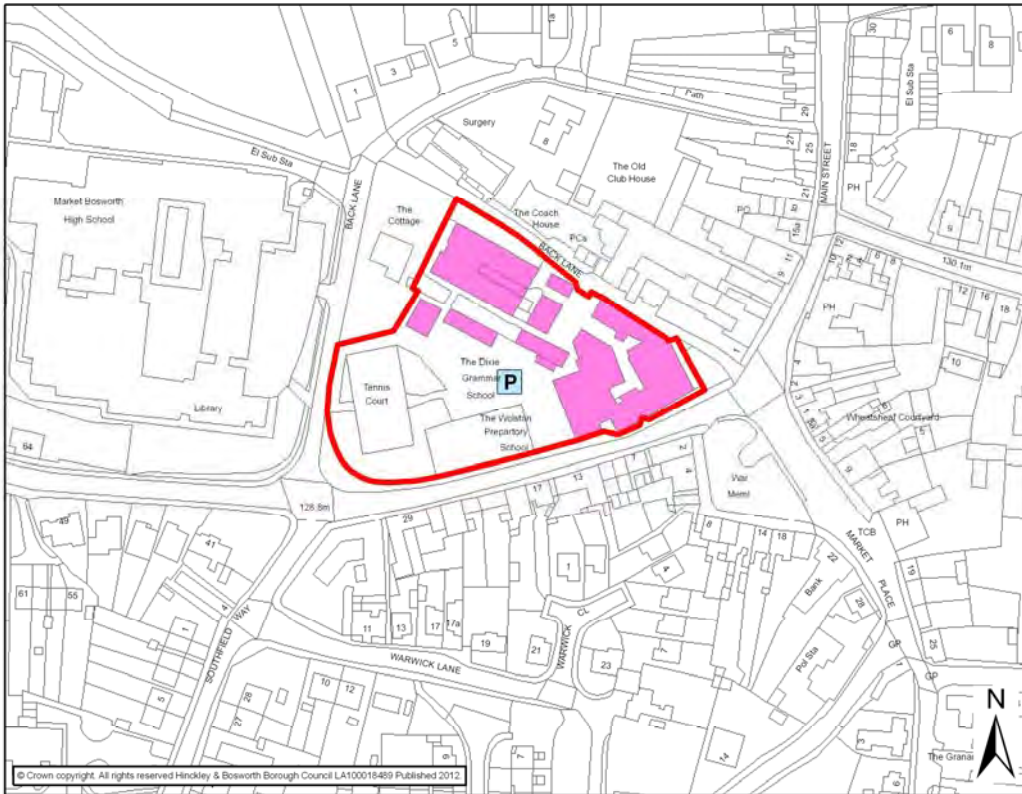
# Bosworth Hall Hotel





MARKET BOSWORTH			
<b>Settlement Classification</b>	Key Rural Centre Stand Alone	<b>Settlement</b>	Market Bosworth
<b>Name of Facility</b>	Dixie Grammar School		
<b>Address</b>	Market Place Market Bosworth Leicestershire CV13 0LE		
<b>Operator (if known)</b>			
<b>Catchment</b>	1500 metres	<b>Facility Type</b>	Community
Facilities			
<ul style="list-style-type: none"> <li>• Grammar School</li> </ul>			
Activities	Frequency	Activities	Frequency
Market Bosworth Tennis Club	N/A		
<b>Accessibility</b>	Approximately 42 Car Parking Spaces		
- <b>Parking</b>	Hourly bus service - Arriva 153 - no Sunday service.		
- <b>Public Transport</b>	Every 30 mins Mon – Sat – Roberts Tours 159		
- <b>Location</b>	Disabled Access		
Additional Information			
<b>Sourced: Site Visits</b> <a href="http://www.dixie.org.uk/">http://www.dixie.org.uk/</a>			

# Dixie Grammar School



<b>MARKET BOSWORTH</b>			
<b>Settlement Classification</b>	Key Rural Centre Stand Alone	<b>Settlement</b>	Market Bosworth
<b>Name of Facility</b>	Market Bosworth High School		
<b>Address</b>	Station Road Market Bosworth Leicestershire CV13 0JT		
<b>Operator (if known)</b>	Leicestershire County Council		
<b>Catchment</b>	1500 metres	<b>Facility Type</b>	Community
<b>Facilities</b>			
<ul style="list-style-type: none"> <li>• Secondary School</li> </ul>		<ul style="list-style-type: none"> <li>• Activity Centre</li> </ul>	
<b>Activities</b>	<b>Frequency</b>	<b>Activities</b>	<b>Frequency</b>
Bosworth Bees Volleyball Club	7.00 pm-8.30 pm (Thursday)	Market Bosworth Gardening Club	7.30 pm (1 <sup>st</sup> Friday of the month)
Market Bosworth & District Natural History Society	7.30 pm (3 <sup>rd</sup> Tuesday of the month, term-time only)	Market Bosworth Social Group For The Blind	1 <sup>st</sup> Monday of the month, February-December
Yoga Class	7.30 pm-9.30pm (Tuesday) 7.30 pm-9.30pm (Wednesday)	Vista - Market Bosworth Monday Social Group	2.00 pm-4.00 pm (Monday, once a month)
Slimming Club	6:30pm (Wednesday)		
<b>Accessibility</b>	Approximately 40 Car Parking Spaces to front and 15 Car/Coach Parking Spaces adjacent Activity Centre		
<ul style="list-style-type: none"> <li>- Parking</li> <li>- Public Transport</li> <li>- Location</li> </ul>	Hourly bus service - Arriva 153 - no Sunday service. Every 30 mins Mon – Sat – Roberts Tours 159 Disabled Access		
<b>Additional Information</b>			
<b>Sourced: Site Visits</b> <a href="http://www.mktboshs.leics.sch.uk/">http://www.mktboshs.leics.sch.uk/</a> <a href="http://www.leics.gov.uk/index/education/information_about_schools/schools_resultdetail.htm?DFES=4016">http://www.leics.gov.uk/index/education/information_about_schools/schools_resultdetail.htm?DFES=4016</a>			

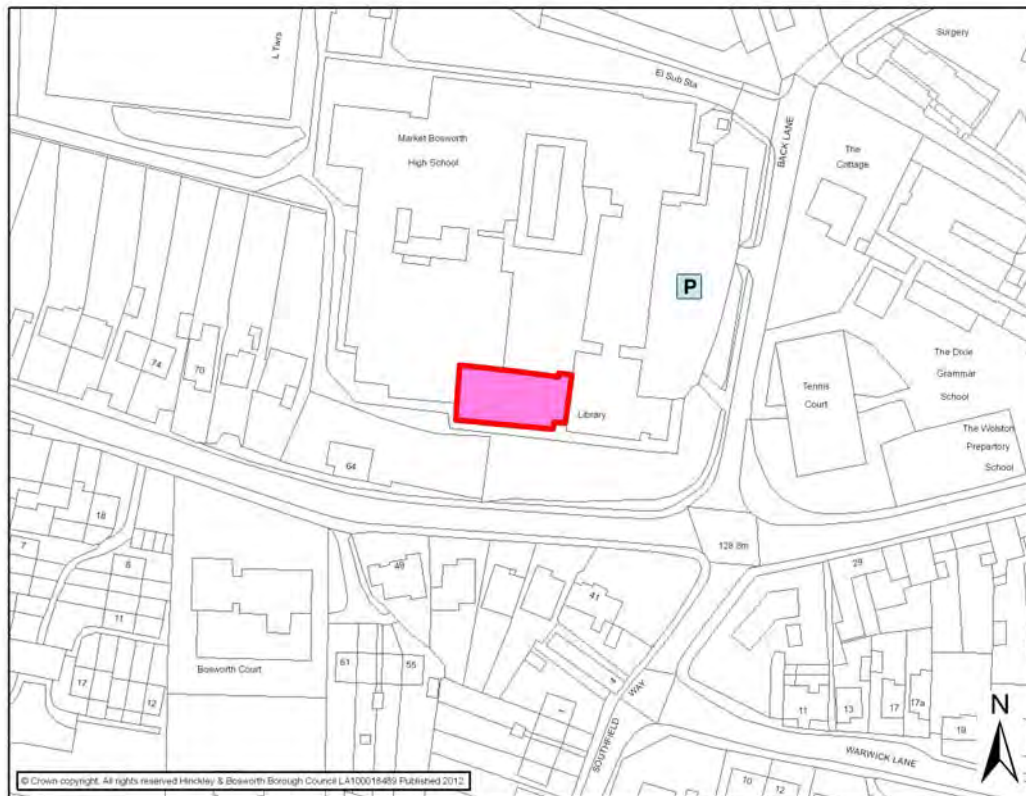






MARKET BOSWORTH			
<b>Settlement Classification</b>	Key Rural Centre Stand Alone	<b>Settlement</b>	Market Bosworth
<b>Name of Facility</b>	Market Bosworth Library		
<b>Address</b>	Station Road Market Bosworth Leicestershire CV13 0NP		
<b>Operator (if known)</b>	Leicestershire County Council		
<b>Catchment</b>	800 metres	<b>Facility Type</b>	Community
Facilities			
<ul style="list-style-type: none"> <li>• Audio/Talking Books</li> <li>• DVDs</li> <li>• Reference Books/Information Services</li> <li>• Accesses to courses/classes</li> <li>• Newspapers/Magazines</li> <li>• Local/Tourist Information</li> <li>• Study Space/Homework Help</li> </ul>		<ul style="list-style-type: none"> <li>• Exhibition/Display space</li> <li>• Housebound reader service</li> <li>• Local Studies &amp; Family History</li> <li>• Children's Area</li> <li>• Children's story tapes/CDs</li> <li>• Bookstart</li> <li>• Photocopier/Scanner/Printer/Fax Machine</li> </ul>	
Activities	Frequency	Activities	Frequency
Wriggly Readers/Storytime	N/a	Knit and stitch	Every Wednesday 10am-12noon
Internet Taster Sessions	N/a		
<b>Accessibility</b>	Approximately 40 Car Parking Spaces shared with High School		
- <b>Parking</b>	Hourly bus service - Arriva 153 - no Sunday service.		
- <b>Public Transport</b>	Every 30 mins Mon – Sat – Roberts Tours 159		
- <b>Location</b>	Disabled Access		
Additional Information			
<b>Sourced: Site Visits</b> <a href="http://www.leics.gov.uk/index/leisure_tourism/libraries/county_libraries/a_to_z_libraries/hinckleybosworth_libraries/marketbosworth_library.htm">http://www.leics.gov.uk/index/leisure_tourism/libraries/county_libraries/a_to_z_libraries/hinckleybosworth_libraries/marketbosworth_library.htm</a>			

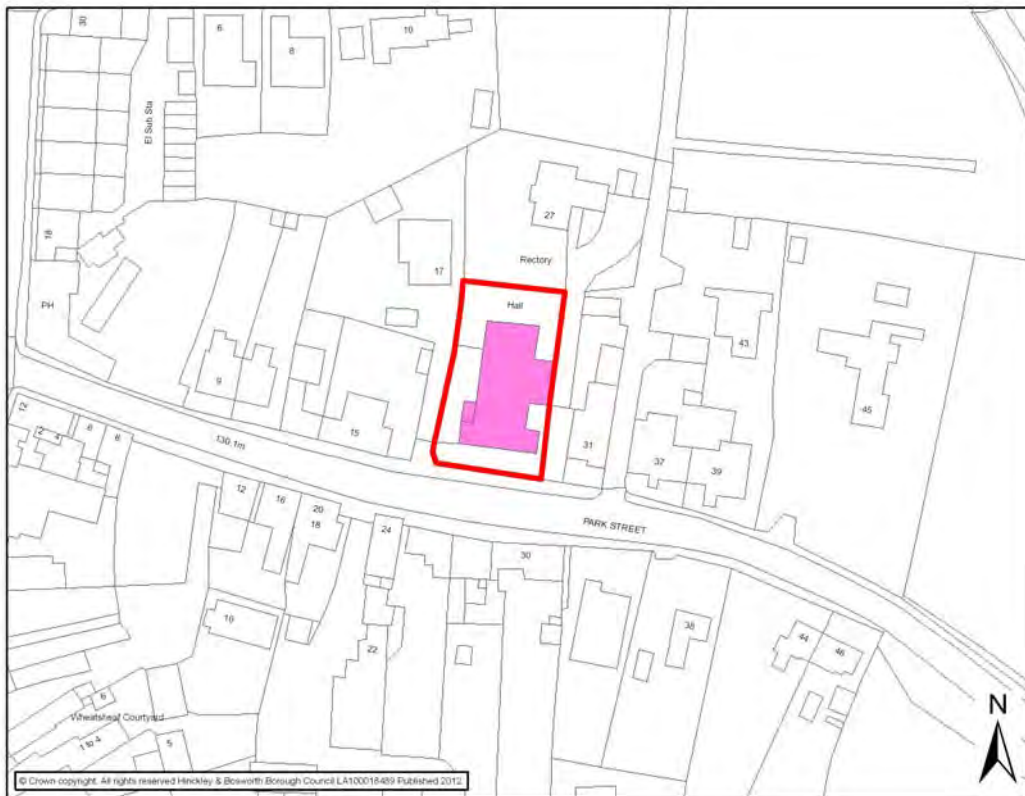
### Market Bosworth Library



MARKET BOSWORTH			
<b>Settlement Classification</b>	Key Rural Centre Stand Alone	<b>Settlement</b>	Market Bosworth
<b>Name of Facility</b>	Market Bosworth Parish Hall		
<b>Address</b>	25 Park Street Market Bosworth Leicestershire CV13 0LL		
<b>Operator (if known)</b>	Market Bosworth Parish Council		
<b>Catchment</b>	800 metres	<b>Facility Type</b>	Community
Facilities			
<ul style="list-style-type: none"> <li>Meeting Hall</li> </ul>			
Activities	Frequency	Activities	Frequency
District & Social Flower Club	Monthly	Brownies	Weekly
Aerobics	Weekly	Women's Institute	Monthly
Judo	Weekly	Bridge Club	Weekly
Karate	Weekly	Play Group	Every weekday in term time
<b>Accessibility</b>	On-street Parking		
- Parking	Hourly bus service - Arriva 153 - no Sunday service.		
- Public Transport	Every 30 mins Mon – Sat – Roberts Tours 159		
- Location	Disabled Access		
Additional Information			
<b>Sourced: Site Visits</b> <a href="http://marketbosworth.leicestershireparishcouncils.org/">http://marketbosworth.leicestershireparishcouncils.org/</a>			

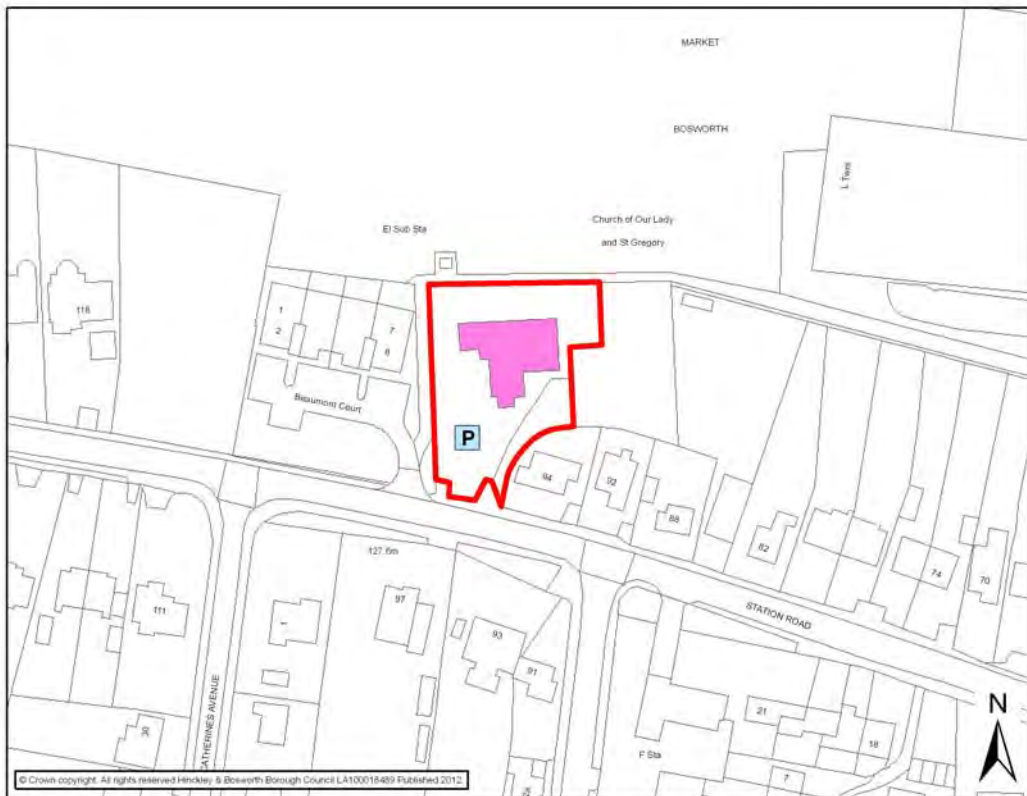


# Market Bosworth Parish Hall



MARKET BOSWORTH			
<b>Settlement Classification</b>	Key Rural Centre Stand Alone	<b>Settlement</b>	Market Bosworth
<b>Name of Facility</b>	Our Lady & St Gregory's Catholic Church		
<b>Address</b>	Station Road Market Bosworth Leicestershire CV13 0LT		
<b>Operator (if known)</b>			
<b>Catchment</b>	800 metres	<b>Facility Type</b>	Community
Facilities			
Activities	Frequency	Activities	Frequency
<b>Accessibility</b>	Approximately 35 Car Parking Spaces		
- Parking	Hourly bus service - Arriva 153 - no Sunday service.		
- Public Transport	Every 30 mins Mon – Sat – Roberts Tours 159		
- Location	Disabled Access		
Additional Information			
<b>Sourced: Site Visits</b> <a href="http://www.olasq.org/">http://www.olasq.org/</a>			

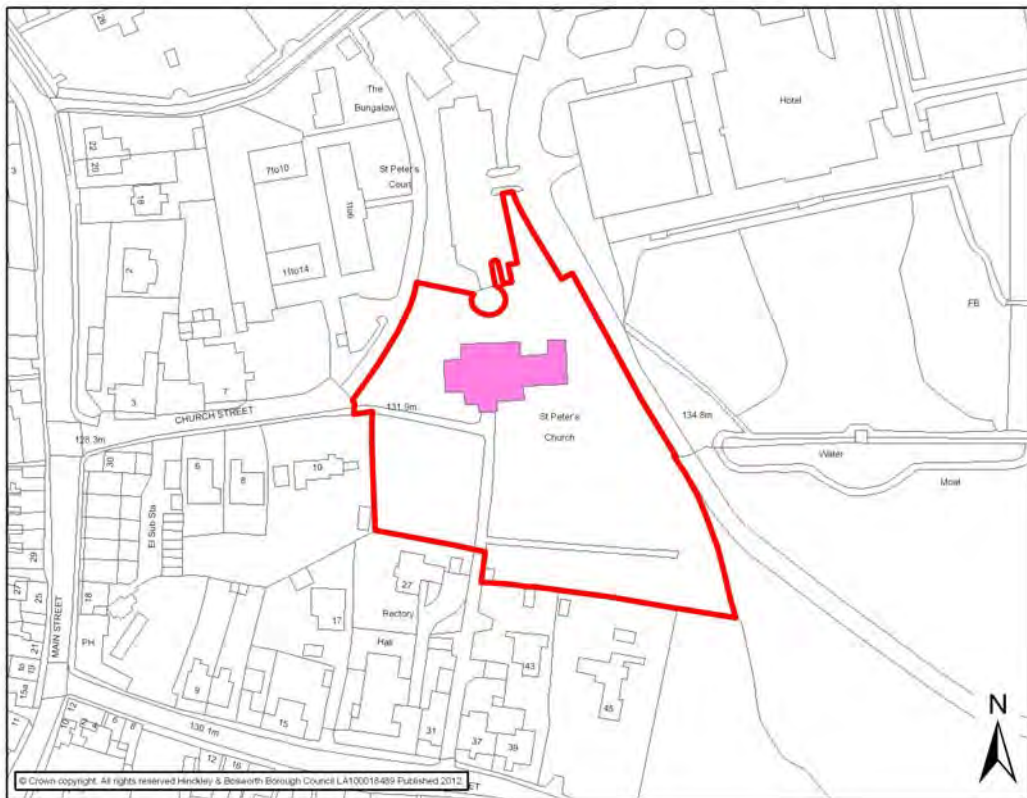
# Our Lady & St Gregory's Catholic Church





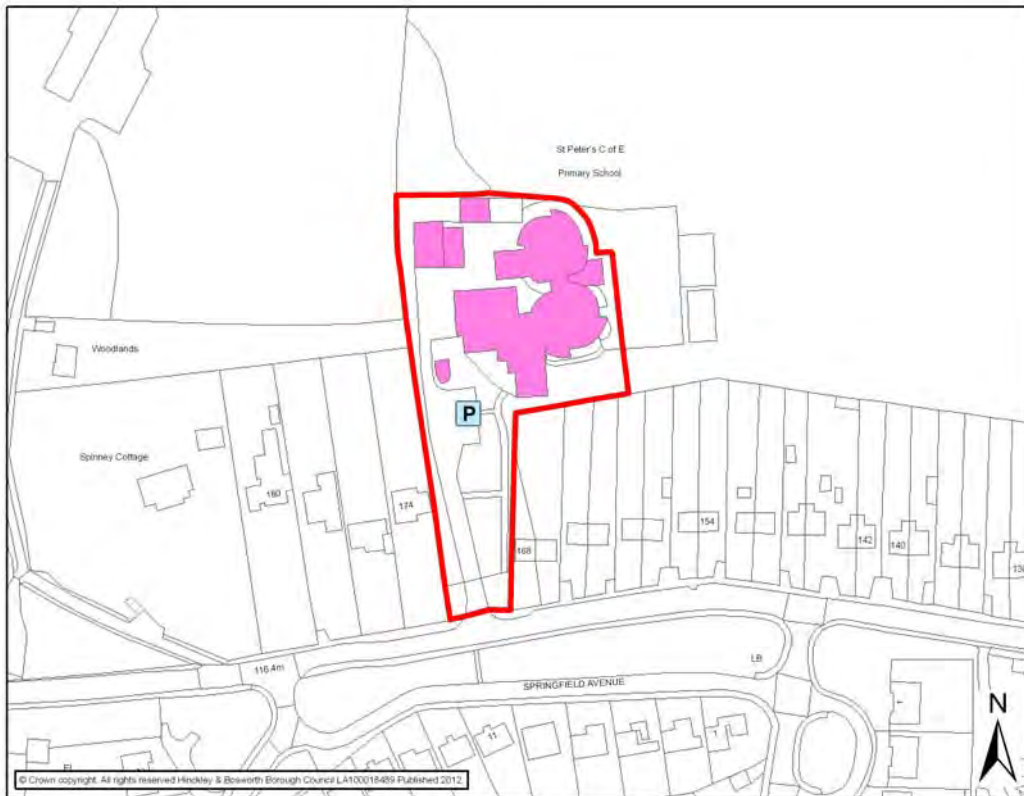
MARKET BOSWORTH			
<b>Settlement Classification</b>	Key Rural Centre Stand Alone	<b>Settlement</b>	Market Bosworth
<b>Name of Facility</b>	St Peter's Parish Church		
<b>Address</b>	Church Street Market Bosworth Leicestershire CV13 0LG		
<b>Operator (if known)</b>			
<b>Catchment</b>	800 metres	<b>Facility Type</b>	Community
Facilities			
Activities	Frequency	Activities	Frequency
<b>Accessibility</b>	Hourly bus service - Arriva 153 - no Sunday service. Every 30 mins Mon – Sat – Roberts Tours 159 Disabled Access		
- Parking			
- Public Transport			
- Location			
Additional Information			
<b>Sourced: Site Visits</b>			

# St Peter's Parish Church



MARKET BOSWORTH			
<b>Settlement Classification</b>	Key Rural Centre Stand Alone	<b>Settlement</b>	Market Bosworth
<b>Name of Facility</b>	St Peters Church of England Primary School		
<b>Address</b>	Station Road Market Bosworth Leicestershire CV13 0NP		
<b>Operator (if known)</b>	Voluntary – Church of England		
<b>Catchment</b>	800 metres	<b>Facility Type</b>	Community
Facilities			
<ul style="list-style-type: none"> <li>• Primary School</li> </ul>			
Activities	Frequency	Activities	Frequency
After School Club and School Holiday Care	N/A		
<b>Accessibility</b>	Approximately 5 Car Parking Spaces		
- Parking	Hourly bus service - Arriva 153 - no Sunday service.		
- Public Transport	Every 30 mins Mon – Sat – Roberts Tours 159		
- Location	Disabled Access		
Additional Information			
<b>Sourced: Site Visits</b> <a href="http://www.st-peterscofe-mb.ik.org/">http://www.st-peterscofe-mb.ik.org/</a> <a href="http://www.leics.gov.uk/index/education/information_about_schools/schools_resultdetail.htm?DFES=3334">http://www.leics.gov.uk/index/education/information_about_schools/schools_resultdetail.htm?DFES=3334</a>			

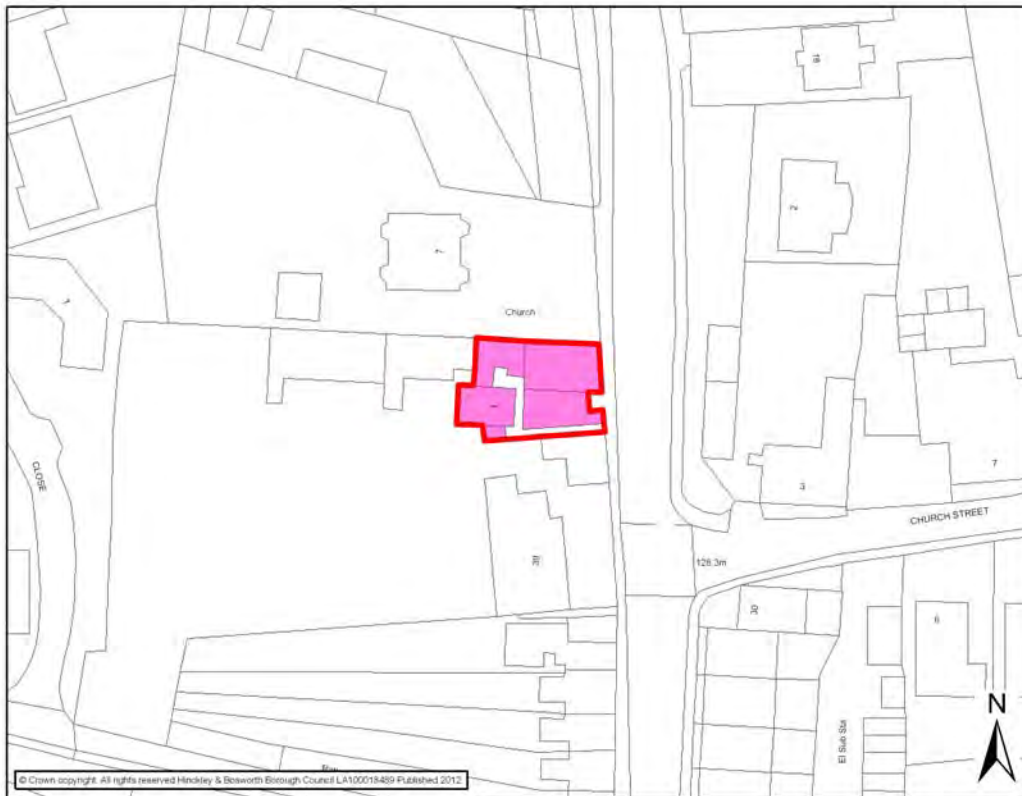
# St Peter's Church of England Primary School





MARKET BOSWORTH			
<b>Settlement Classification</b>	Key Rural Centre Stand Alone	<b>Settlement</b>	Market Bosworth
<b>Name of Facility</b>	The Free Church Hall		
<b>Address</b>	3 Barton Road Market Bosworth Leicestershire CV13 0LQ		
<b>Operator (if known)</b>			
<b>Catchment</b>	800 metres	<b>Facility Type</b>	Community
Facilities			
<ul style="list-style-type: none"> <li>• Meeting Hall</li> <li>• Day Nursery</li> </ul>			
<b>Activities</b>	<b>Frequency</b>	<b>Activities</b>	<b>Frequency</b>
Parish Council Meetings	Varied		
<b>Accessibility</b>	On-street Parking		
- <b>Parking</b>	Hourly bus service - Arriva 153 - no Sunday service.		
- <b>Public Transport</b>	Every 30 mins Mon – Sat – Roberts Tours 159		
- <b>Location</b>	Disabled Access		
Additional Information			
<b>Sourced: Site Visits</b>			

# The Free Church Hall



MARKET BOSWORTH			
<b>Settlement Classification</b>	Key Rural Centre Stand Alone	<b>Settlement</b>	Market Bosworth
<b>Name of Facility</b>	Market Bosworth Surgery		
<b>Address</b>	Back Lane Market Bosworth Leicestershire CV13 0LD		
<b>Operator (if known)</b>	Newbold Verdon Medical Practice and Market Bosworth Surgery		
<b>Catchment</b>	1000 metres	<b>Facility Type</b>	Community
Facilities			
<ul style="list-style-type: none"> <li>• Doctors Surgery</li> <li>• Pharmacy</li> </ul>			
Activities	Frequency	Activities	Frequency
<b>Accessibility</b>	Approximately 7 Car Parking Spaces		
- Parking	Hourly bus service - Arriva 153 - no Sunday service.		
- Public Transport	Every 30 mins Mon – Sat – Roberts Tours 159		
- Location	Disabled Access		
Additional Information			
<b>Sourced: Site Visits</b> <a href="http://www.newboldandbosworthgps.co.uk/">http://www.newboldandbosworthgps.co.uk/</a>			

# Market Bosworth Surgery





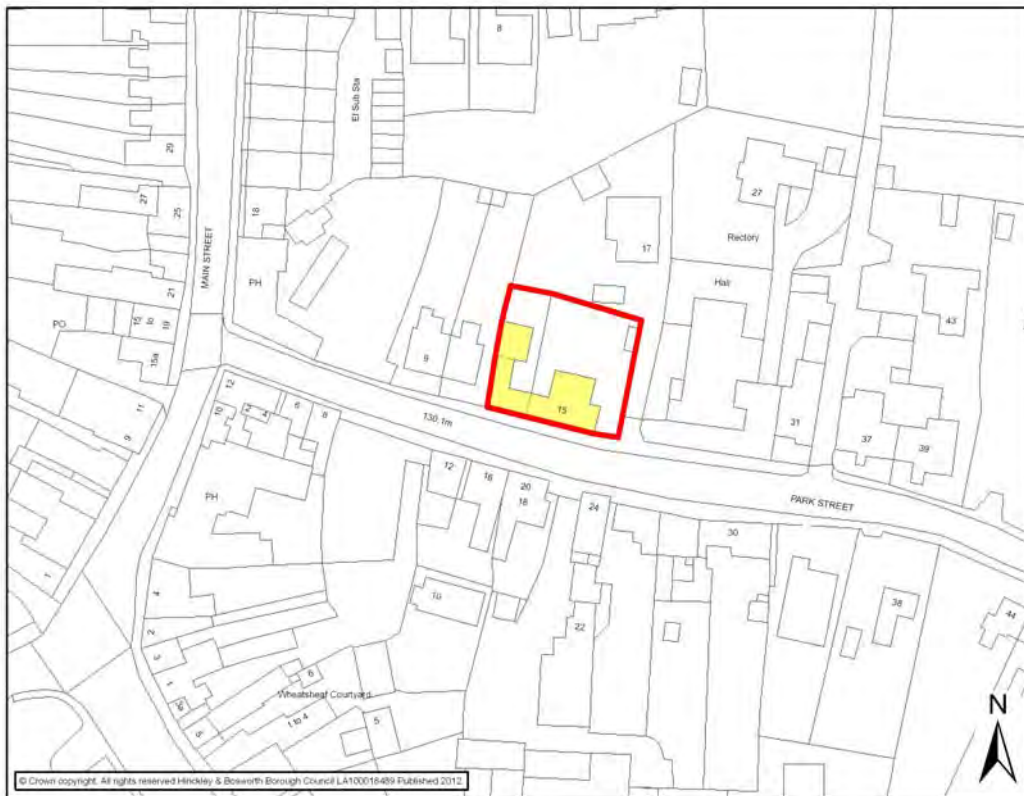
<b>MARKET BOSWORTH</b>			
<b>Settlement Classification</b>	Rural Hamlet	<b>Settlement</b>	Far Coton/Market Bosworth
<b>Name of Facility</b>	Market Bosworth Water Trust		
<b>Address</b>	Coton Bridge Lane Far Coton Market Bosworth Leicestershire CV13 0PJ		
<b>Operator (if known)</b>	Market Bosworth Water Trust		
<b>Catchment</b>	N/a	<b>Facility Type</b>	Culture & Tourism
<b>Facilities</b>			
<ul style="list-style-type: none"> <li>• Boating Lakes</li> <li>• Leisure facilities</li> <li>• Picnic Areas</li> <li>• Play Area</li> </ul>		<ul style="list-style-type: none"> <li>• Café and Bar</li> <li>• Shop</li> <li>• Toilets</li> <li>• Caravan and Camping</li> </ul>	
<b>Activities</b>	<b>Frequency</b>	<b>Activities</b>	<b>Frequency</b>
Bosworth Water Trust Windsurfing		Sailing, Windsurfing and Canoeing Children's Club	May-September
<b>Accessibility</b>		Extensive car parking	
<ul style="list-style-type: none"> <li>- Parking</li> <li>- Public Transport</li> <li>- Location</li> </ul>		Hourly bus service - Arriva 153 - no Sunday service. Every 30 mins Mon – Sat – Roberts Tours 159 Disabled Access	
<b>Additional Information</b>			
<b>Sourced: Site Visits</b> <a href="http://www.bosworthwatertrust.co.uk/">http://www.bosworthwatertrust.co.uk/</a>			

# Market Bosworth Water Trust



MARKET BOSWORTH			
<b>Settlement Classification</b>	Key Rural Centre Stand Alone	<b>Settlement</b>	Market Bosworth
<b>Name of Facility</b>	The Forge		
<b>Address</b>	13 Park Street Market Bosworth Leicestershire CV13 0LL		
<b>Operator (if known)</b>			
<b>Catchment</b>	N/a	<b>Facility Type</b>	Culture & Tourism
Facilities			
Activities	Frequency	Activities	Frequency
Heritage Open Days	N/a		
<b>Accessibility</b>	On-street Parking		
- <b>Parking</b>	Hourly bus service - Arriva 153 - no Sunday service.		
- <b>Public Transport</b>	Every 30 mins Mon – Sat – Roberts Tours 159		
- <b>Location</b>			
Additional Information			
<b>Sourced: Site Visits</b>			

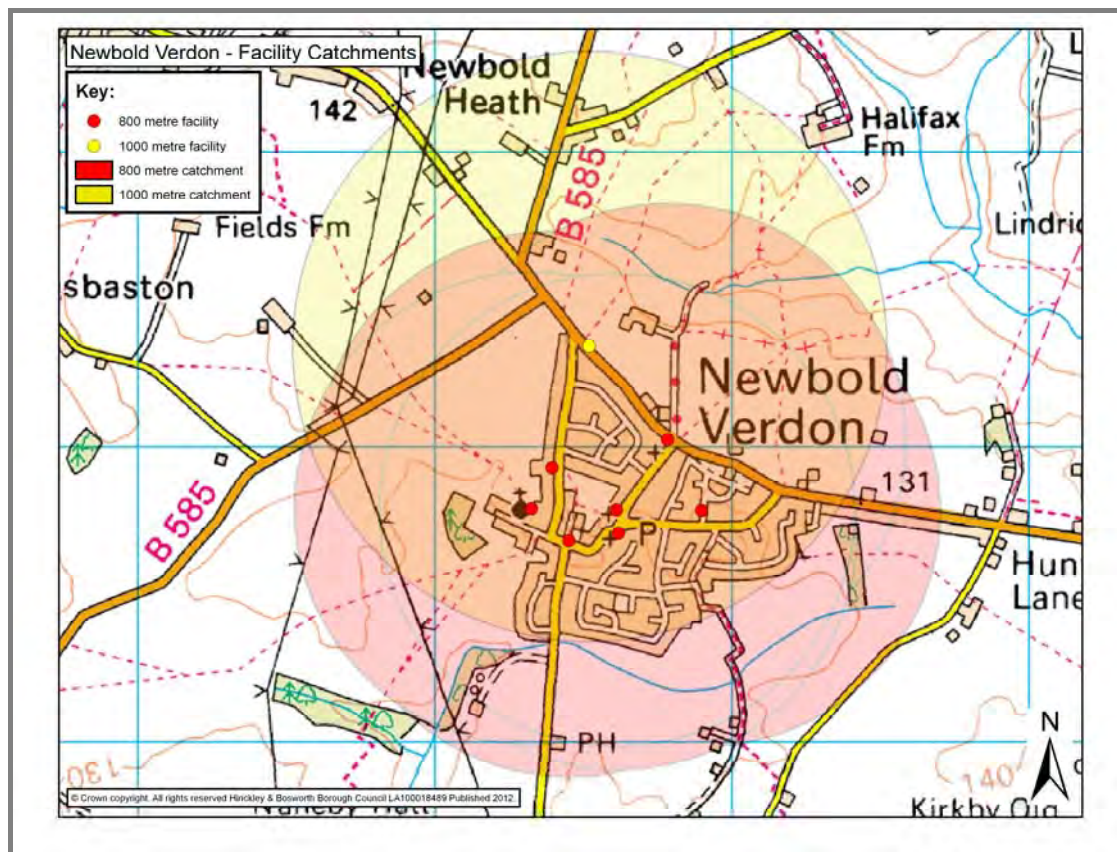
# The Forge





This page has been left blank intentionally

# NEWBOLD VERDON CATCHMENT AREA



NEWBOLD VERDON			
<b>Settlement Classification</b>	Key Rural Centre Stand Alone	<b>Settlement</b>	Newbold Verdon
<b>Name of Facility</b>	Newbold Verdon Baptist Church		
<b>Address</b>	Mill Lane Newbold Verdon Leicestershire LE9 9PT		
<b>Operator (if known)</b>			
<b>Catchment</b>	800 metres	<b>Facility Type</b>	Community
Facilities			
Activities	Frequency	Activities	Frequency
<b>Accessibility</b>	Hourly bus service - Arriva 153 - no Sunday service. Every 30 mins Mon – Sat – Roberts Tours 159 Disabled Access		
- <b>Parking</b>			
- <b>Public Transport</b>			
- <b>Location</b>			
Additional Information			
<b>Sourced: Site Visits</b>			
<a href="http://infolinx.leics.gov.uk/infolinx/infolinx.infolinx_out.getres?id=11248&amp;template=details">http://infolinx.leics.gov.uk/infolinx/infolinx.infolinx_out.getres?id=11248&amp;template=details</a>			

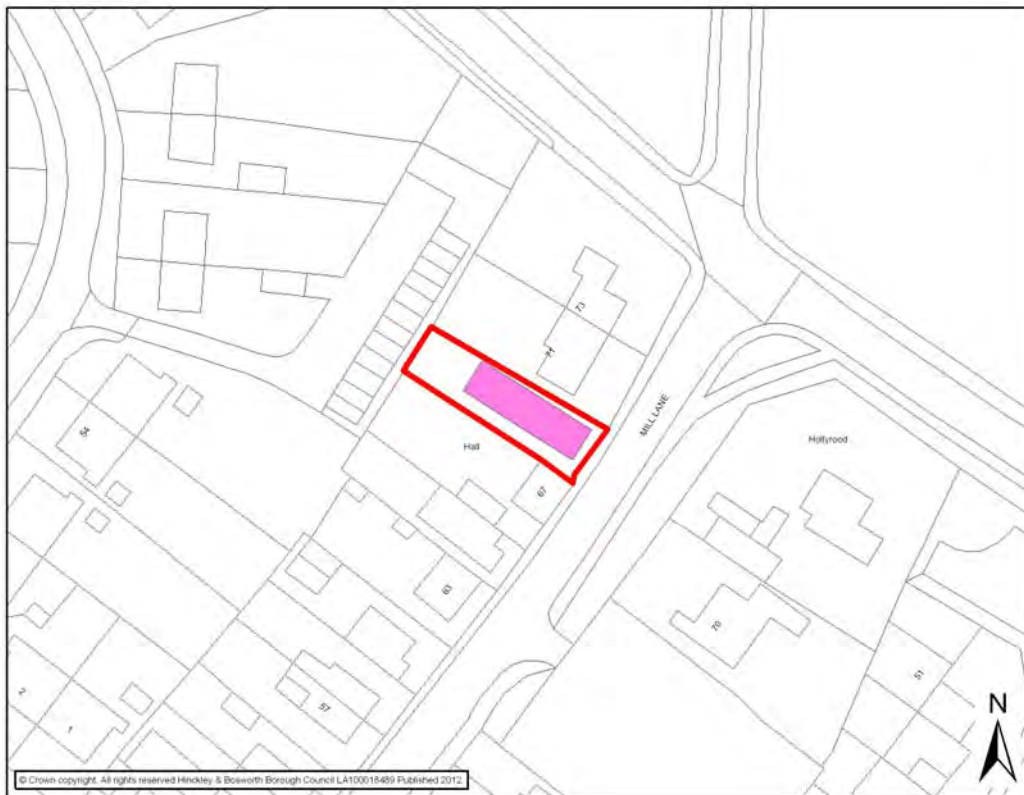
# Newbold Verdon Baptist Church





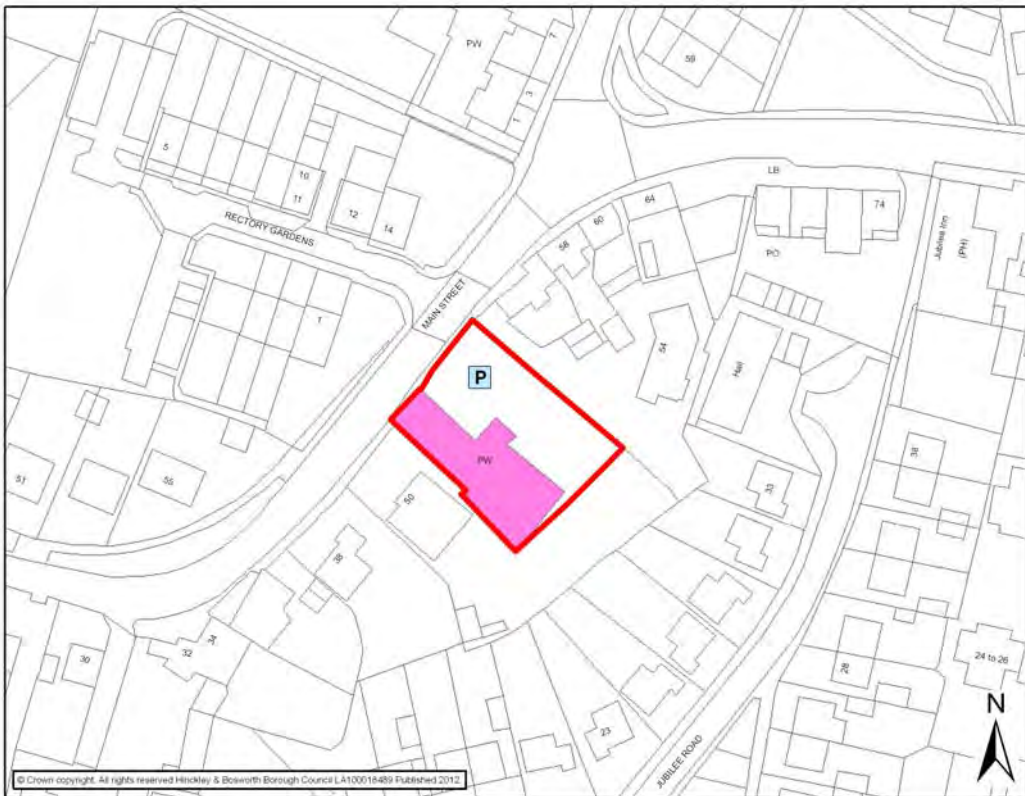
NEWBOLD VERDON			
<b>Settlement Classification</b>	Key Rural Centre Stand Alone	<b>Settlement</b>	Newbold Verdon
<b>Name of Facility</b>	Newbold Verdon Jehovah's Kingdom Hall		
<b>Address</b>	69 Mill Lane Newbold Verdon Leicestershire LE9 9PU		
<b>Operator (if known)</b>			
<b>Catchment</b>	800 metres	<b>Facility Type</b>	Community
Facilities			
Activities	Frequency	Activities	Frequency
<b>Accessibility</b>	On-site Car Parking		
- Parking	Hourly bus service - Arriva 153 - no Sunday service.		
- Public Transport	Every 30 mins Mon – Sat – Roberts Tours 159		
- Location			
Additional Information			
<b>Sourced: Site Visits</b>			

# Newbold Verdon Jehovah's Kingdom Hall



NEWBOLD VERDON			
<b>Settlement Classification</b>	Key Rural Centre Stand Alone	<b>Settlement</b>	Newbold Verdon
<b>Name of Facility</b>	Methodist Church		
<b>Address</b>	52 Main Street Newbold Verdon Leicestershire LE9 9NN		
<b>Operator (if known)</b>			
<b>Catchment</b>	800 metres	<b>Facility Type</b>	Community
Facilities			
<ul style="list-style-type: none"> <li>Main Hall</li> </ul>			
Activities	Frequency	Activities	Frequency
Girl Guides	Weekly	Art Classes	Weekly
Women's Institute	Monthly	Ladies Guild	Fortnightly
Wednesday Group	Fortnightly	Rainbow Guides	Weekly
<b>Accessibility</b>	On-site Car Parking		
- <b>Parking</b>	Hourly bus service - Arriva 153 - no Sunday service.		
- <b>Public Transport</b>	Every 30 mins Mon – Sat – Roberts Tours 159		
- <b>Location</b>	Disabled Access		
Additional Information			
<b>Sourced: Site Visits</b> <a href="http://www.newboldverdonmethodistchurch.org.uk/facilities_and_organisations">http://www.newboldverdonmethodistchurch.org.uk/facilities_and_organisations</a>			

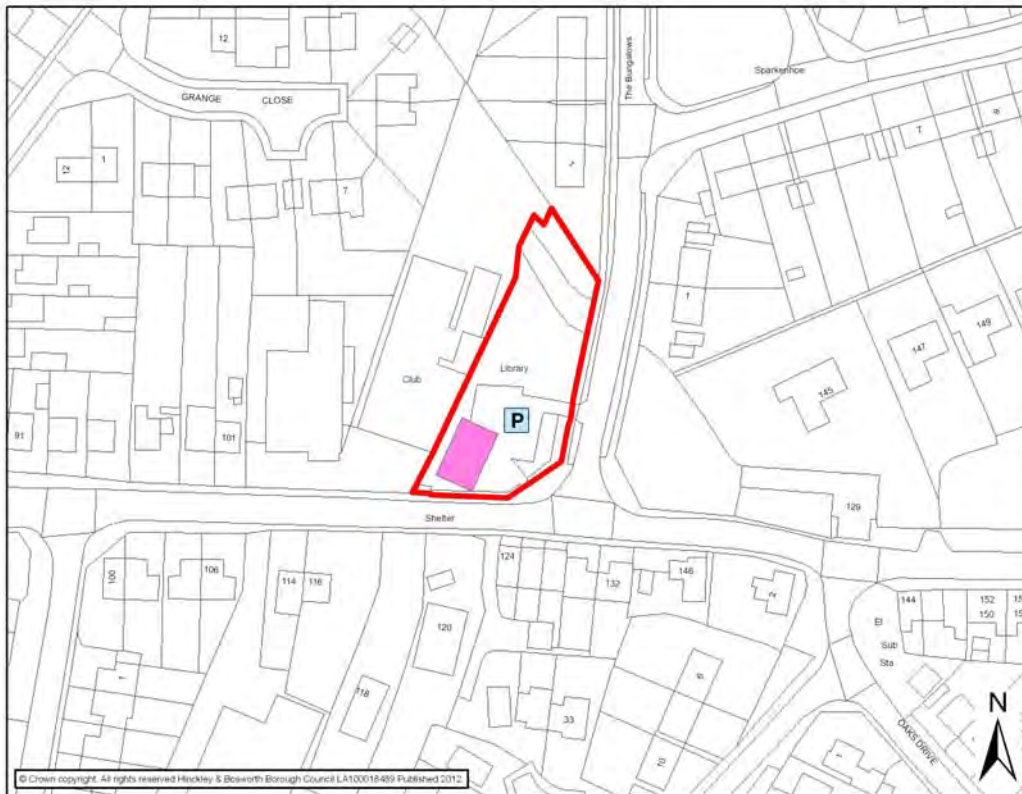
# Methodist Church





<b>NEWBOLD VERDON</b>			
<b>Settlement Classification</b>	Key Rural Centre Stand Alone	<b>Settlement</b>	Newbold Verdon
<b>Name of Facility</b>	Newbold Verdon Library		
<b>Address</b>	Main Street Newbold Verdon, Leicestershire LE9 9NP		
<b>Operator (if known)</b>	Leicestershire County Council		
<b>Catchment</b>	800 metres	<b>Facility Type</b>	Community
<b>Facilities</b>			
<ul style="list-style-type: none"> <li>• Audio/Talking Books</li> <li>• DVDs</li> <li>• Reference Books/Information Services</li> <li>• Access to courses/classes</li> <li>• Newspapers/Magazines</li> <li>• Local/Tourist Information</li> <li>• Study Space/Homework Help</li> <li>• Exhibition/Display space</li> </ul>		<ul style="list-style-type: none"> <li>• Housebound reader service</li> <li>• Room Hire/Meeting Room</li> <li>• WI-Fi</li> <li>• Local Studies &amp; Family History</li> <li>• Children's Area</li> <li>• Children's story tapes/CDs</li> <li>• Bookstart</li> <li>• Photocopier/Scanner/Printer</li> </ul>	
<b>Activities</b>	<b>Frequency</b>	<b>Activities</b>	<b>Frequency</b>
Wriggly Readers/Storytime	N/a	Internet Taster Sessions	N/a
Dad's Day	First Saturday of the month 10.30-11.30am	Morning Coffee	Last Friday of the month 10am-12noon
Afternoon Tea	Second Wednesday of the month 3.00-4.45pm	Knit and Stitch Group	Every Wednesday except the second of the month 3.00-5.00pm
Scrabble Club	Second Monday of each month 3.00-4.00pm	Family History Group	Every other Monday 10am-12noon. Every other Wednesday 6.30-8pm
Film Night	Third Tuesday of each month 7.30pm		
<b>Accessibility</b>	Approximately 7 Car Parking Spaces		
- <b>Parking</b>	Hourly bus service - Arriva 153 - no Sunday service. Every 30 mins Mon – Sat – Roberts Tours 159		
- <b>Public Transport</b>	Disabled Access		
- <b>Location</b>			
<b>Additional Information</b>			
<b>Sourced: Site Visits</b> <a href="http://www.leics.gov.uk/index/leisure_tourism/libraries/county_libraries/a_to_z_libraries/hinckleybosworth_libraries/newboldverdon_library/newboldverdon_library_events.htm">http://www.leics.gov.uk/index/leisure_tourism/libraries/county_libraries/a_to_z_libraries/hinckleybosworth_libraries/newboldverdon_library/newboldverdon_library_events.htm</a>			

# Newbold Verdon Library



NEWBOLD VERDON			
<b>Settlement Classification</b>	Key Rural Centre Stand Alone	<b>Settlement</b>	Newbold Verdon
<b>Name of Facility</b>	Newbold Verdon Medical Practice		
<b>Address</b>	St Georges Close Newbold Verdon Leicestershire LE9 9PZ		
<b>Operator (if known)</b>	Newbold Verdon Medical Practice and Market Bosworth Surgery		
<b>Catchment</b>	1000 metres	<b>Facility Type</b>	Community
Facilities			
<ul style="list-style-type: none"> <li>• Medical Centre</li> </ul>			
Activities	Frequency	Activities	Frequency
<b>Accessibility</b>	Approximately 25 Car Parking Spaces		
- Parking	Hourly bus service - Arriva 153 - no Sunday service.		
- Public Transport	Every 30 mins Mon – Sat – Roberts Tours 159		
- Location	Disabled Access		
Additional Information			
<b>Sourced: Site Visits</b> <a href="http://www.newboldandbosworthgps.co.uk/">http://www.newboldandbosworthgps.co.uk/</a>			

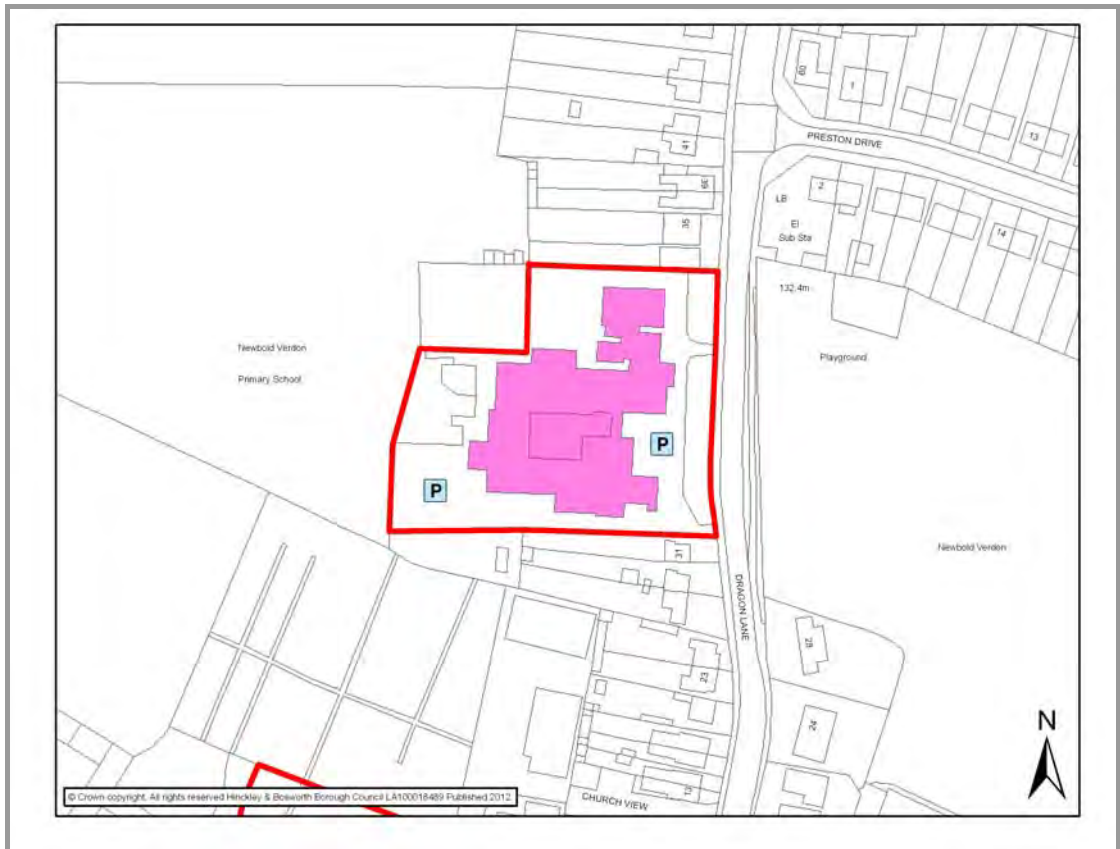
# Newbold Verdon Medical Practice





NEWBOLD VERDON			
<b>Settlement Classification</b>	Key Rural Centre Stand Alone	<b>Settlement</b>	Newbold Verdon
<b>Name of Facility</b>	Newbold Verdon Primary School and Community Centre		
<b>Address</b>	Dragon Lane Newbold Verdon Leicestershire LE9 9NG		
<b>Operator (if known)</b>	Leicestershire County Council		
<b>Catchment</b>	800 metres	<b>Facility Type</b>	Community
Facilities			
<ul style="list-style-type: none"> <li>Primary School</li> </ul>		<ul style="list-style-type: none"> <li>Community Centre</li> </ul>	
Activities	Frequency	Activities	Frequency
Polling Station	During parish, local, county and national elections	Chatterbox Club	1.00 pm-3.00pm (Wednesday) 9.00 am-11.30am (Friday)
Newbold Verdon Men's Keep Fit	8.00 pm-9.00pm (Mondays)	Boogie Bods	11.00-11.45 (Tuesday) (Term Time)
<b>Accessibility</b>	Approximately 40 Car Parking Spaces		
- Parking	Hourly bus service - Arriva 153 - no Sunday service. Every 30 mins Mon – Sat – Roberts Tours 159		
- Public Transport	Disabled Access		
- Location			
Additional Information			
<b>Sourced: Site Visits</b> <a href="http://www.newboldverdonprimaryschool.co.uk/">http://www.newboldverdonprimaryschool.co.uk/</a> <a href="http://www.leics.gov.uk/index/education/information_about_schools/schools_resultdetail.htm?DFES=2078">http://www.leics.gov.uk/index/education/information_about_schools/schools_resultdetail.htm?DFES=2078</a>			

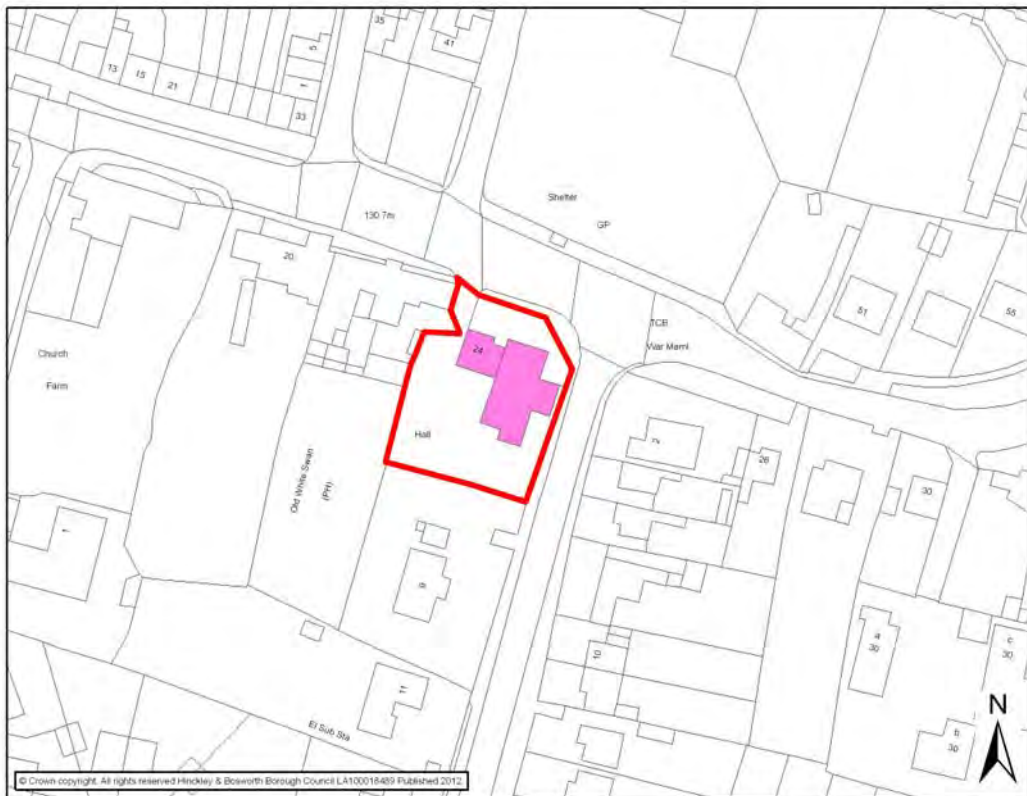
# Newbold Verdon Primary School and Community Centre



NEWBOLD VERDON			
<b>Settlement Classification</b>	Key Rural Centre Stand Alone	<b>Settlement</b>	Newbold Verdon
<b>Name of Facility</b>	St James Church Hall		
<b>Address</b>	24 Main Street Newbold Verdon Leicestershire LE9 9NN		
<b>Operator (if known)</b>			
<b>Catchment</b>	800 metres	<b>Facility Type</b>	Community
Facilities			
<ul style="list-style-type: none"> <li>• Main Hall- Capacity 100</li> <li>• Second Hall- Capacity 50</li> <li>• Kitchen</li> </ul>		<ul style="list-style-type: none"> <li>• Reception</li> <li>• Toilets</li> </ul>	
Activities	Frequency	Activities	Frequency
Fitness Classes	Weekly	Parish Council meetings	N/a
Play Group	N/a	Dog Training	N/a
Dance Classes	Weekly	Diet and Fitness Club	Weekly
<b>Accessibility</b>	On-street Parking		
- <b>Parking</b>	Hourly bus service - Arriva 153 - no Sunday service.		
- <b>Public Transport</b>	Every 30 mins Mon – Sat – Roberts Tours 159		
- <b>Location</b>	Disabled Access		
Additional Information			
<ul style="list-style-type: none"> <li>• Easy exterior access</li> <li>• Room Hire</li> <li>• Performing rights</li> </ul>			
<b>Sourced: Site Visits</b> <a href="http://www.ruralcc.org.uk/communitybuildings/NEWCHU1">http://www.ruralcc.org.uk/communitybuildings/NEWCHU1</a>			



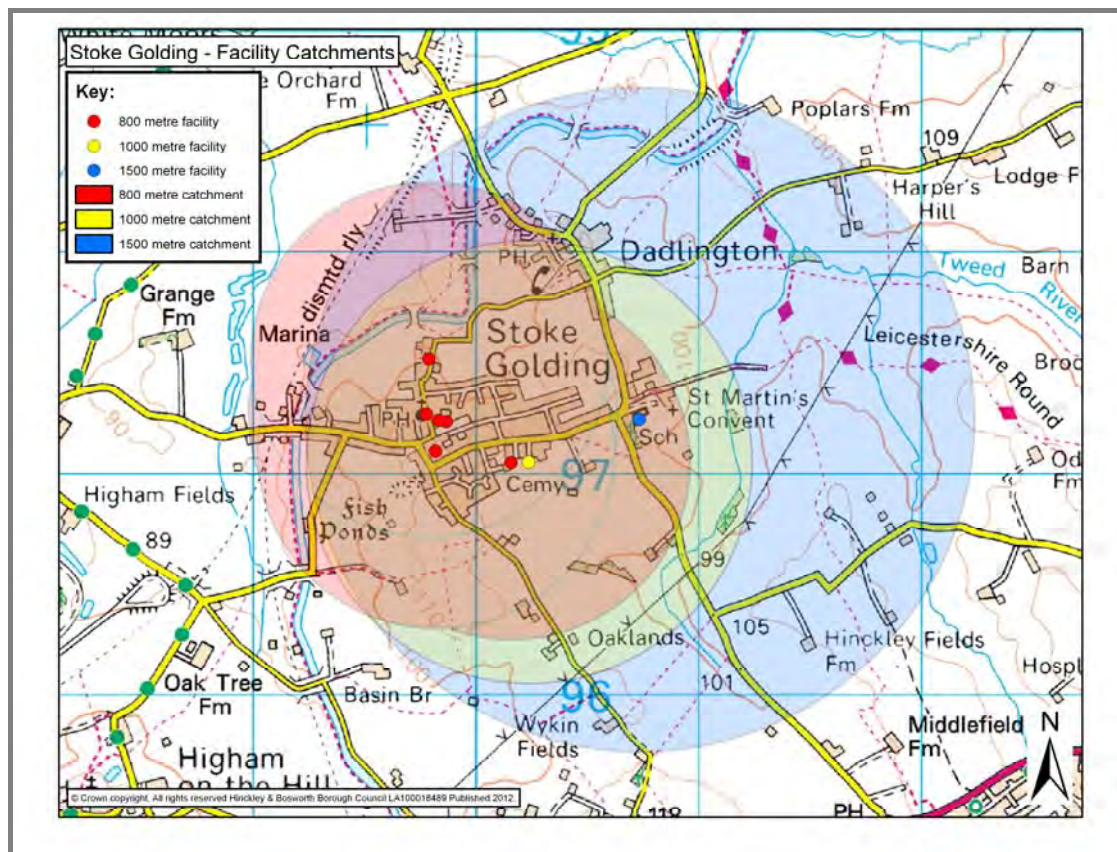
# St James Church Hall





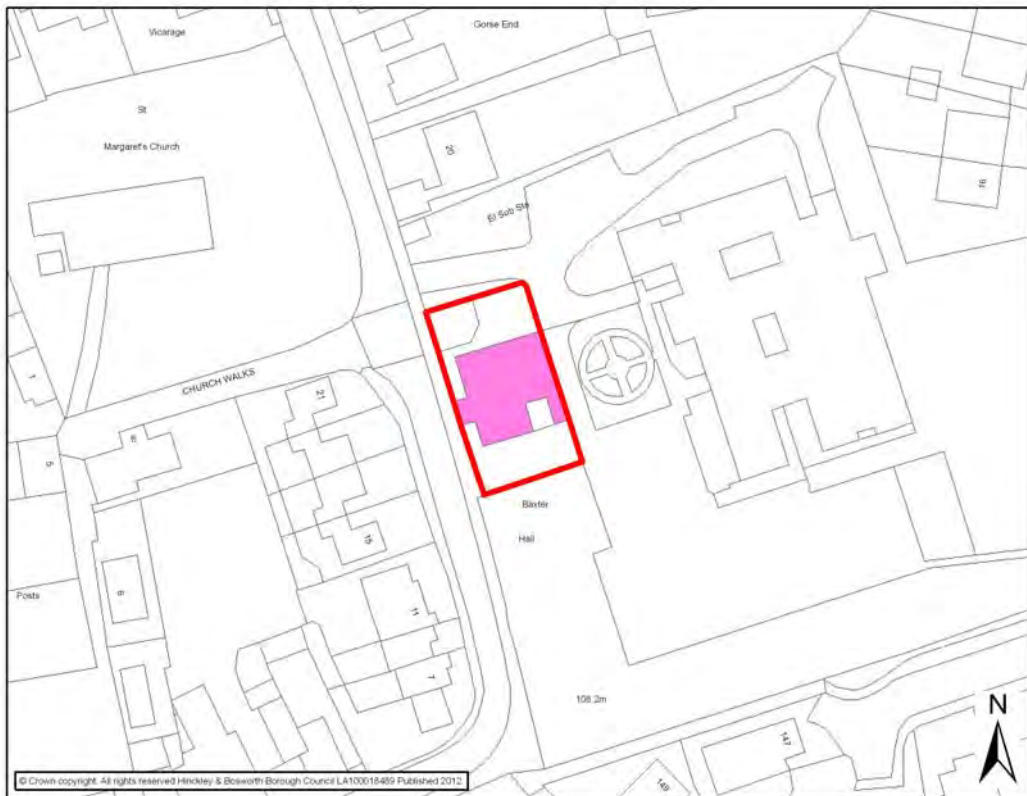
This page has been left blank intentionally

# STOKE GOLDING CATCHMENT AREA



<b>STOKE GOLDING</b>			
<b>Settlement Classification</b>	Key Rural Centre Stand Alone	<b>Settlement</b>	Stoke Golding
<b>Name of Facility</b>	Baxter Hall		
<b>Address</b>	High Street Stoke Golding Leicestershire CV13 6HE		
<b>Operator (if known)</b>	Leicester Diocesan Board of Education		
<b>Catchment</b>	800 metres	<b>Facility Type</b>	Community
<b>Facilities</b>			
<ul style="list-style-type: none"> <li>• Kitchen facilities</li> </ul>		<ul style="list-style-type: none"> <li>• Hall hire</li> </ul>	
<b>Activities</b>	<b>Frequency</b>	<b>Activities</b>	<b>Frequency</b>
Heritage group	N/a	Playschool	9-11.30am 12.15-3.15pm (Monday to Friday)
Yoga	7pm (Monday) 6.30pm & 7.45pm (Tuesday)		
<b>Accessibility</b>		On street car parking Disabled access	
<ul style="list-style-type: none"> <li>- Parking</li> <li>- Public Transport</li> <li>- Location</li> </ul>			
<b>Additional Information</b>			
Building is associated with St Margaret's Primary School			
<b>Sourced:</b> <a href="http://www.leicestershireconnect.org.uk/ifxseachdetails?restypeid=3&amp;factypeid=17&amp;id=737006&amp;">http://www.leicestershireconnect.org.uk/ifxseachdetails?restypeid=3&amp;factypeid=17&amp;id=737006&amp;</a>			

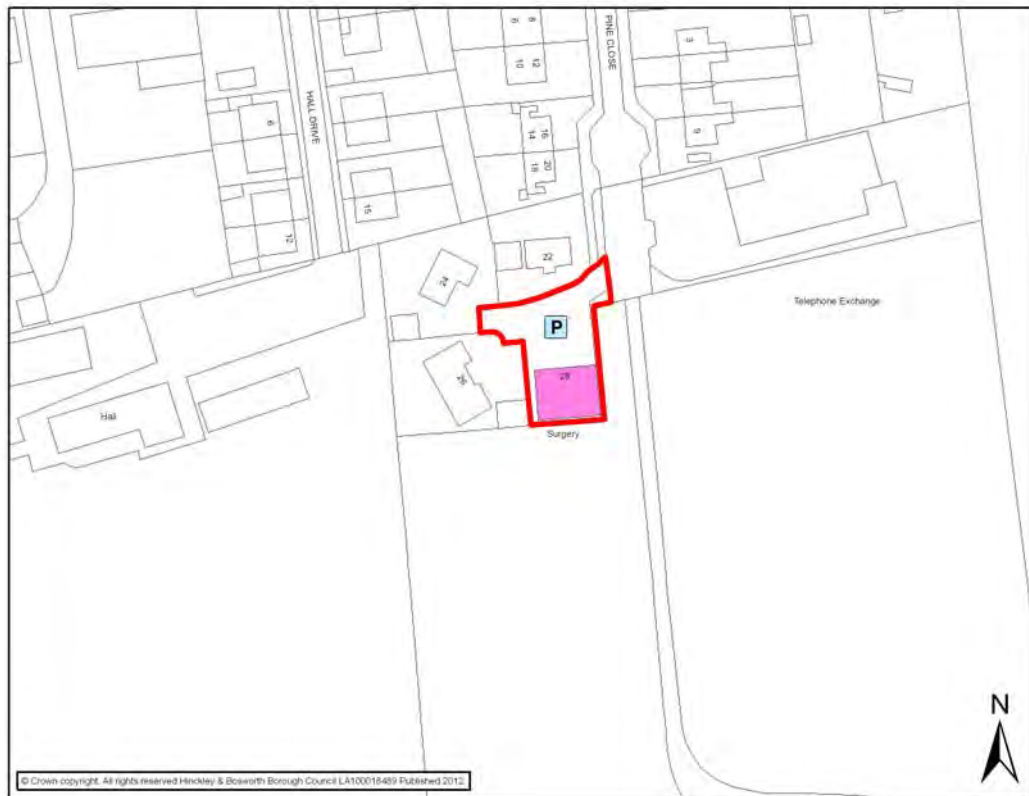
# Baxter Hall





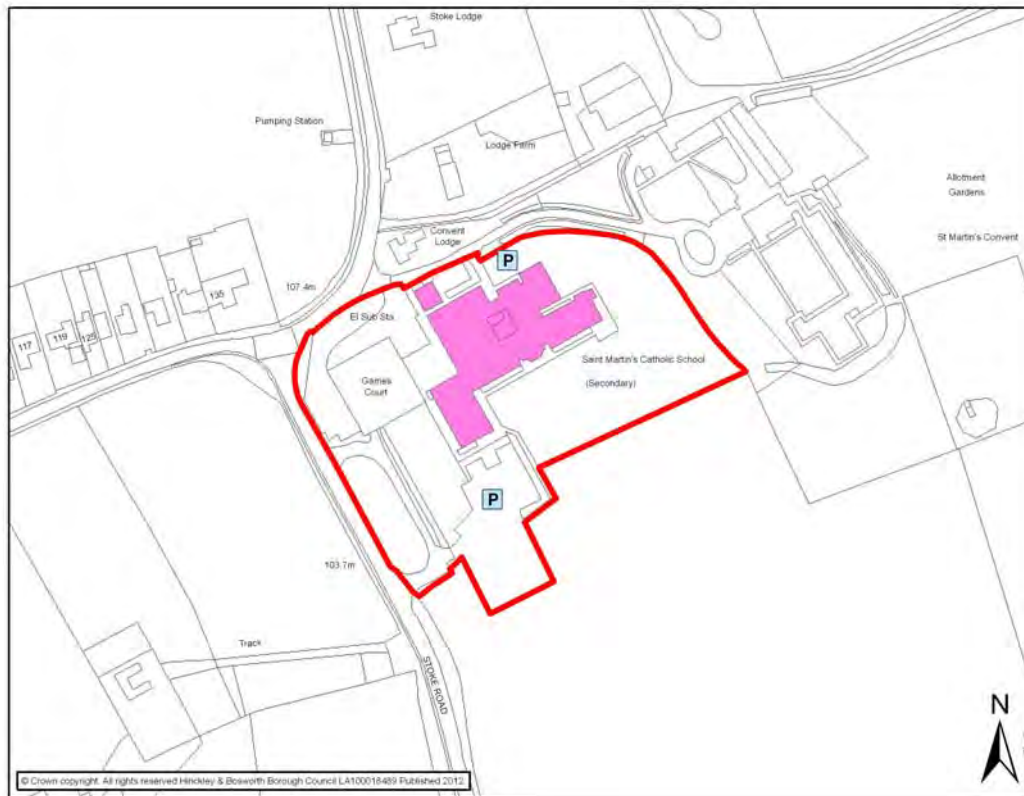
<b>STOKE GOLDING</b>			
<b>Settlement Classification</b>	Key Rural Centre Stand Alone	<b>Settlement</b>	Stoke Golding
<b>Name of Facility</b>	Stoke Golding Doctors Surgery		
<b>Address</b>	28 Pine Close Stoke Golding Leicestershire CV13 6EB		
<b>Operator (if known)</b>	Dr N Willmott & Partners		
<b>Catchment</b>	1000 metres	<b>Facility Type</b>	Community
<b>Facilities</b>			
<ul style="list-style-type: none"> <li>• Prescription collection</li> </ul>		<ul style="list-style-type: none"> <li>• Range of services available from Practice Nurse</li> </ul>	
<b>Activities</b>	<b>Frequency</b>	<b>Activities</b>	<b>Frequency</b>
Smoking cessation clinic	N/a		
<b>Accessibility</b>	Approximately 8 Car Parking Spaces		
<ul style="list-style-type: none"> <li>- Parking</li> <li>- Public Transport</li> <li>- Location</li> </ul>	Hourly bus service - Arriva 86 - no Sunday service		
<b>Additional Information</b>			
<b>Sourced:</b> <a href="http://www.nhs.uk/Services/gp/Overview/DefaultView.aspx?id=42061">http://www.nhs.uk/Services/gp/Overview/DefaultView.aspx?id=42061</a>			
<b>Limited opening hours</b>			

# Stoke Golding Doctors Surgery



STOKE GOLDING			
<b>Settlement Classification</b>	Key Rural Centre Stand Alone	<b>Settlement</b>	Stoke Golding
<b>Name of Facility</b>	Saint Martin's Catholic Voluntary Academy		
<b>Address</b>	Hinckley Road Stoke Golding Leicestershire CV13 6HT		
<b>Operator (if known)</b>	Voluntary – Roman Catholic		
<b>Catchment</b>	1500 metres	<b>Facility Type</b>	Community
Facilities			
Activities	Frequency	Activities	Frequency
Breakfast Club	N/A		
Community Nurse for Students	Monthly		
<b>Accessibility</b> - Parking - Public Transport - Location	C. 40 parking spaces Hourly bus service - Arriva 86 - no Sunday service		
Additional Information			
<b>Sourced:</b> <a href="http://www.st-martins.leics.sch.uk/">http://www.st-martins.leics.sch.uk/</a>  <a href="http://www.leics.gov.uk/index/education/information_about_schools/schools_resultdetail.htm?DFES=4602">http://www.leics.gov.uk/index/education/information_about_schools/schools_resultdetail.htm?DFES=4602</a>			

# Saint Martin's Catholic Voluntary Academy





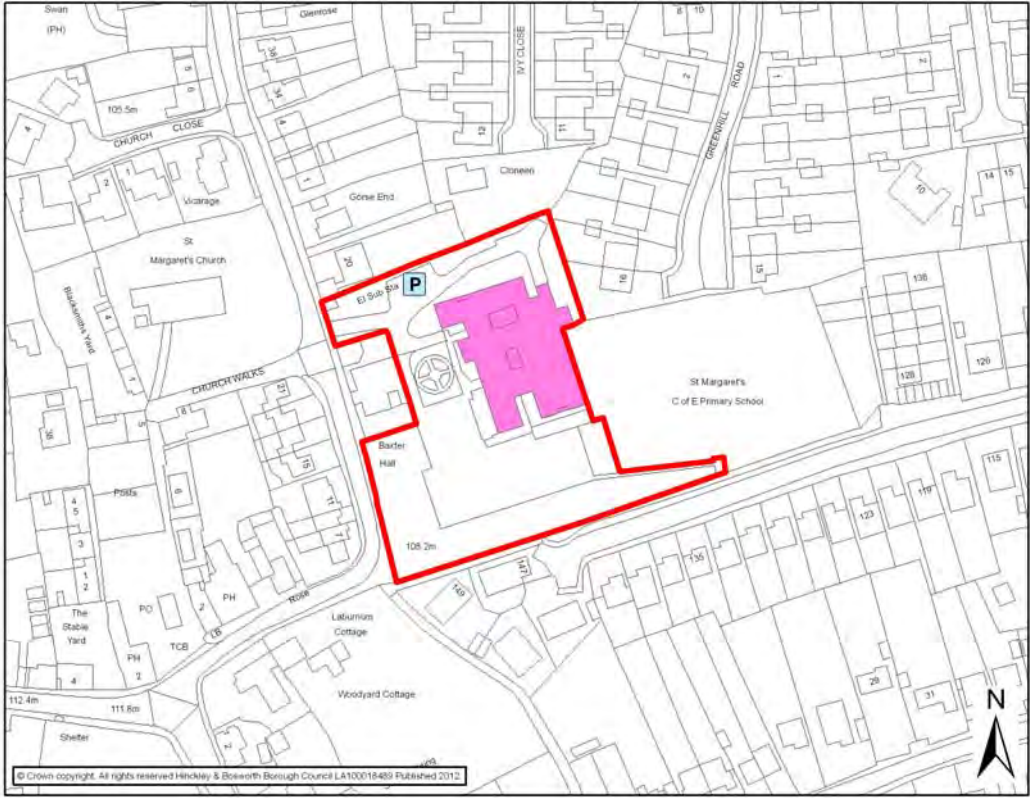
<b>STOKE GOLDING</b>			
<b>Settlement Classification</b>	Key Rural Centres	<b>Settlement</b>	Stoke Golding
<b>Name of Facility</b>	Saint Margaret of Antioch		
<b>Address</b>	Church Way Stoke Golding Leicestershire CV13 6HE		
<b>Operator (if known)</b>			
<b>Catchment</b>	800 metres	<b>Facility Type</b>	Community
<b>Facilities</b>			
<b>Activities</b>	<b>Frequency</b>	<b>Activities</b>	<b>Frequency</b>
Flower Festival	Annual	Coffee Mornings	Weekly
<b>Accessibility</b>	No on-site parking Disabled Access Hourly bus service - Arriva 86 - no Sunday service		
- <b>Parking</b>			
- <b>Public Transport</b>			
- <b>Location</b>			
<b>Additional Information</b>			

# Saint Margaret of Antioch Church



STOKE GOLDING			
<b>Settlement Classification</b>	Key Rural Centre Stand Alone	<b>Settlement</b>	Stoke Golding
<b>Name of Facility</b>	St Margaret's Church of England Primary School		
<b>Address</b>	High Street Stoke Golding Leicestershire CV13 6HE		
<b>Operator (if known)</b>	Leicestershire County Council – voluntary aided		
<b>Catchment</b>	800 metres	<b>Facility Type</b>	Community
Facilities			
Activities	Frequency	Activities	Frequency
<b>Accessibility</b> - Parking - Public Transport - Location	Space for between 6-10 cars Disabled access		
Additional Information			
<a href="http://www.st-margarets.leics.sch.uk/index.asp">Website: http://www.st-margarets.leics.sch.uk/index.asp</a>			

St Margaret's Church of England Primary School





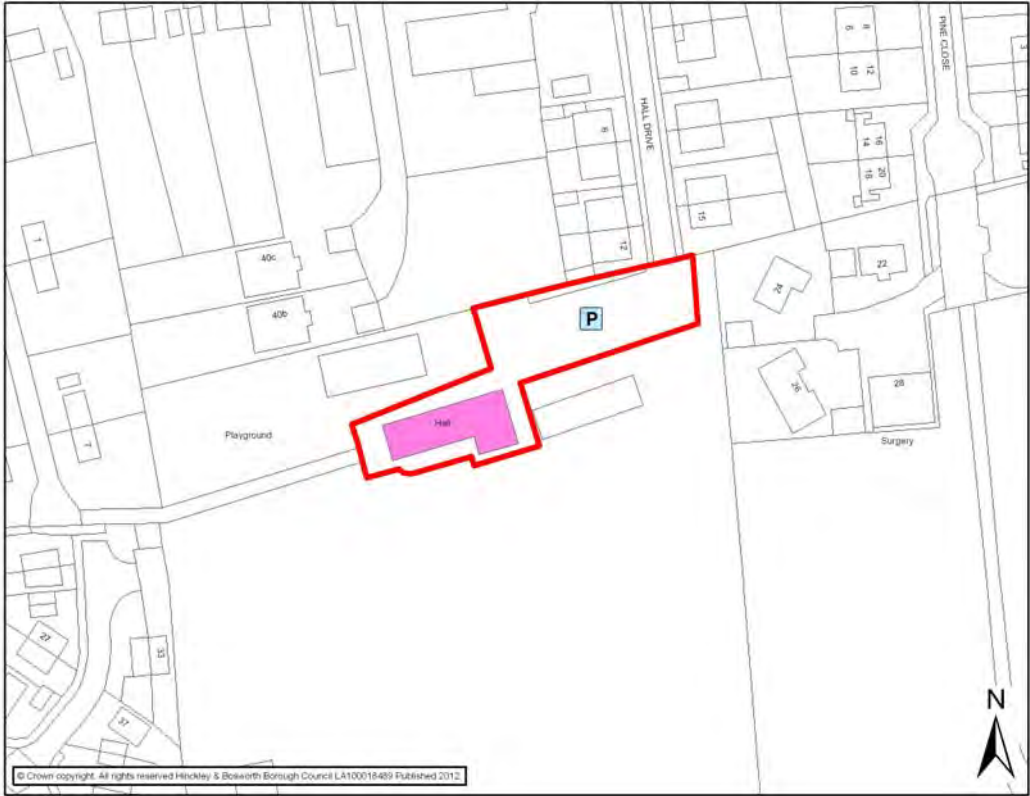
<b>STOKE GOLDING</b>			
<b>Settlement Classification</b>	Key Rural Centres	<b>Settlement</b>	Stoke Golding
<b>Name of Facility</b>	Stoke Golding Methodist Church		
<b>Address</b>	Main Street Stoke Golding Leicestershire CV13 6HP		
<b>Operator (if known)</b>			
<b>Catchment</b>	800 metres	<b>Facility Type</b>	Community
<b>Facilities</b>			
<ul style="list-style-type: none"> <li>▪ Toilets</li> <li>▪ Kitchen</li> </ul>			
<b>Activities</b>	<b>Frequency</b>	<b>Activities</b>	<b>Frequency</b>
Coffee Morning	N/a	Zumba	Weekly
<b>Accessibility</b>		Disabled access to the side.	
<ul style="list-style-type: none"> <li>- Parking</li> <li>- Public Transport</li> <li>- Location</li> </ul>		Hourly bus service - Arriva 86 - no Sunday service No on-site parking.	
<b>Additional Information</b>			
<p>Source: <a href="http://www.stokegoldingmethodistchurch.org.uk/">http://www.stokegoldingmethodistchurch.org.uk/</a> Site visit</p>			

# Stoke Golding Methodist Church



<b>STOKE GOLDING</b>			
<b>Settlement Classification</b>	Key Rural Centre Stand Alone	<b>Settlement</b>	Stoke Golding
<b>Name of Facility</b>	Stoke Golding Village Hall		
<b>Address</b>	Hall Drive Stoke Golding Leicestershire CV13 6EA		
<b>Operator (if known)</b>	Stoke Golding Parish Council		
<b>Catchment</b>	800 metres	<b>Facility Type</b>	Community
<b>Facilities</b>			
<ul style="list-style-type: none"> <li>• Main Hall- Capacity 150</li> <li>• Meeting Room 1 – Capacity 20</li> <li>• Kitchen</li> </ul>		<ul style="list-style-type: none"> <li>• Toilets</li> <li>• Stage</li> </ul>	
<b>Activities</b>	<b>Frequency</b>	<b>Activities</b>	<b>Frequency</b>
Youth Club	N/a	Play Group	N/a
Parish Council Meetings	N/a	Scout Groups	N/a
Dancing classes	N/a	Centre Arts programme	N/a
Circuit Training	10 am-11 am (Monday)		
<b>Accessibility</b>	40 Car Parking Spaces Hourly bus service - Arriva 86 - no Sunday service		
<ul style="list-style-type: none"> <li>- <b>Parking</b></li> <li>- <b>Public Transport</b></li> <li>- <b>Location</b></li> </ul>			
<b>Additional Information</b>			
<ul style="list-style-type: none"> <li>• <b>Easy interior and exterior access</b></li> <li>• <b>Room Hire</b></li> <li>• <b>Performing rights</b></li> <li>• <b>Premises Licence</b></li> </ul>			
Sourced: <a href="http://www.ruralcc.org.uk/communitybuildings/STOVIL1">http://www.ruralcc.org.uk/communitybuildings/STOVIL1</a>			

Stoke Golding Village Hall





STOKE GOLDING			
<b>Settlement Classification</b>	Key Rural Centre	<b>Settlement</b>	Stoke Golding
<b>Name of Facility</b>	Stoke Golding Zion Baptist Church		
<b>Address</b>	High Street Stoke Golding Leicestershire		
<b>Operator (if known)</b>			
<b>Catchment</b>	800 metres	<b>Facility Type</b>	Community
Facilities			
<b>Accessibility</b>	Hourly bus service - Arriva 86 - no Sunday service		
- <b>Parking</b>	Disabled Access		
- <b>Public Transport</b>	Approximately 20 unmarked parking spaces.		
- <b>Location</b>			
Additional Information			



<b>STOKE GOLDING</b>			
<b>Settlement Classification</b>	Key Rural Centre Stand Alone	<b>Settlement</b>	Stoke Golding
<b>Name of Facility</b>	Stoke Golding Marina (The Ashby Canal Centre)		
<b>Address</b>	Station Road Stoke Golding Leicestershire CV13 6EU		
<b>Operator (if known)</b>			
<b>Catchment</b>	N/a	<b>Facility Type</b>	Culture & Tourism
<b>Facilities</b>			
• Marina		• Dry dock	
<b>Activities</b>	<b>Frequency</b>	<b>Activities</b>	<b>Frequency</b>
<b>Accessibility</b>	C. 6 car parking spaces C. 55 barge spaces		
- <b>Parking</b>			
- <b>Public Transport</b>			
- <b>Location</b>			
<b>Additional Information</b>			

## Stoke Golding Marina (The Ashby Canal Centre)



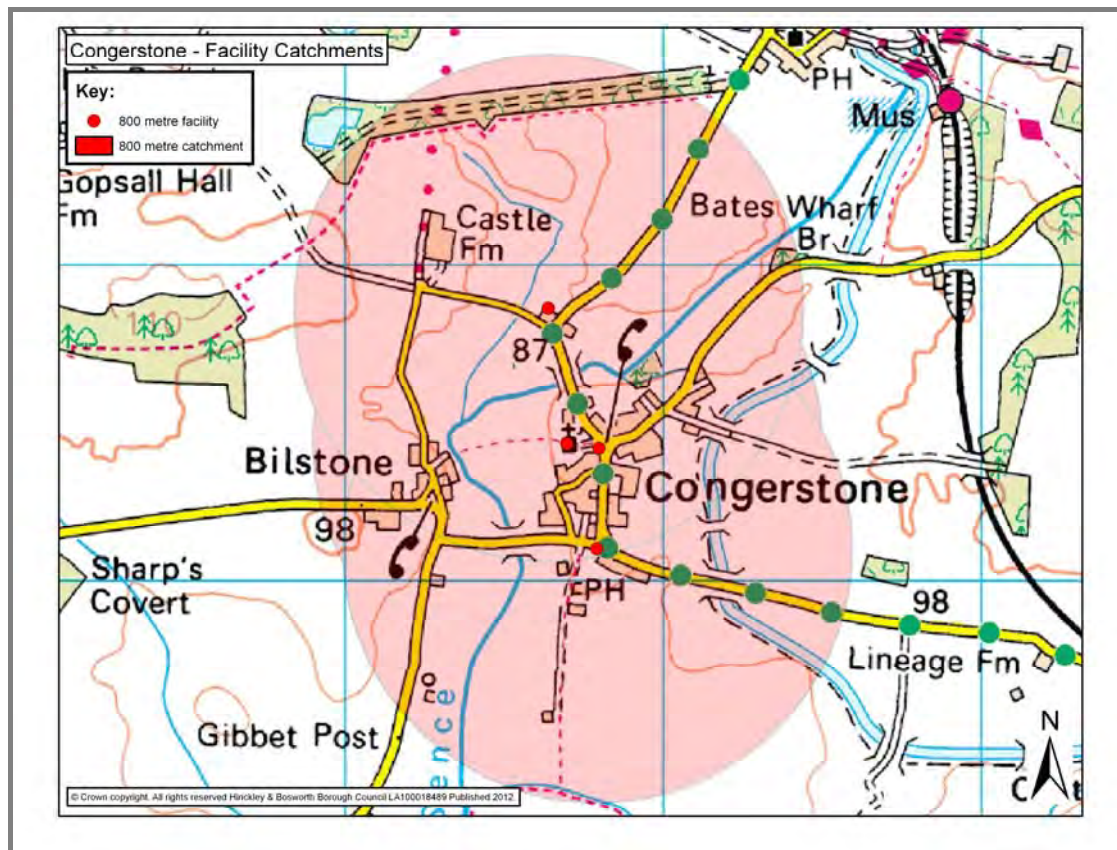


## APPENDIX 6e

### RURAL VILLAGES



# CONGERSTONE CATCHMENT AREA



CONGERSTONE			
<b>Settlement Classification</b>	Rural Village	<b>Settlement</b>	Congerstone
<b>Name of Facility</b>	Congerstone Primary School		
<b>Address</b>	Shackerstone Road Congerstone Leicestershire CV13 6NH		
<b>Operator (if known)</b>			
<b>Catchment</b>	800 metres	<b>Facility Type</b>	Community
Facilities			
<ul style="list-style-type: none"> <li>• Primary School</li> </ul>			
Activities	Frequency	Activities	Frequency
Playmates	Weekly		
<b>Accessibility</b>	10 Parking Spaces		
- Parking	Bus service approximately every 2 hours Mon – Sat –		
- Public Transport	Roberts Coaches 7. No Sunday service		
- Location			
Additional Information			
<b>Sourced: Site Visits</b> <a href="http://www.congerstone.leics.sch.uk/">http://www.congerstone.leics.sch.uk/</a> <a href="http://www.leics.gov.uk/index/education/information_about_schools/schools_resultdetail.htm?DFES=2090">http://www.leics.gov.uk/index/education/information_about_schools/schools_resultdetail.htm?DFES=2090</a>			

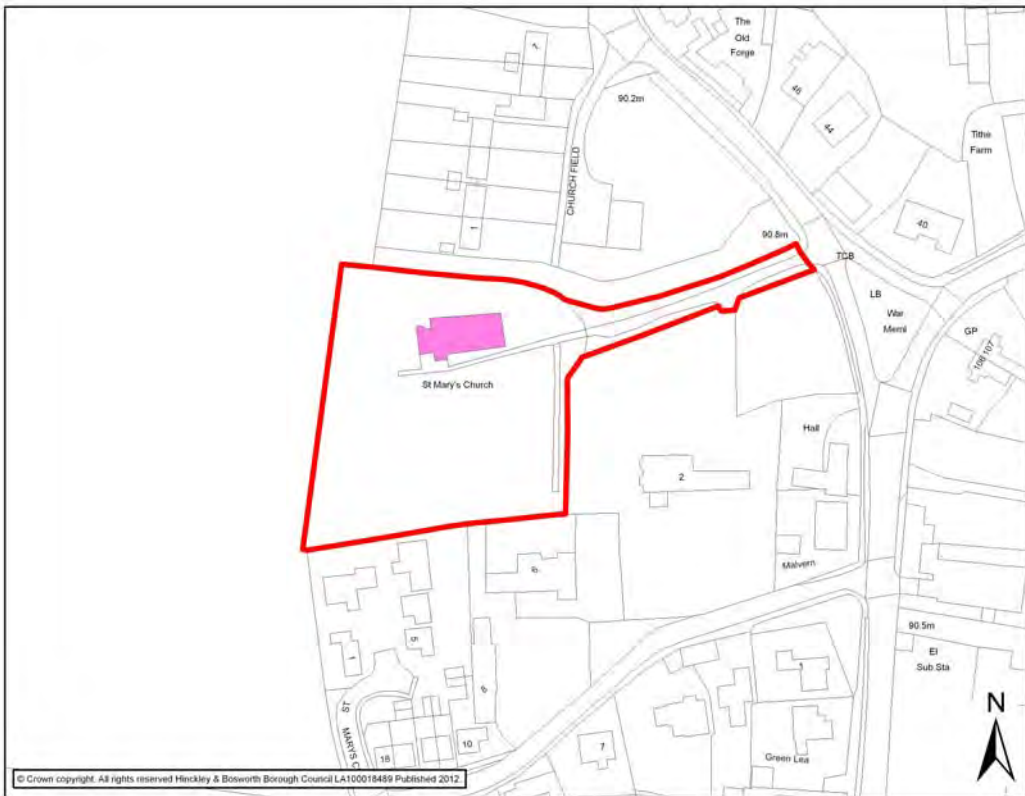
# Congerstone Primary School





<b>CONGERSTONE</b>			
<b>Settlement Classification</b>	Rural Village	<b>Settlement</b>	Congerstone
<b>Name of Facility</b>	St Mary the Virgin		
<b>Address</b>	Main Street Congerstone Nuneaton CV13 6LZ		
<b>Operator (if known)</b>	Church of England Diocese of Leicester		
<b>Catchment</b>	800 metres	<b>Facility Type</b>	Community
<b>Facilities</b>			
<b>Activities</b>	<b>Frequency</b>	<b>Activities</b>	<b>Frequency</b>
Jazz Group	N/a		
<b>Accessibility</b>	Disabled Access		
- <b>Parking</b>	Bus service approximately every 2 hours Mon – Sat –		
- <b>Public Transport</b>	Roberts Coaches 7. No Sunday service		
- <b>Location</b>	Informal parking for approximately 5 cars		
<b>Additional Information</b>			
<p>Source: <a href="http://www.achurchnearyou.com/congerstone-st-mary-the-virgin/">http://www.achurchnearyou.com/congerstone-st-mary-the-virgin/</a>  <b>Site Visit</b></p>			

# St Mary the Virgin



CONGERSTONE			
<b>Settlement Classification</b>	Rural Village	<b>Settlement</b>	Congerstone
<b>Name of Facility</b>	The Horse & Jockey Public House		
<b>Address</b>	Bosworth Road Congerstone Nuneaton CV13 6LY		
<b>Operator (if known)</b>			
<b>Catchment</b>	800 metres	<b>Facility Type</b>	Community
Facilities			
<ul style="list-style-type: none"> <li>• Restaurant and Public House</li> <li>• Private &amp; Business Hire</li> <li>• Recycling banks</li> </ul>		<ul style="list-style-type: none"> <li>• Beer Garden</li> </ul>	
Activities	Frequency	Activities	Frequency
<b>Accessibility</b>		Disabled Access	
<ul style="list-style-type: none"> <li>- Parking</li> <li>- Public Transport</li> <li>- Location</li> </ul>		Bus service approximately every 2 hours Mon – Sat – Roberts Coaches 7. No Sunday service Approximately 40 marked parking spaces	
Additional Information			

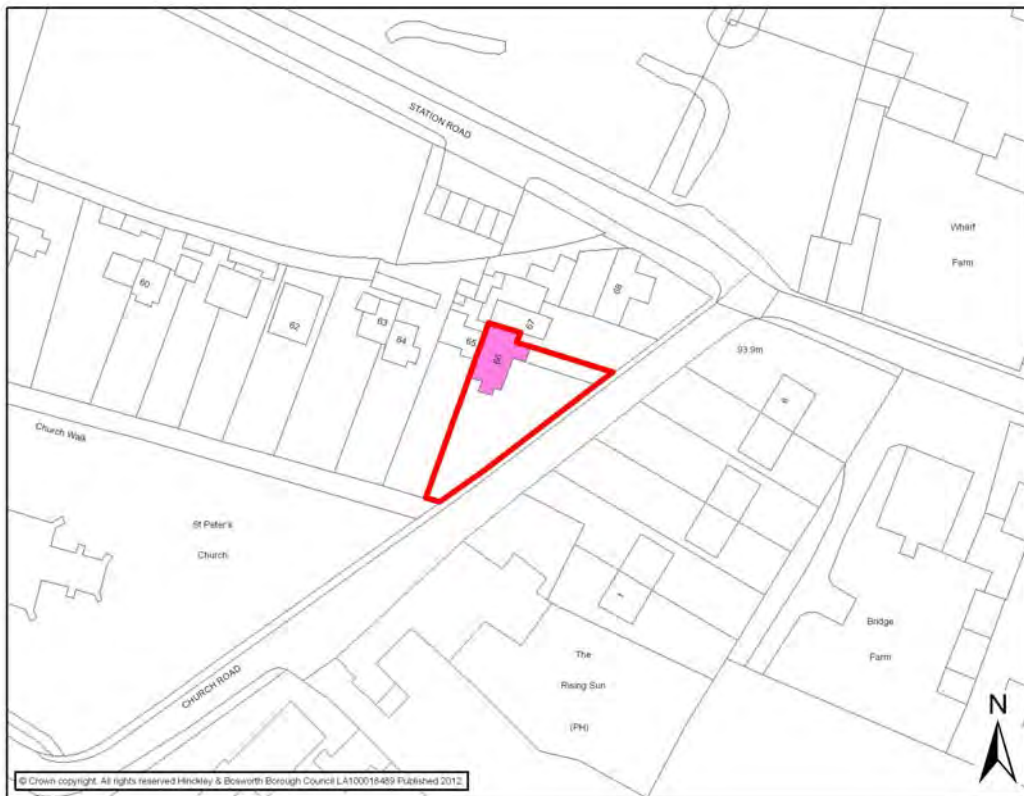
# The Horse & Jockey Public House





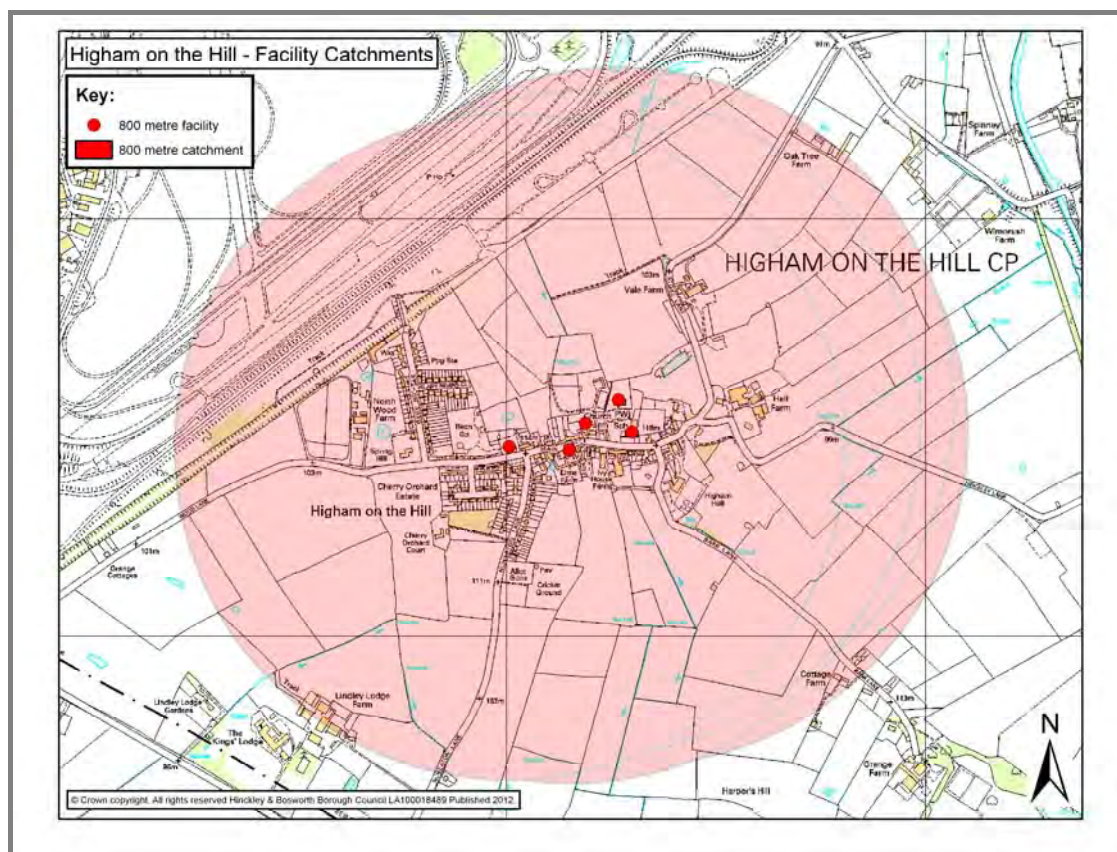
CONGERSTONE			
<b>Settlement Classification</b>	Rural Village	<b>Settlement</b>	Congerstone
<b>Name of Facility</b>	Congerstone Village Hall		
<b>Address</b>	Main Street Congerstone		
<b>Operator (if known)</b>			
<b>Catchment</b>	800 metres	<b>Facility Type</b>	Community
Facilities			
<b>Activities</b>	<b>Frequency</b>	<b>Activities</b>	<b>Frequency</b>
Tiddles Dance & Drama	N/a		
<b>Accessibility</b>	Bus service approximately every 2 hours Mon – Sat – Roberts Coaches 7. No Sunday service		
<ul style="list-style-type: none"> <li>- Parking</li> <li>- Public Transport</li> <li>- Location</li> </ul>			
Additional Information			

# Congerstone Village Hall



This page has been left blank intentionally

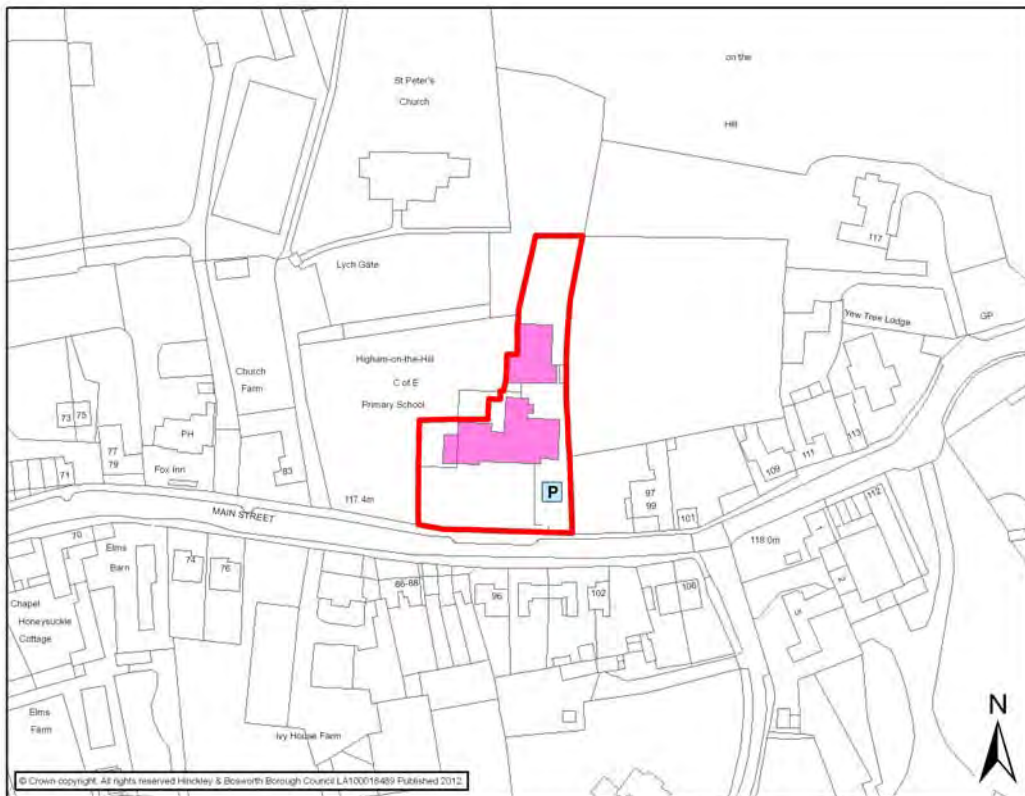
# HIGHAM ON THE HILL CATCHMENT AREA





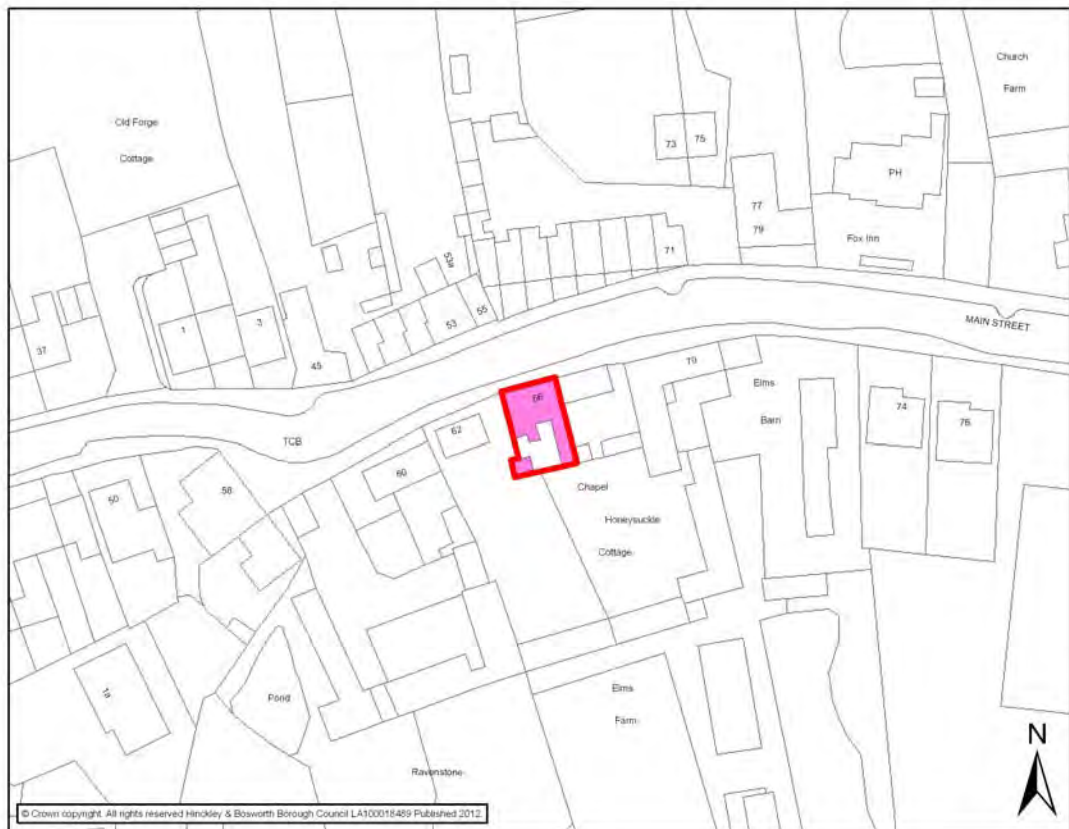
<b>HIGHAM ON THE HILL</b>			
<b>Settlement Classification</b>	Rural Village	<b>Settlement</b>	Higham on the Hill
<b>Name of Facility</b>	Higham on the Hill Church of England Primary School and Community Centre		
<b>Address</b>	Main Street Higham on the Hill Leicestershire CV13 6AJ		
<b>Operator (if known)</b>	Primary School – Voluntary Church of England		
<b>Catchment</b>	800 metres	<b>Facility Type</b>	Community
<b>Facilities</b>			
<ul style="list-style-type: none"> <li>• Primary School</li> <li>• Community Centre</li> <li>• Main Hall- Capacity 140</li> <li>• Kitchen</li> <li>• Toilets/Baby Change</li> </ul>		<ul style="list-style-type: none"> <li>• Picnic/Seating</li> <li>• Football pitch – juniors</li> <li>• School field</li> </ul>	
<b>Activities</b>	<b>Frequency</b>	<b>Activities</b>	<b>Frequency</b>
Youth club	N/a	Parents/Tots	N/a
Play Group	During parish, local, county and national elections	Youth football Juniors	N/a
Parish Council Meetings	N/a		
<b>Accessibility</b>		Approximately 20 Parking Spaces	
- <b>Parking</b>		Hourly bus service - Arriva 86 - no Sunday service	
- <b>Public Transport</b>		Disabled Access	
- <b>Location</b>			
<b>Additional Information</b>			
<ul style="list-style-type: none"> <li>• <b>Easy interior and exterior access</b></li> <li>• <b>Room Hire</b></li> <li>• <b>Premises license</b></li> <li>• <b>Performing rights</b></li> </ul>			
<p><b>Sourced: Site Visits</b>  <a href="http://www.ruralcc.org.uk/communitybuildings/HIGCOM1">http://www.ruralcc.org.uk/communitybuildings/HIGCOM1</a>  <a href="http://www.leics.gov.uk/index/education/information_about_schools/schools_resultdetail.htm?DFES=3041">http://www.leics.gov.uk/index/education/information_about_schools/schools_resultdetail.htm?DFES=3041</a>  <a href="http://leicestershire.schooljotter.com/highamonthehill">http://leicestershire.schooljotter.com/highamonthehill</a></p>			

## Higham on the Hill Primary School and Community Centre



HIGHAM ON THE HILL			
<b>Settlement Classification</b>	Rural Village	<b>Settlement</b>	Higham on the Hill
<b>Name of Facility</b>	Higham on the Hill Methodist Church		
<b>Address</b>	Main Street Higham on the Hill Leicestershire CV13 6JA		
<b>Operator (if known)</b>			
<b>Catchment</b>	800 metres	<b>Facility Type</b>	Community
Facilities			
<b>Activities</b>	<b>Frequency</b>	<b>Activities</b>	<b>Frequency</b>
Lace & Craft group	Weekly		
<b>Accessibility</b>	No parking identified		
- Parking	Hourly bus service- Arriva 86- no Sunday service		
- Public Transport	Disabled Access		
- Location			
Additional Information			
Sourced: Site Visits <a href="http://www.highammethodistchurch.org.uk/">http://www.highammethodistchurch.org.uk/</a>			

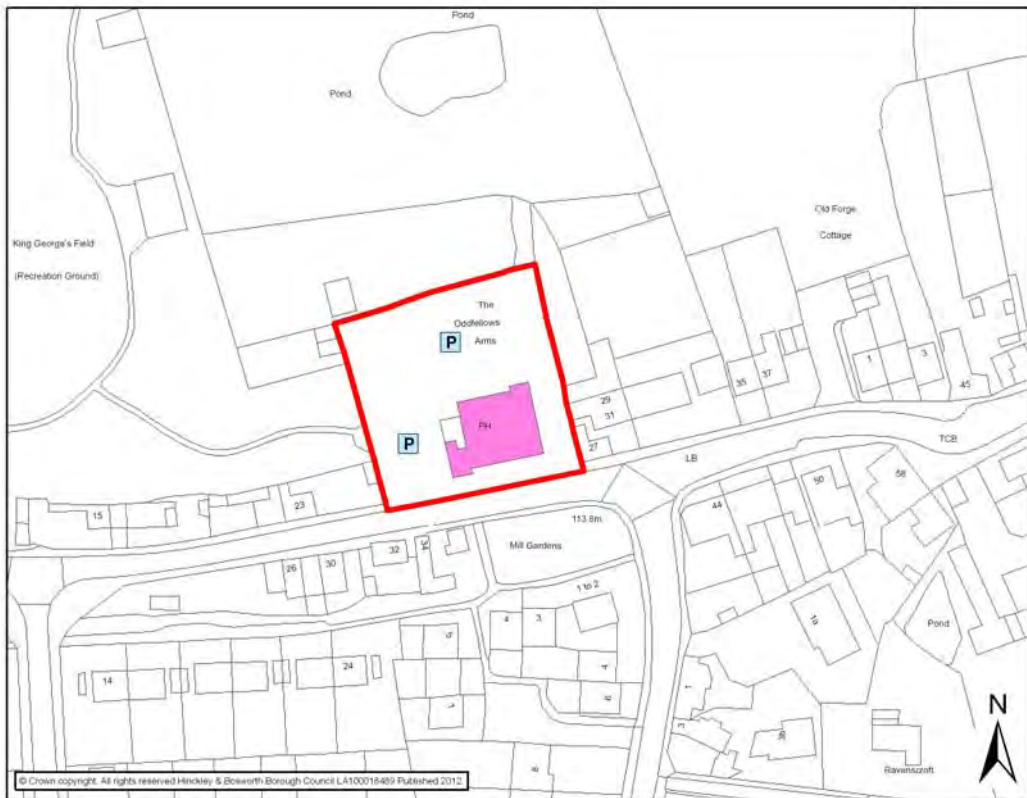
## Higham on the Hill Methodist Church





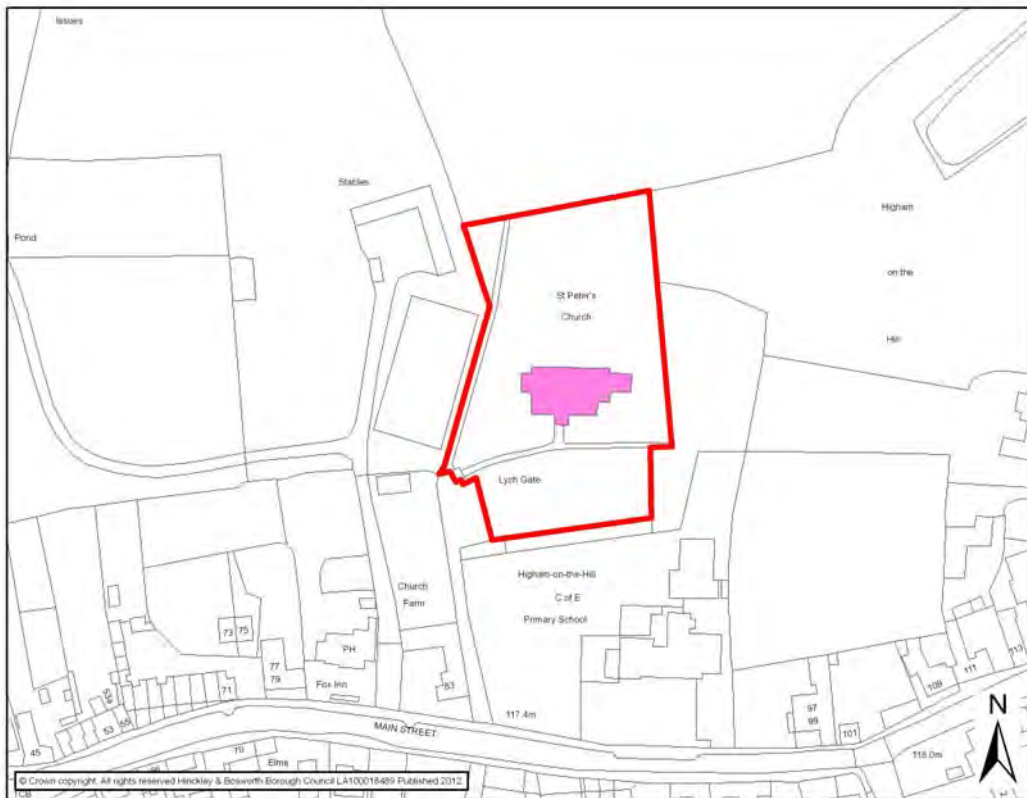
HIGHAM ON THE HILL			
<b>Settlement Classification</b>	Rural Village	<b>Settlement</b>	Higham on the Hill
<b>Name of Facility</b>	The Oddfellows Arms Public House		
<b>Address</b>	25 Main Street Higham on the Hill Nuneaton Leicestershire CV13 6AE		
<b>Operator (if known)</b>			
<b>Catchment</b>	800 metres	<b>Facility Type</b>	Community
Facilities			
<ul style="list-style-type: none"> <li>• Restaurant and Public House</li> <li>• Beer Garden</li> </ul>			
Activities	Frequency	Activities	Frequency
<b>Accessibility</b>		Approximately 43 marked car parking spaces	
- <b>Parking</b>		Hourly bus service- Arriva 86- no Sunday service	
- <b>Public Transport</b>		Disabled Access	
- <b>Location</b>			
Additional Information			

# The Oddfellows Arms





# St Peter's Church





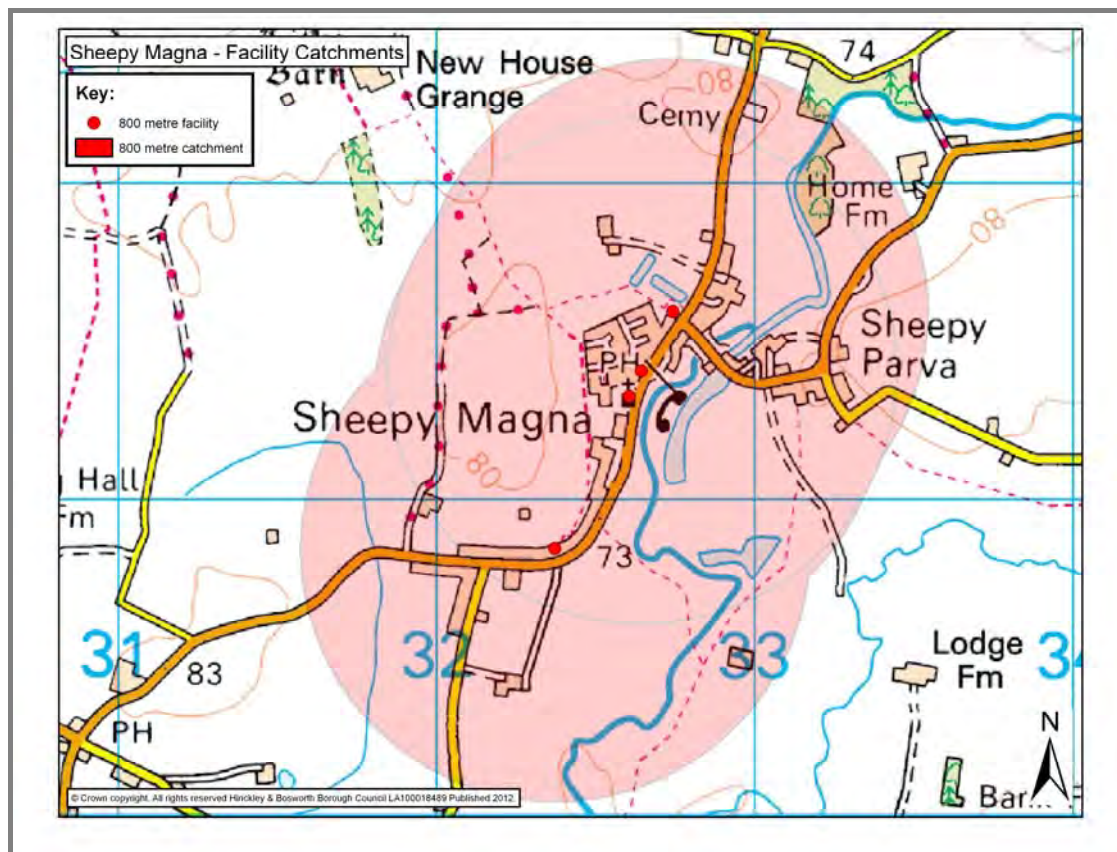
HIGHAM ON THE HILL			
<b>Settlement Classification</b>	Rural Village	<b>Settlement</b>	Higham on the Hill
<b>Name of Facility</b>	The Fox Inn Public House		
<b>Address</b>	81 Main Street Higham on the Hill Nuneaton Leicestershire CV13 6AH		
<b>Operator (if known)</b>			
<b>Catchment</b>	800 metres	<b>Facility Type</b>	Community
Facilities			
<ul style="list-style-type: none"> <li>• Public House</li> <li>• Beer Garden</li> <li>• Restaurant</li> </ul>			
Activities	Frequency	Activities	Frequency
Quiz Nights	N/a		
<b>Accessibility</b>		Hourly bus service- Arriva 86- no Sunday service	
- Parking		Disabled Access	
- Public Transport		Approximately 40 marked car parking spaces and 4 disabled spaces	
- Location			
Additional Information			
<b>Source: Site Visits</b> <a href="http://www.beerinevening.com/pubs/s/13/13140/Fox_Inn/Higham_on_the_Hill">http://www.beerinevening.com/pubs/s/13/13140/Fox_Inn/Higham_on_the_Hill</a>			

# The Fox Inn



This page has been left blank intentionally

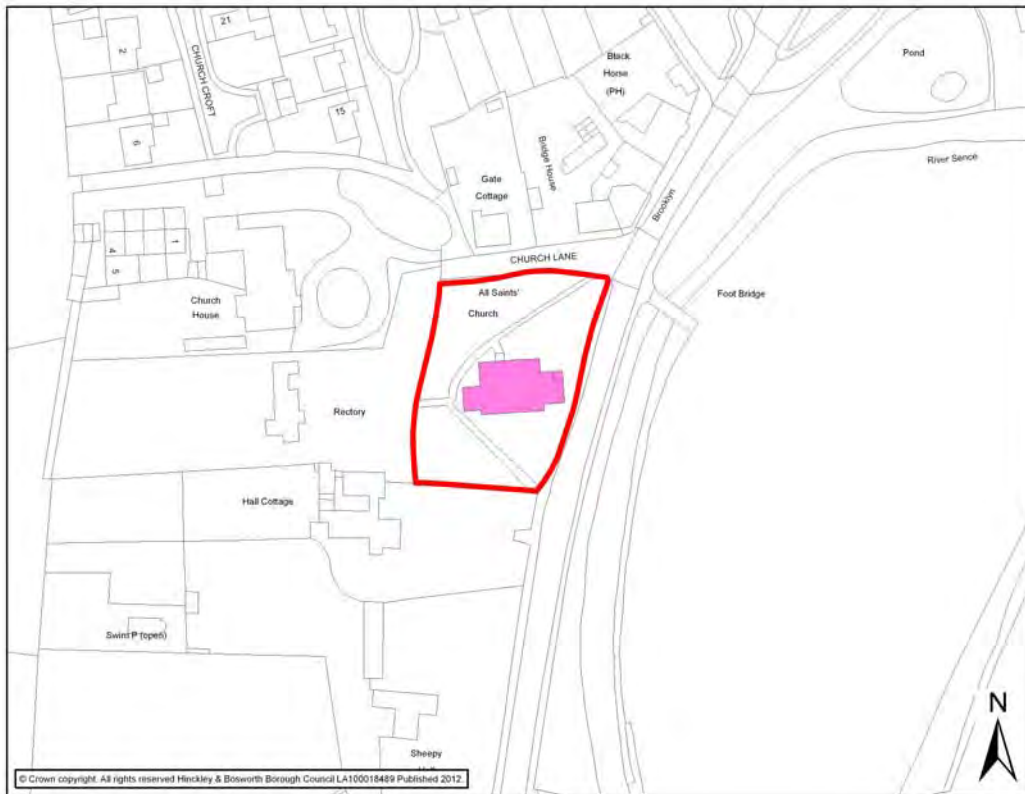
# SHEEPY MAGNA CATCHMENT AREA





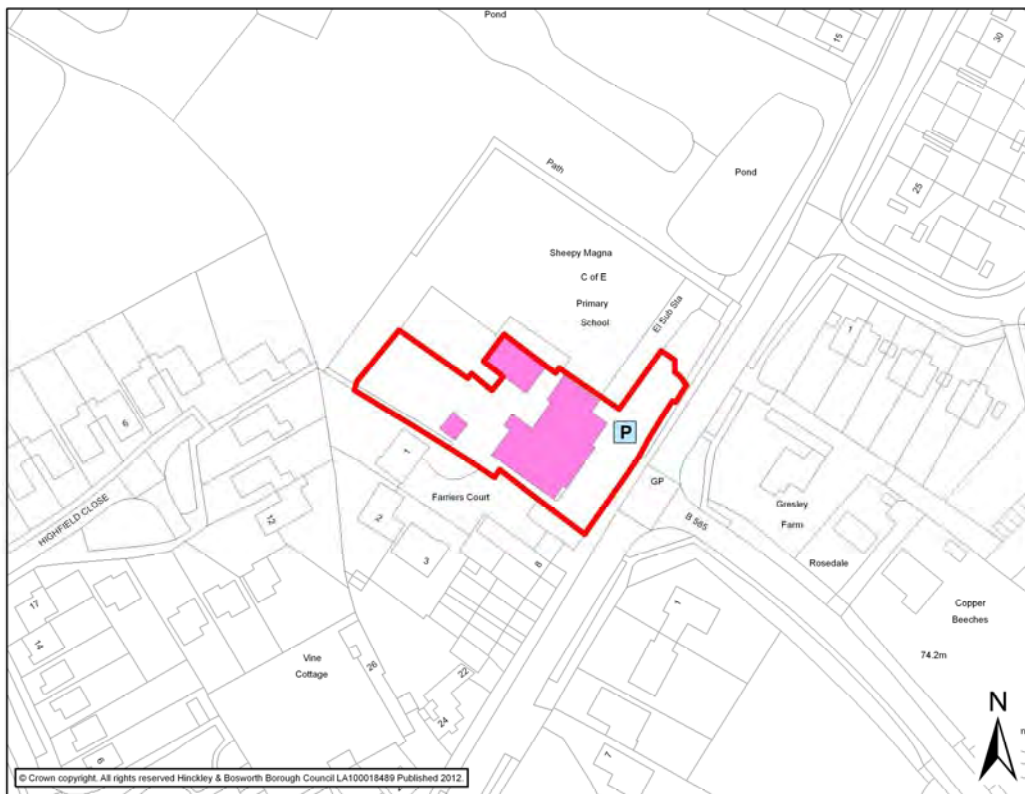
<b>SHEEPY MAGNA</b>			
<b>Settlement Classification</b>	Rural Village	<b>Settlement</b>	Sheepy Magna
<b>Name of Facility</b>	All Saints Church		
<b>Address</b>	Church Lane Sheepy Magna Leicestershire CV9 3QS		
<b>Operator (if known)</b>			
<b>Catchment</b>	800 metres	<b>Facility Type</b>	Community
<b>Facilities</b>			
<b>Activities</b>	<b>Frequency</b>	<b>Activities</b>	<b>Frequency</b>
Church Fete	Annual		
<b>Accessibility</b> - <b>Parking</b> - <b>Public Transport</b> - <b>Location</b>	Hourly bus service- Arriva 86- no Sunday service 3 informal car parking spaces		
<b>Additional Information</b>			

# All Saints Church



<b>SHEEPY MAGNA</b>			
<b>Settlement Classification</b>	Rural Village	<b>Settlement</b>	Sheepy Magna
<b>Name of Facility</b>	Sheepy Magna Church of England Primary School		
<b>Address</b>	Main Road Sheepy Magna Leicestershire CV9 3QR		
<b>Operator (if known)</b>			
<b>Catchment</b>	800 metres	<b>Facility Type</b>	Community
<b>Facilities</b>			
<ul style="list-style-type: none"> <li>• Primary School</li> <li>• Recycling banks</li> </ul>			
Activities	Frequency	Activities	Frequency
<b>Accessibility</b>		Approximately marked 21 Parking Spaces	
<ul style="list-style-type: none"> <li>- Parking</li> <li>- Public Transport</li> <li>- Location</li> </ul>		Bus service approximately every 2 hours Mon – Sat – Roberts Coaches 7. No Sunday service Disabled Access	
<b>Additional Information</b>			
<b>Sourced: Site Visits</b> <a href="http://www.sheepymagna.leics.sch.uk/">http://www.sheepymagna.leics.sch.uk/</a> <a href="http://www.leics.gov.uk/index/education/information_about_schools/schools_resultdetail.htm?DFES=3080">http://www.leics.gov.uk/index/education/information_about_schools/schools_resultdetail.htm?DFES=3080</a>			

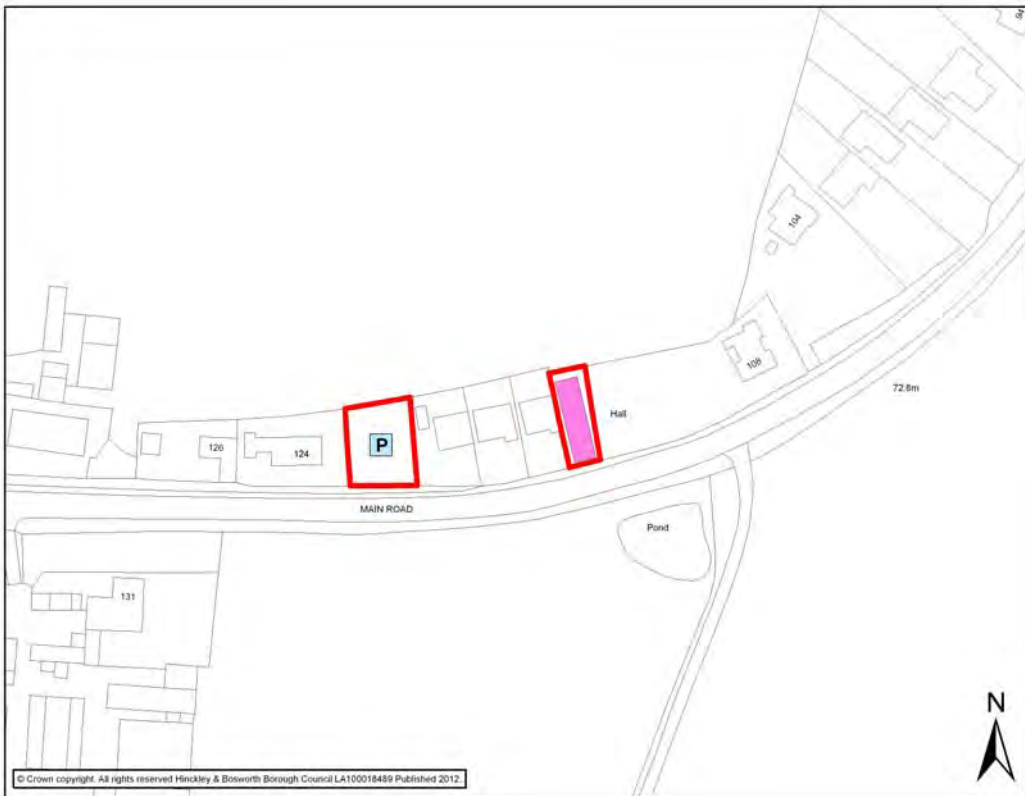
# Sheepy Magna Church of England Primary School





<b>SHEEPY MAGNA</b>			
<b>Settlement Classification</b>	Rural Village	<b>Settlement</b>	Sheepy Magna
<b>Name of Facility</b>	Sheepy Memorial Hall		
<b>Address</b>	112 Main Road Sheepy Magna Leicestershire CV9 3QU		
<b>Operator (if known)</b>	Sheepy Memorial Hall Management Committee		
<b>Catchment</b>	800 metres	<b>Facility Type</b>	Community
<b>Facilities</b>			
<ul style="list-style-type: none"> <li>• Main Hall – Capacity 100</li> <li>• Meeting Room 1 – Capacity 15</li> <li>• Changing Rooms</li> </ul>		<ul style="list-style-type: none"> <li>• Toilets</li> <li>• Kitchen</li> <li>• Stage</li> </ul>	
Activities	Frequency	Activities	Frequency
Further Education	N/a	Local history exhibitions	Monthly
Parish Council Meetings	N/a	Parties	N/a
Garden club produce show	N/a	Blood donation clinic	N/a
Ladies Group	Monthly	Farmers Market	N/a
Whist Club	Weekly	Dog training	N/a
Pilates/Yoga	Weekly	Bingo	Monthly
Zumba	N/a		
<b>Accessibility</b>	<ul style="list-style-type: none"> <li>- <b>Parking</b></li> <li>- <b>Public Transport</b></li> <li>- <b>Location</b></li> </ul>		
	Approximately 12 Car Parking Spaces Bus service approximately every 2 hours Mon – Sat – Roberts Coaches 7. No Sunday service Disabled Access		
<b>Additional Information</b>			
<ul style="list-style-type: none"> <li>• <b>Easy interior and exterior access</b></li> <li>• <b>Room Hire</b></li> <li>• <b>Premises license</b></li> <li>• <b>Performing rights</b></li> </ul>			
<b>Sourced: Site Visits</b> <a href="http://www.ruralcc.org.uk/communitybuildings/SHEVIL2">http://www.ruralcc.org.uk/communitybuildings/SHEVIL2</a> <a href="http://www.sheepymemorialhall.co.uk">www.sheepymemorialhall.co.uk</a>			

# Sheepy Memorial Hall



SHEEPY MAGNA			
<b>Settlement Classification</b>	Rural Village	<b>Settlement</b>	Sheepy Magna
<b>Name of Facility</b>	The Black Horse Public House		
<b>Address</b>	The Black Horse 44 Main Road Sheepy Magna CV9 3QR		
<b>Operator (if known)</b>	Marston's		
<b>Catchment</b>	800 metres	<b>Facility Type</b>	Community
Facilities			
<ul style="list-style-type: none"> <li>• Beer Garden</li> <li>• Restaurant and Public House</li> </ul>		<ul style="list-style-type: none"> <li>• Function Room</li> </ul>	
Activities	Frequency	Activities	Frequency
<b>Accessibility</b>		20 informal parking spaces	
- Parking		Disabled Access	
- Public Transport		Bus service approximately every 2 hours Mon – Sat –	
- Location		Roberts Coaches 7. No Sunday service	
Additional Information			
<b>Source: Site Visits</b> <a href="http://www.marstonpubs.co.uk/theblackhorsesheepymagna/">http://www.marstonpubs.co.uk/theblackhorsesheepymagna/</a>			

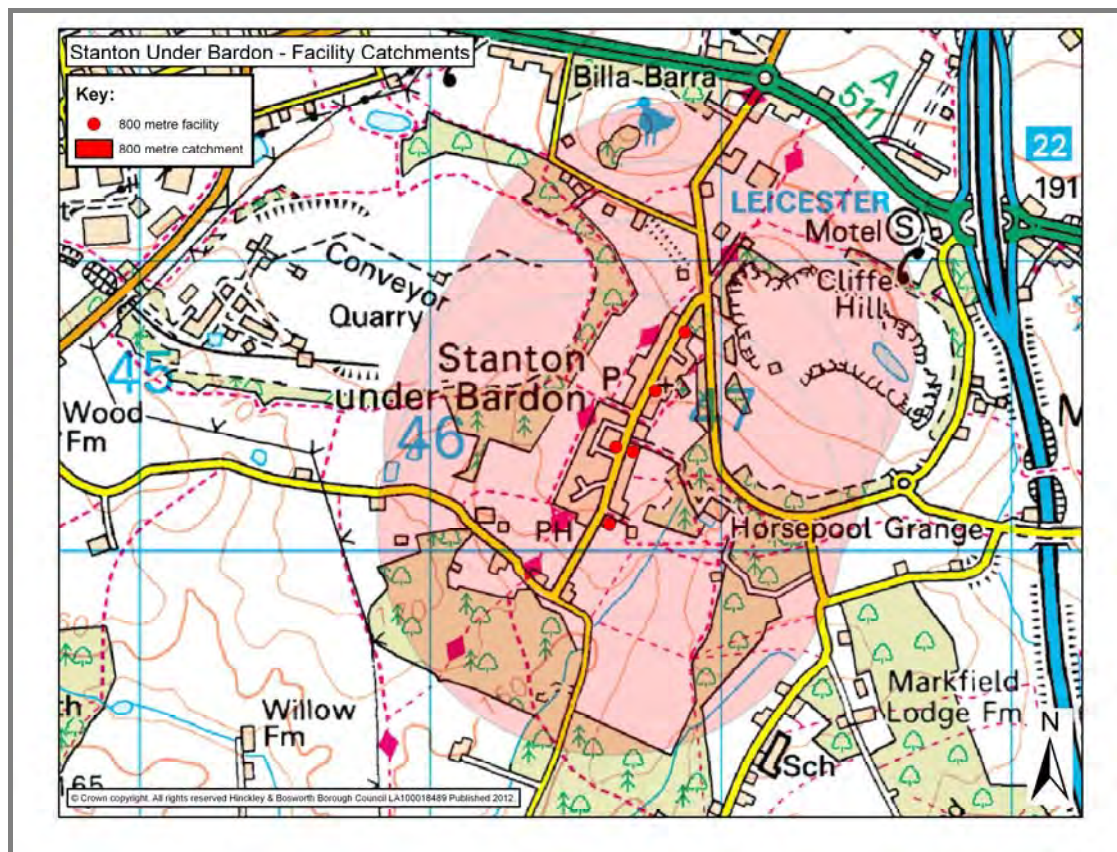
# The Black Horse Public House





This page has been left blank intentionally

# STANTON UNDER BARDON CATCHMENT AREA



<b>STANTON UNDER BARDON</b>			
<b>Settlement Classification</b>	Rural Village	<b>Settlement</b>	Stanton Under Bardon
<b>Name of Facility</b>	Christian Fellowship Hall (Without Walls)		
<b>Address</b>	135 Main Street Stanton Under Bardon Leicestershire LE67 9TQ		
<b>Operator (if known)</b>			
<b>Catchment</b>	800 metres	<b>Facility Type</b>	Community
<b>Facilities</b>			
<ul style="list-style-type: none"> <li>Main Hall</li> </ul>			
<b>Activities</b>	<b>Frequency</b>	<b>Activities</b>	<b>Frequency</b>
<b>Accessibility</b>	Approximately 8 Car Parking Spaces		
- <b>Parking</b>	Bus service approximately every 2 hours Mon – Sat –		
- <b>Public Transport</b>	Roberts Tours 120. No Sunday service		
- <b>Location</b>	Disabled Access		
<b>Additional Information</b>			
<b>Sourced: Site Visits</b>			

# Christian Fellowship Hall





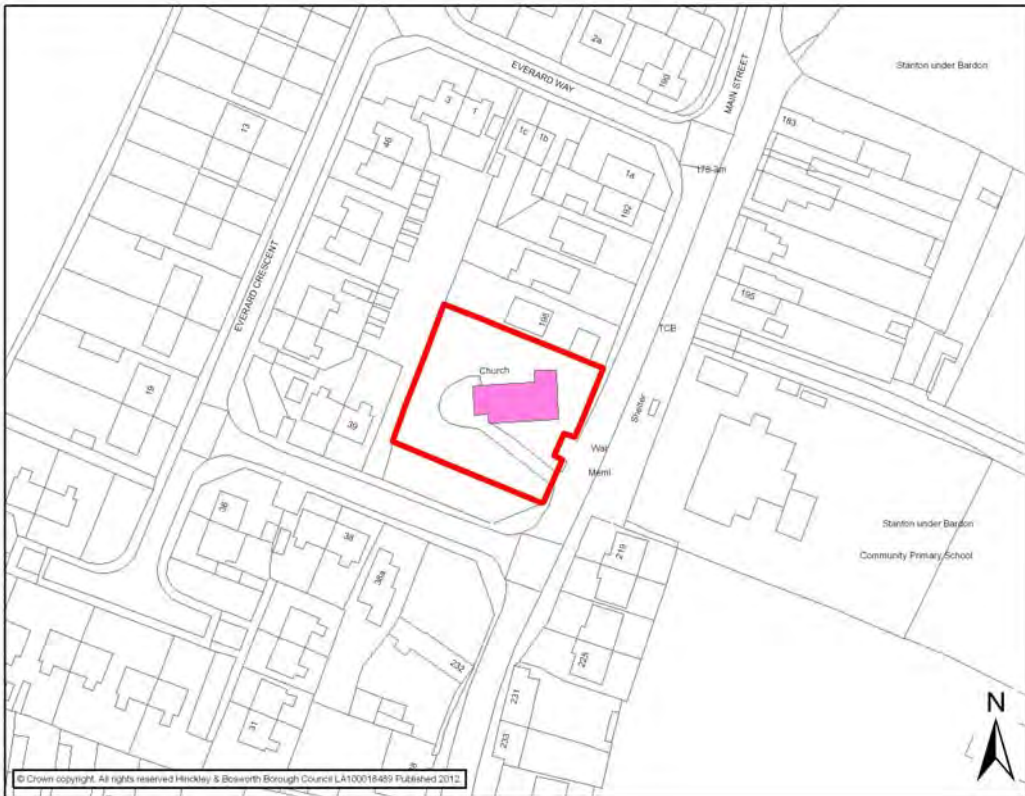
STANTON UNDER BARDON			
<b>Settlement Classification</b>	Rural Village	<b>Settlement</b>	Stanton Under Bardon
<b>Name of Facility</b>	Old Thatched Inn Public House		
<b>Address</b>	289 Main Street Stanton Under Bardon Leicestershire LE67 9TQ		
<b>Operator (if known)</b>			
<b>Catchment</b>	800 metres	<b>Facility Type</b>	Community
Facilities			
<ul style="list-style-type: none"> <li>Public House</li> </ul>			
Activities	Frequency	Activities	Frequency
<b>Accessibility</b>	Approximately 30 Parking Spaces		
- Parking	Bus service approximately every 2 hours Mon – Sat –		
- Public Transport	Roberts Tours 120. No Sunday service		
- Location	Disabled Access		
Additional Information			
<b>Sourced: Site Visits</b>			

# Old Thatched Inn



<b>STANTON UNDER BARDON</b>			
<b>Settlement Classification</b>	Rural Village	<b>Settlement</b>	Stanton Under Bardon
<b>Name of Facility</b>	St Mary & All Saints Church		
<b>Address</b>	Main Street Stanton Under Bardon Leicestershire LE67 9TN		
<b>Operator (if known)</b>			
<b>Catchment</b>	800 metres	<b>Facility Type</b>	Community
<b>Facilities</b>			
• Kitchen		• Toilet	
<b>Activities</b>	<b>Frequency</b>	<b>Activities</b>	<b>Frequency</b>
<b>Accessibility</b>	Bus service approximately every 2 hours Mon – Sat – Roberts Tours 120. No Sunday service		
- <b>Parking</b>	Disabled Access		
- <b>Public Transport</b>	Informal parking for approximately 5 cars.		
- <b>Location</b>			
<b>Additional Information</b>			
<b>Sourced: Site Visits</b>  <a href="http://www.rutlandchurches.co.uk/#/stanton-under-bardon-leicester/4536676245">http://www.rutlandchurches.co.uk/#/stanton-under-bardon-leicester/4536676245</a>			

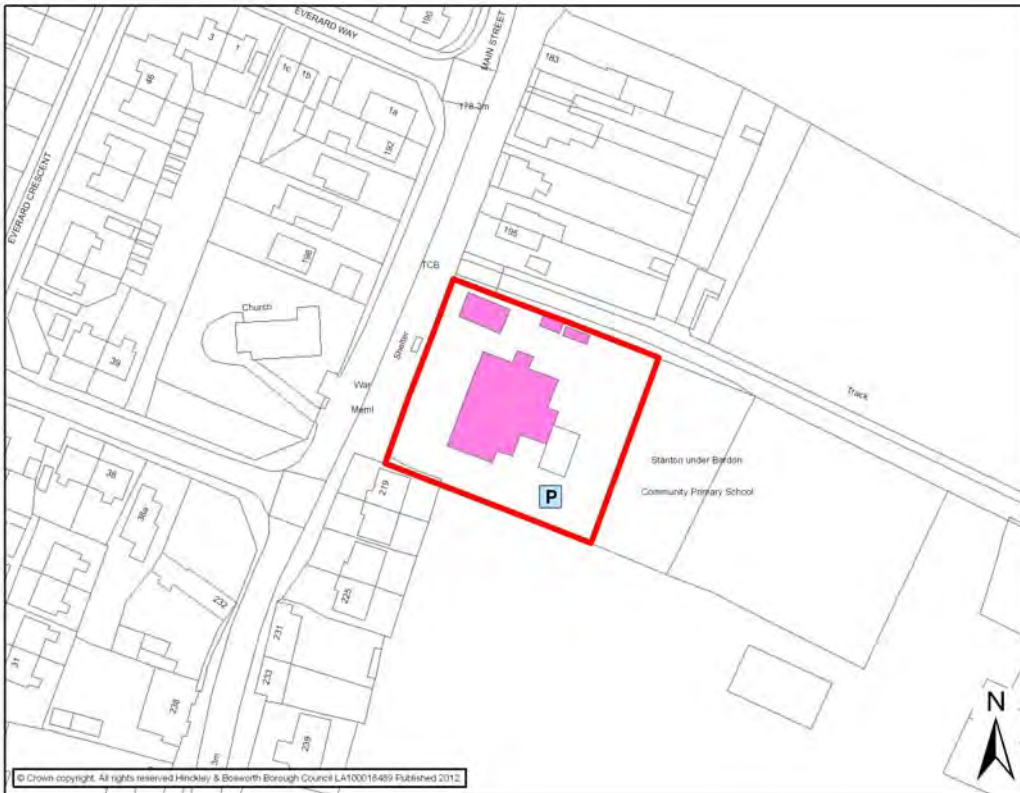
# St Mary & All Saints Church





STANTON UNDER BARDON			
<b>Settlement Classification</b>	Rural Village	<b>Settlement</b>	Stanton Under Bardon
<b>Name of Facility</b>	Stanton Under Bardon Community Primary School		
<b>Address</b>	Main Road Stanton Under Bardon Leicestershire LE67 9TQ		
<b>Operator (if known)</b>			
<b>Catchment</b>	800 metres	<b>Facility Type</b>	Community
Facilities			
<ul style="list-style-type: none"> <li>• Primary School</li> </ul>			
Activities	Frequency	Activities	Frequency
<b>Accessibility</b>	Car Parking to front		
- Parking	Bus service approximately every 2 hours Mon – Sat –		
- Public Transport	Roberts Tours 120. No Sunday service		
- Location	Disabled Access		
Additional Information			
<b>Sourced: Site Visits</b> <a href="http://www.stanton-u-b.leics.sch.uk/">http://www.stanton-u-b.leics.sch.uk/</a> <a href="http://www.leics.gov.uk/index/education/information_about_schools/schools_resultdetail.htm?DFES=2070">http://www.leics.gov.uk/index/education/information_about_schools/schools_resultdetail.htm?DFES=2070</a>			

# Stanton Under Bardon Primary School



<b>STANTON UNDER BARDON</b>			
<b>Settlement Classification</b>	Rural Village	<b>Settlement</b>	Stanton Under Bardon
<b>Name of Facility</b>	Stanton Under Bardon Village Hall (including Community Centre and Youth Club)		
<b>Address</b>	Main Street Stanton Under Bardon Leicestershire LE67 9TN		
<b>Operator (if known)</b>			
<b>Catchment</b>	800 metres	<b>Facility Type</b>	Community
<b>Facilities</b>			
<ul style="list-style-type: none"> <li>Main Hall – Capacity 75</li> </ul>		<ul style="list-style-type: none"> <li>Toilets</li> <li>Kitchen</li> </ul>	
<b>Activities</b>	<b>Frequency</b>	<b>Activities</b>	<b>Frequency</b>
Polling Station	During parish, local, county and national elections	Play Group	Weekly
Community IT	N/a	Parish Council Meetings	N/a
Youth Club	Weekly	Welcome Club for OAP's	N/a
<b>Accessibility</b>	20+ Car Parking Spaces		
- <b>Parking</b>	Bus service approximately every 2 hours Mon – Sat –		
- <b>Public Transport</b>	Roberts Tours 120. No Sunday service		
- <b>Location</b>	Disabled Access		
<b>Additional Information</b>			
<ul style="list-style-type: none"> <li>Easy interior and exterior access</li> <li>Room Hire</li> <li>Performing rights</li> </ul>			
<p><b>Sourced: Site Visits</b>  <a href="http://www.ruralcc.org.uk/communitybuildings/STAYOU1">http://www.ruralcc.org.uk/communitybuildings/STAYOU1</a></p>			
<p><b>There has been a resolution to grant permission for a new community centre in Stanton Under Bardon at land rear of 169 Main Street (11/00988/OUT)</b></p>			

**Stanton Under Bardon Village Hall  
(including Community Centre and Youth Club)**





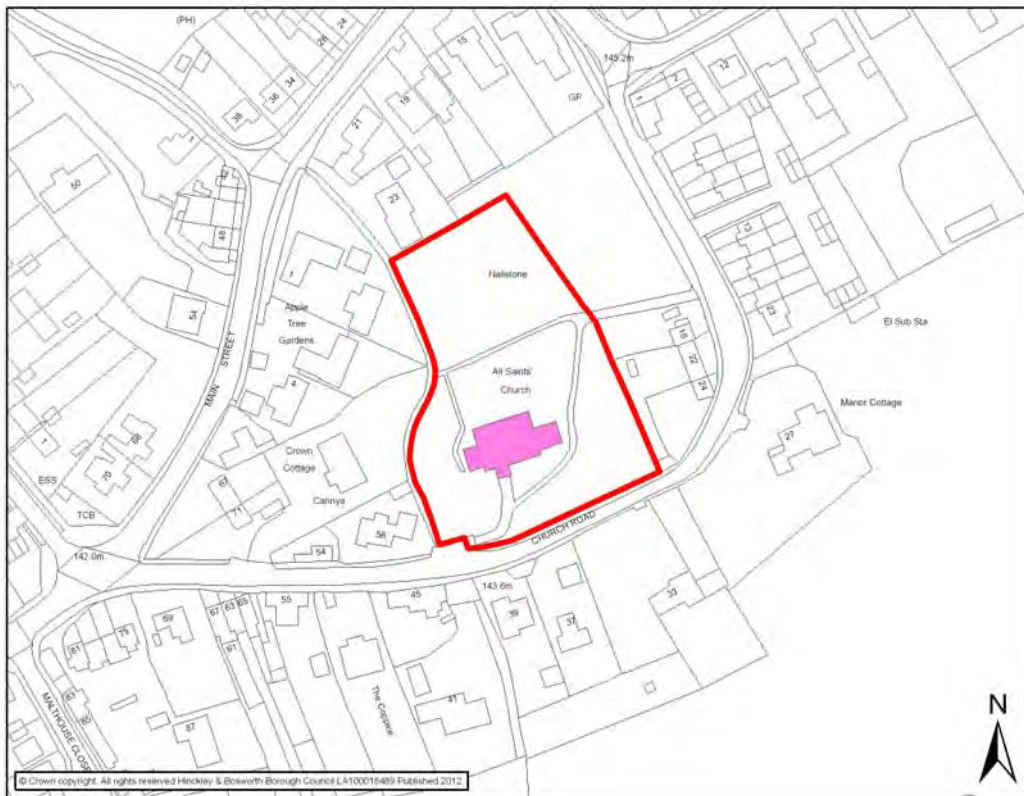
This page has been left blank intentionally

# NAILSTONE CATCHMENT AREA



NAILSTONE			
<b>Settlement Classification</b>	Rural Village	<b>Settlement</b>	Nailstone
<b>Name of Facility</b>	All Saints Church		
<b>Address</b>	Main Street Nailstone Leicestershire CV13 0DH		
<b>Operator (if known)</b>	The Church of England Diocese of Leicester		
<b>Catchment</b>	800 metres	<b>Facility Type</b>	Community
Facilities			
<ul style="list-style-type: none"> <li>▪ Toilet</li> <li>▪ Kitchen</li> </ul>			
Activities	Frequency	Activities	Frequency
<b>Accessibility</b>		Hourly bus service - Arriva 153 - no Sunday service.	
- Parking		Every 30 mins Mon – Sat – Roberts Tours 159	
- Public Transport		Disabled Access	
- Location		No parking provision identified on site.	
Additional Information			
<b>Sourced: Site Visits</b>			
<a href="http://www.achurchnearyou.com/nailstone-all-saints/">http://www.achurchnearyou.com/nailstone-all-saints/</a> <a href="http://www.thisisleicestershire.co.uk/Church-facilities/story-16871880-detail/story.html">http://www.thisisleicestershire.co.uk/Church-facilities/story-16871880-detail/story.html</a>			

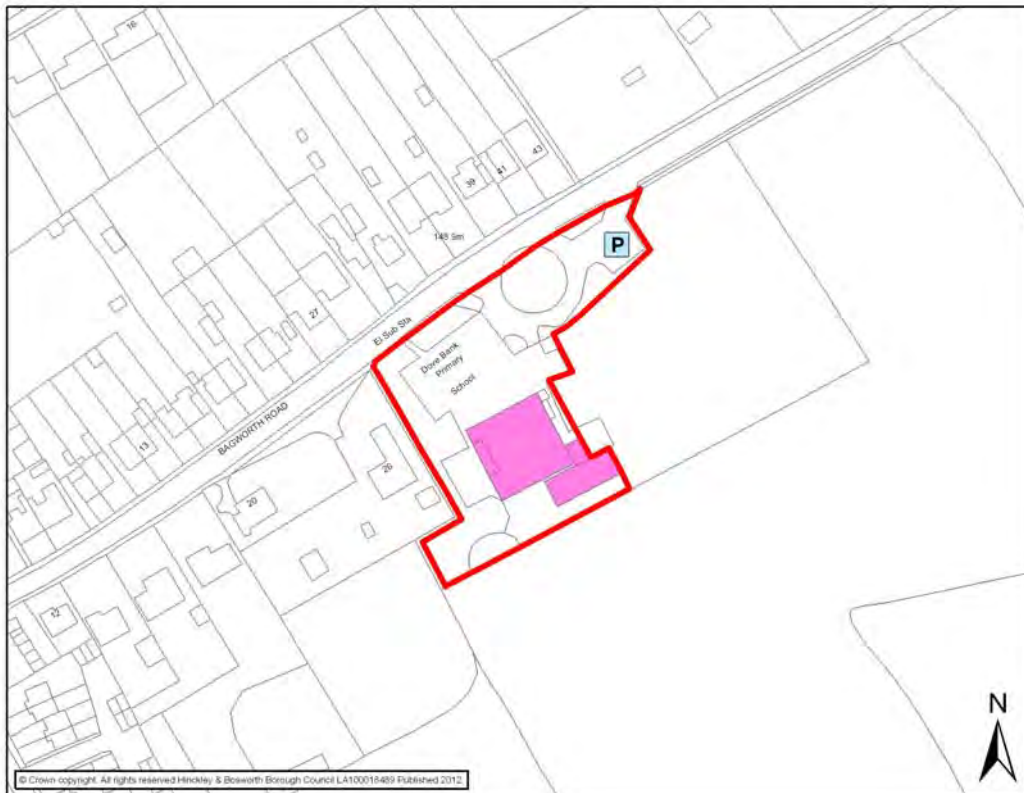
# All Saints Church





NAILSTONE			
<b>Settlement Classification</b>	Rural Village	<b>Settlement</b>	Nailstone
<b>Name of Facility</b>	Dove Bank Primary School		
<b>Address</b>	Bagworth Road Nailstone Leicestershire CV13 0QJ		
<b>Operator (if known)</b>			
<b>Catchment</b>	800 metres	<b>Facility Type</b>	Community
Facilities			
<ul style="list-style-type: none"> <li>Primary School</li> </ul>			
Activities	Frequency	Activities	Frequency
<b>Accessibility</b>		Car Parking Spaces to front	
<ul style="list-style-type: none"> <li>- Parking</li> <li>- Public Transport</li> <li>- Location</li> </ul>		Hourly bus service - Arriva 153 - no Sunday service. Every 30 mins Mon – Sat – Roberts Tours 159 Disabled Access	
Additional Information			
<b>Sourced: Site Visits</b> <a href="http://www.dovebank.ic.org/home.ikml">http://www.dovebank.ic.org/home.ikml</a> <a href="http://www.leics.gov.uk/index/education/information_about_schools/schools_resultdetail.htm?DFES=2334">http://www.leics.gov.uk/index/education/information_about_schools/schools_resultdetail.htm?DFES=2334</a>			

# Dove Bank Primary School



NAILSTONE			
<b>Settlement Classification</b>	Rural Village	<b>Settlement</b>	Nailstone
<b>Name of Facility</b>	The Bulls Head Public House		
<b>Address</b>	88 Main Street Nailstone Leicestershire CV13 0QB		
<b>Operator (if known)</b>			
<b>Catchment</b>	800 metres	<b>Facility Type</b>	Community
Facilities			
<ul style="list-style-type: none"> <li>Public House</li> </ul>			
Activities	Frequency	Activities	Frequency
<b>Accessibility</b>	Approximately 20 Parking Spaces		
- Parking	Hourly bus service - Arriva 153 - no Sunday service. Every		
- Public Transport	30 mins Mon – Sat – Roberts Tours 159		
- Location	Disabled Access		
Additional Information			
<b>Sourced: Site Visits</b>			

# The Bulls Head Public House





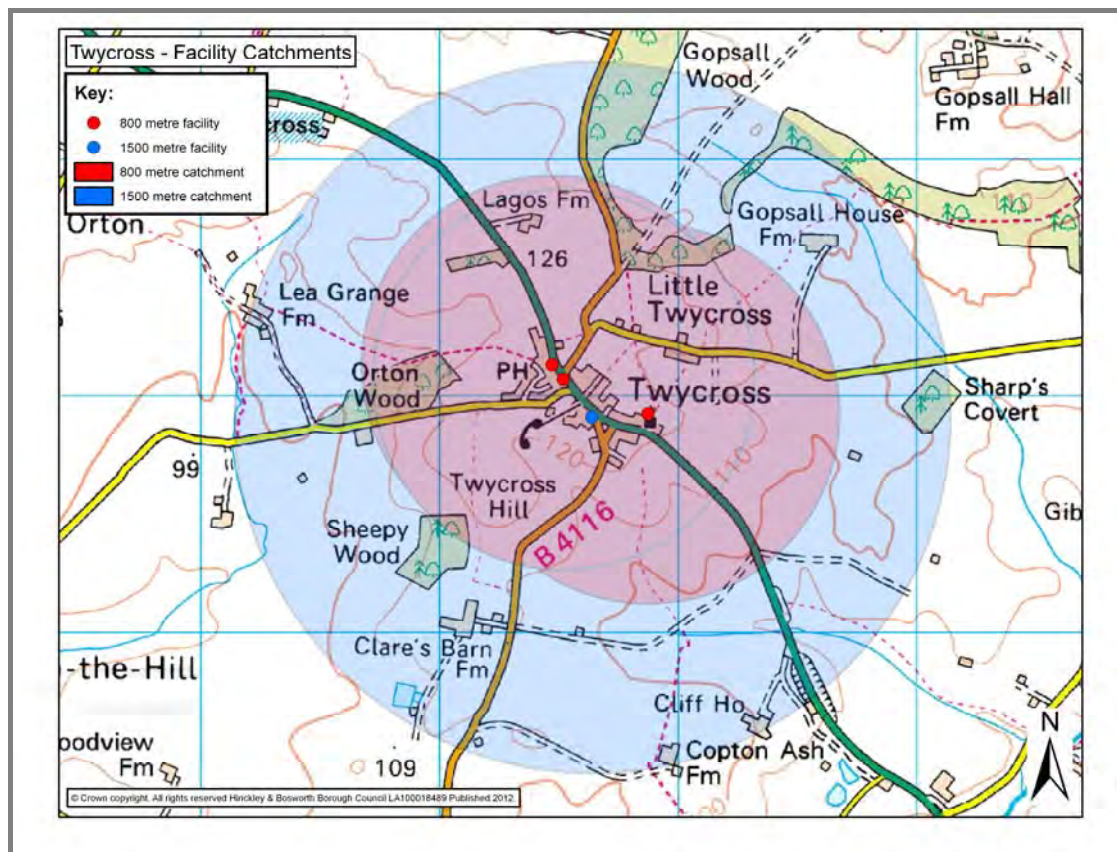
NAILSTONE			
<b>Settlement Classification</b>	Rural Village	<b>Settlement</b>	Nailstone
<b>Name of Facility</b>	The Nut and Squirrel Public House		
<b>Address</b>	32 Main Street Nailstone Leicestershire CV13 0QE		
<b>Operator (if known)</b>			
<b>Catchment</b>	800 metres	<b>Facility Type</b>	Community
Facilities			
<ul style="list-style-type: none"> <li>Public House</li> </ul>			
Activities	Frequency	Activities	Frequency
Quiz Nights etc	N/a		
<b>Accessibility</b>	Approximately 10 Parking Spaces		
- Parking	Hourly bus service - Arriva 153 - no Sunday service.		
- Public Transport	Every 30 mins Mon – Sat – Roberts Tours 159		
- Location	Disabled Access		
Additional Information			
<b>Sourced: Site Visits</b>			

## The Nut and Squirrel Public House



This page has been left blank intentionally

# TWYXCROSS CATCHMENT AREA





<b>TWYCROSS</b>			
<b>Settlement Classification</b>	Rural Village	<b>Settlement</b>	Twycross
<b>Name of Facility</b>	St James Church of England Parish Church		
<b>Address</b>	Church Street Twycross Leicestershire CV9 3PJ		
<b>Operator (if known)</b>	The Church of England Diocese		
<b>Catchment</b>	800 metres	<b>Facility Type</b>	Community
<b>Facilities</b>			
<b>Accessibility</b>	Bus service approximately every 2 hours Mon – Sat – Roberts Coaches 7. No Sunday service No parking provision identified on site		
- Parking			
- Public Transport			
- Location			
<b>Additional Information</b>			
<p>Source: Site Visit</p> <p><a href="http://www.achurchnearyou.com/twycross-st-james/">http://www.achurchnearyou.com/twycross-st-james/</a></p>			

# St James Church



<b>TWYCROSS</b>			
<b>Settlement Classification</b>	Rural Village	<b>Settlement</b>	Twycross
<b>Name of Facility</b>	The Curzon Arms Public House		
<b>Address</b>	29 Main Road Twycross Leicestershire CV9 3PL		
<b>Operator (if known)</b>			
<b>Catchment</b>	800 metres	<b>Facility Type</b>	Community
<b>Facilities</b>			
<ul style="list-style-type: none"> <li>• Bed &amp; Breakfast Accommodation</li> <li>• Restaurant and Public House</li> <li>• Pool Room</li> <li>• Beer Garden</li> </ul>		<ul style="list-style-type: none"> <li>• Clothes Bank</li> <li>• Toilets</li> </ul>	
<b>Activities</b>	<b>Frequency</b>	<b>Activities</b>	<b>Frequency</b>
Live Music	First Sunday of the month		
<b>Accessibility</b>		62 Car Parking Spaces	
<ul style="list-style-type: none"> <li>- Parking</li> <li>- Public Transport</li> <li>- Location</li> </ul>		Bus service approximately every 2 hours Mon – Sat – Roberts Coaches 7. No Sunday service Disabled access provided.	
<b>Additional Information</b>			
<p><b>Source: Site Visits</b>  <a href="http://www.curzonarms.co.uk">www.curzonarms.co.uk</a></p>			

# The Curzon Arms Public House





TWYCROSS			
<b>Settlement Classification</b>	Rural Village	<b>Settlement</b>	Twycross
<b>Name of Facility</b>	Twycross House School		
<b>Address</b>	The Green Twycross Leicestershire CV9 3PL		
<b>Operator (if known)</b>			
<b>Catchment</b>	1500 metres	<b>Facility Type</b>	Community
Facilities			
<ul style="list-style-type: none"> <li>• Fee Paying School</li> </ul>			
Activities	Frequency	Activities	Frequency
<b>Accessibility</b>		Bus service approximately every 2 hours Mon – Sat – Roberts Coaches 7. No Sunday service	
<ul style="list-style-type: none"> <li>- Parking</li> <li>- Public Transport</li> <li>- Location</li> </ul>			
Additional Information			

# Twycross House School



<b>TWYCROSS</b>			
<b>Settlement Classification</b>	Rural Village	<b>Settlement</b>	Twycross
<b>Name of Facility</b>	Twycross Village Hall		
<b>Address</b>	Burton Road Twycross Leicestershire CV9 2DF		
<b>Operator (if known)</b>	Operated by a committee of local community members		
<b>Catchment</b>	800 metres	<b>Facility Type</b>	Community
<b>Facilities</b>			
<ul style="list-style-type: none"> <li>• Main Hall- Capacity 140</li> <li>• Kitchen</li> </ul>		<ul style="list-style-type: none"> <li>• Toilets</li> <li>• Stage</li> </ul>	
<b>Activities</b>	<b>Frequency</b>	<b>Activities</b>	<b>Frequency</b>
Polling Station	During parish, local, county and national elections	Auction	N/a
Parish Council Meetings	N/a	Terrier Club	Four times a year
Bingo	Once a month	Car boots during the winter months	Winter (7-8 months)
Women's Institute	Once a month		
Karate	Wednesday afternoons		
<b>Accessibility</b>	30 Car Parking Spaces		
<ul style="list-style-type: none"> <li>- <b>Parking</b></li> <li>- <b>Public Transport</b></li> <li>- <b>Location</b></li> </ul>	Bus service approximately every 2 hours Mon – Sat – Roberts Coaches 7. No Sunday service Disabled Access		
<b>Additional Information</b>			
<ul style="list-style-type: none"> <li>• <b>Easy interior and exterior access</b></li> <li>• <b>Room Hire</b></li> <li>• <b>Premises Licence</b></li> </ul>			
<b>Sourced: Site Visits</b> <a href="http://www.ruralcc.org.uk/communitybuildings/TWYVIL3">http://www.ruralcc.org.uk/communitybuildings/TWYVIL3</a>			



# Twycross Village Hall





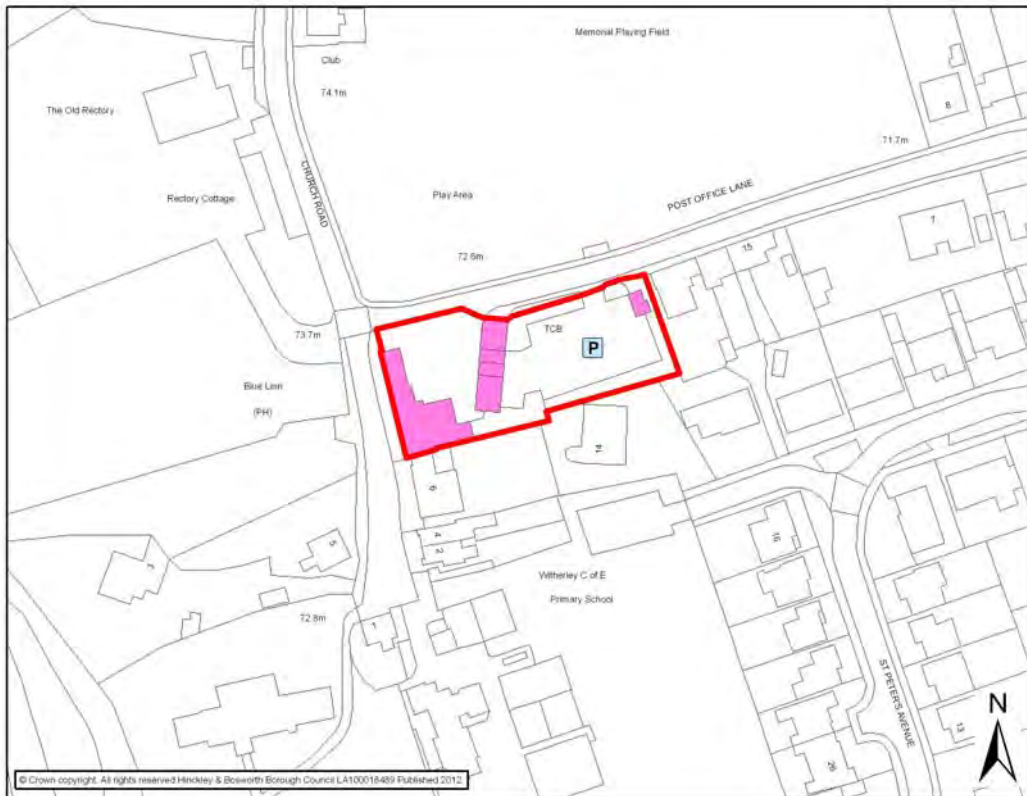
This page has been left blank intentionally

# WITHERLEY CATCHMENT AREA



WITHERLEY			
<b>Settlement Classification</b>	Rural Villages	<b>Settlement</b>	Witherley
<b>Name of Facility</b>	The Blue Lion Public House		
<b>Address</b>	8 Church Road Witherley Leicestershire CV9 3NA		
<b>Operator (if known)</b>			
<b>Catchment</b>	800 metres	<b>Facility Type</b>	Community
Facilities			
<ul style="list-style-type: none"> <li>• Free Wi-Fi</li> <li>• Bed &amp; Breakfast</li> <li>• Restaurant and Public House</li> <li>• Toilets</li> </ul>		<ul style="list-style-type: none"> <li>• Beer garden</li> <li>• Recycling banks</li> </ul>	
Activities	Frequency	Activities	Frequency
<b>Accessibility</b>		Approximately 18 standard parking spaces and 2 disabled spaces	
<ul style="list-style-type: none"> <li>- Parking</li> <li>- Public Transport</li> <li>- Location</li> </ul>		Bus service approximately every 2 hours Mon – Sat – Roberts Coaches 7. No Sunday service Disabled Access	
Additional Information			
<b>Source: Site Visits</b> <a href="http://www.bluelioninn.co.uk">http://www.bluelioninn.co.uk</a>			

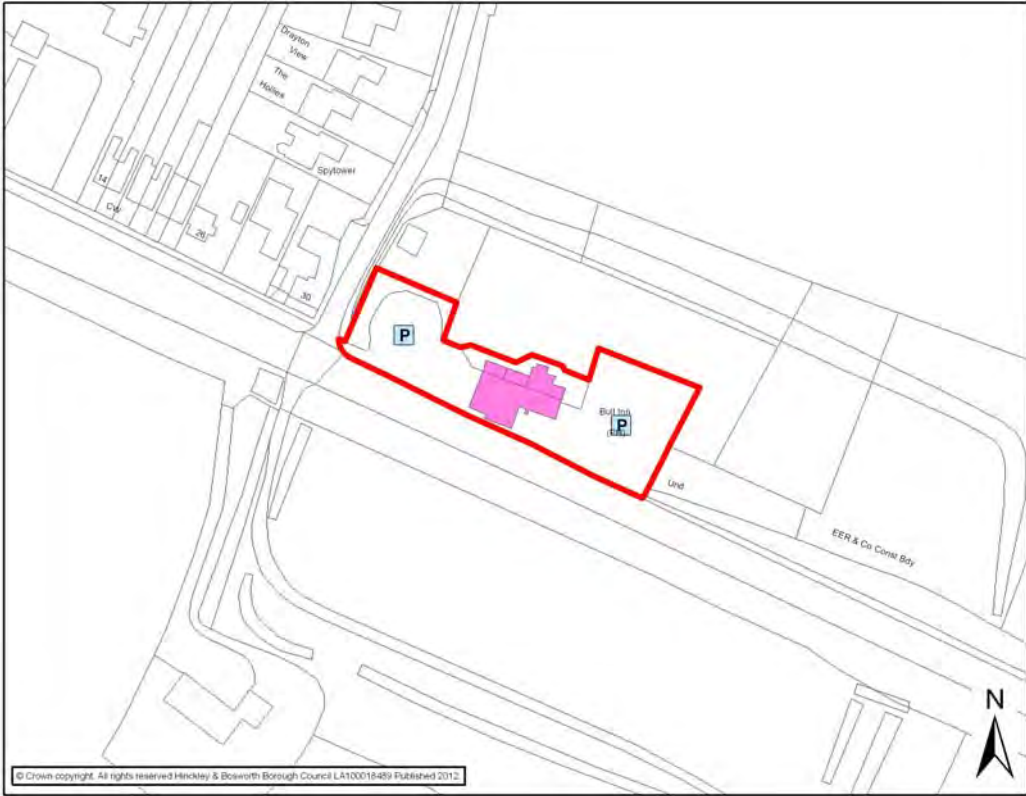
# The Blue Lion





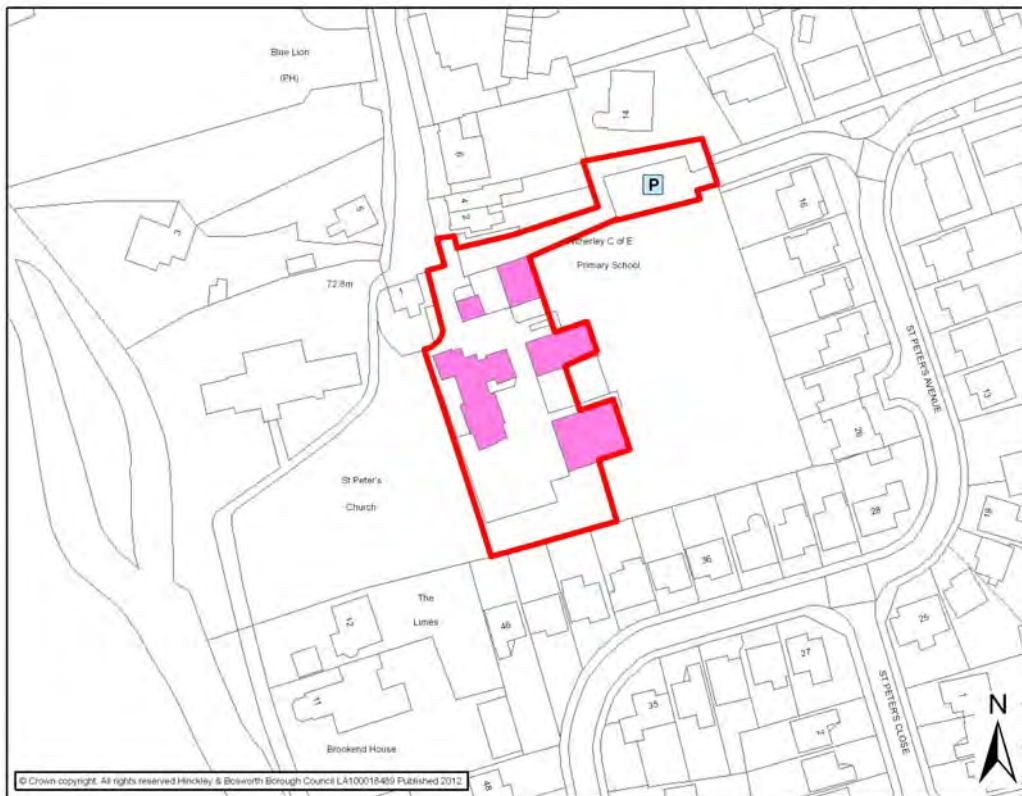
WITHERLEY			
<b>Settlement Classification</b>	Rural Village	<b>Settlement</b>	Witherley
<b>Name of Facility</b>	The Bull Inn Public House		
<b>Address</b>	Watling Street Witherley Leicestershire CV9 1RD		
<b>Operator (if known)</b>			
<b>Catchment</b>	800 metres	<b>Facility Type</b>	Community
Facilities			
<ul style="list-style-type: none"> <li>• Free Wi-Fi</li> <li>• Toilets</li> <li>• Bed &amp; Breakfast</li> <li>• Beer garden</li> </ul>		<ul style="list-style-type: none"> <li>• Restaurant and Public House</li> <li>• Conference Facilities</li> <li>• Marque</li> <li>• Recycling banks</li> </ul>	
Activities	Frequency	Activities	Frequency
<b>Accessibility</b>			
<ul style="list-style-type: none"> <li>- Parking</li> <li>- Public Transport</li> <li>- Location</li> </ul>			
		Disabled access Bus service approximately every 2 hours Mon – Sat – Roberts Coaches 7. No Sunday service Approximately 55 Parking spaces and 2 disabled parking spaces.	
Additional Information			
<b>Source: Site Visits</b> <a href="http://www.thebullinnwitherley.co.uk">http://www.thebullinnwitherley.co.uk</a>			

The Bull Inn



WITHERLEY			
<b>Settlement Classification</b>	Rural Village	<b>Settlement</b>	Witherley
<b>Name of Facility</b>	Witherley Church of England Primary School		
<b>Address</b>	Church Road Witherley Leicestershire CV9 3NA		
<b>Operator (if known)</b>	Voluntary Church of England		
<b>Catchment</b>	800 metres	<b>Facility Type</b>	Community
Facilities			
<ul style="list-style-type: none"> <li>Primary School</li> </ul>			
Activities	Frequency	Activities	Frequency
Summer Fete	Annual	After School Club	Daily
Book Fair	N/a	Friends of Witherley Chocolate Bingo	Annual
<b>Accessibility</b>	Approx 20 Parking Spaces		
- Parking	Bus service approximately every 2 hours Mon – Sat –		
- Public Transport	Roberts Coaches 7. No Sunday service		
- Location	Disabled Access		
Additional Information			
<b>Sourced: Site Visits</b> <a href="http://www.witherley.leics.sch.uk/">http://www.witherley.leics.sch.uk/</a> <a href="http://www.leics.gov.uk/index/education/information_about_schools/schools_resultdetail.htm?DFES=3102">http://www.leics.gov.uk/index/education/information_about_schools/schools_resultdetail.htm?DFES=3102</a>			

# Witherley Church of England Primary School





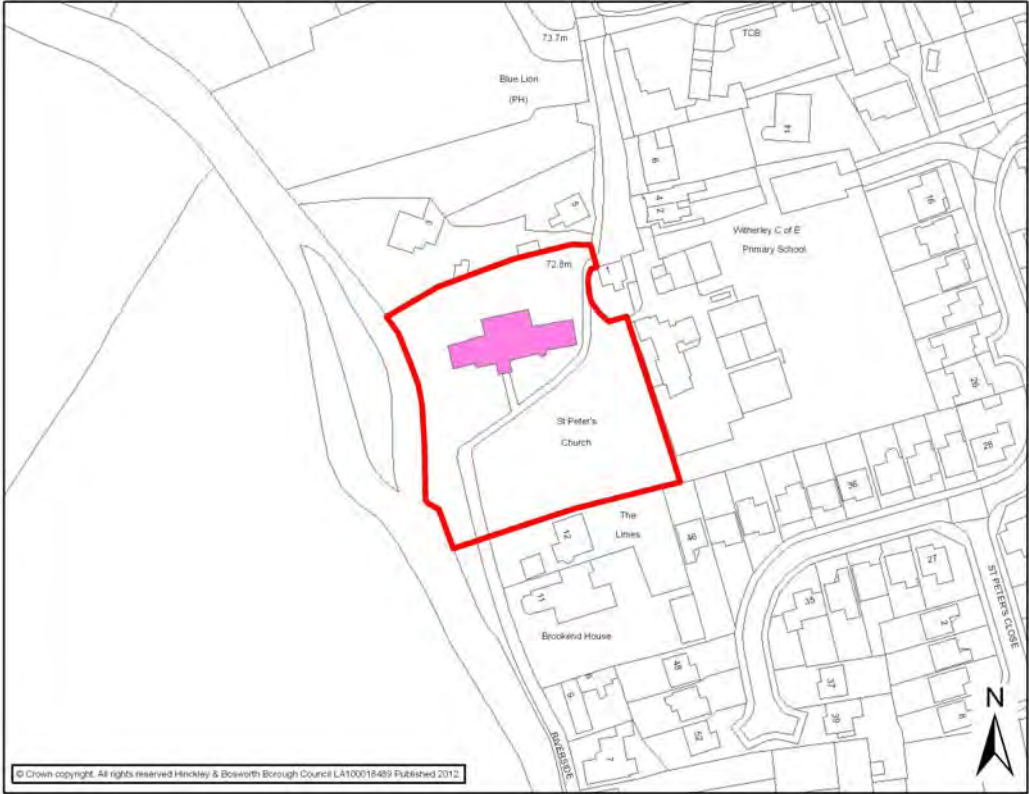
<b>WITHERLEY</b>			
<b>Settlement Classification</b>	Rural Village	<b>Settlement</b>	Witherley
<b>Name of Facility</b>	Witherley Parish Rooms		
<b>Address</b>	Chapel Lane Witherley Leicestershire CV9 3LR		
<b>Operator (if known)</b>	Witherley Parish Council		
<b>Catchment</b>	800 metres	<b>Facility Type</b>	Community
<b>Facilities</b>			
<ul style="list-style-type: none"> <li>• Toilets</li> <li>• Kitchen</li> </ul>			
<b>Activities</b>	<b>Frequency</b>	<b>Activities</b>	<b>Frequency</b>
Zumba	N/a	Art Class	N/a
Yoga	N/a	Women's Institute	N/a
Men's Group	N/a		
Parish Council Meetings	Monthly		
<b>Accessibility</b>	Approximately 8 informal Car Parking Spaces		
- <b>Parking</b>	Bus service approximately every 2 hours Mon – Sat –		
- <b>Public Transport</b>	Roberts Coaches 7. No Sunday service		
- <b>Location</b>	Disabled Access		
<b>Additional Information</b>			
<b>Sourced: Site Visits</b>			

## Witherley Parish Rooms



<b>WITHERLEY</b>			
<b>Settlement Classification</b>	Rural Village	<b>Settlement</b>	Witherley
<b>Name of Facility</b>	St Peter's Church		
<b>Address</b>	Church Road Witherley Leicestershire CV9 3NA		
<b>Operator (if known)</b>			
<b>Catchment</b>	800 metres	<b>Facility Type</b>	Community
<b>Facilities</b>			
<ul style="list-style-type: none"> <li>• Toilets</li> <li>• Kitchen</li> </ul>			
<b>Activities</b>	<b>Frequency</b>	<b>Activities</b>	<b>Frequency</b>
Coffee Mornings	Weekly- Wednesday 10.30 am- 12 noon	Duck Races	Annual- August Bank Holiday
Christmas Bazaar	Annual	Concerts	N/a
Hertiage Weekend Open Day	Annual- 8 <sup>th</sup> & 9 <sup>th</sup> September		
<b>Accessibility</b>		Disabled Access	
<ul style="list-style-type: none"> <li>- Parking</li> <li>- Public Transport</li> <li>- Location</li> </ul>		Bus service approximately every 2 hours Mon – Sat – Roberts Coaches 7. No Sunday service No parking	
<b>Additional Information</b>			

St Peter's Church, Witherley



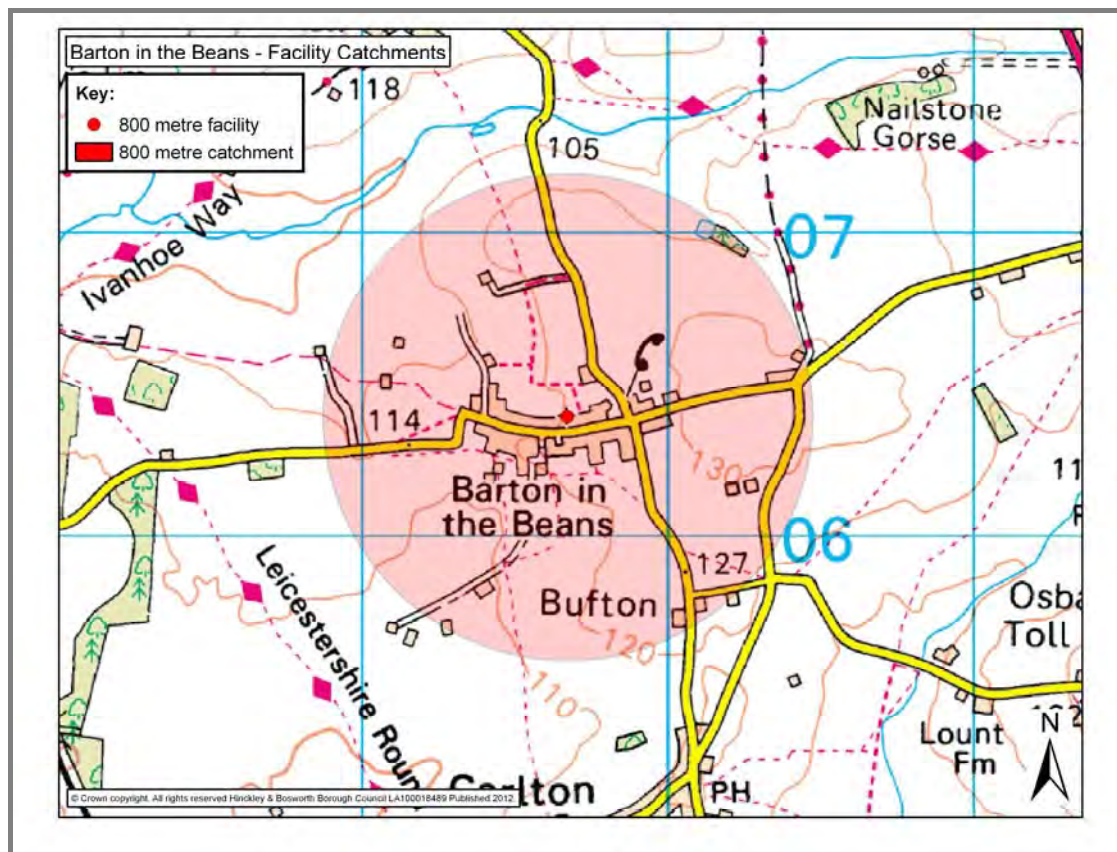


# APPENDIX 6f

## RURAL HAMLETS



# BARTON IN THE BEANS CATCHMENT AREA



<b>BARTON IN THE BEANS</b>			
<b>Settlement Classification</b>	Rural Village	<b>Settlement</b>	Barton in the Beans
<b>Name of Facility</b>	Baptist Chapel		
<b>Address</b>	22 Main Street Barton in the Beans Leicestershire CV13 0DJ		
<b>Operator (if known)</b>			
<b>Catchment</b>	800 metres	<b>Facility Type</b>	Community
<b>Facilities</b>			
<b>Activities</b>	<b>Frequency</b>	<b>Activities</b>	<b>Frequency</b>
Polling station	During parish, local, county and national elections	Heritage Open Days	N/a
<b>Accessibility</b>	On street parking		
- <b>Parking</b>	Nearest bus services in Carlton and Congerstone		
- <b>Public Transport</b>	Disabled Access		
- <b>Location</b>			
<b>Additional Information</b>			
<b>Sourced: Site Visits</b>			
The Baptist Chapel contains the Samuel Deacon Museum which opens infrequently for special events			

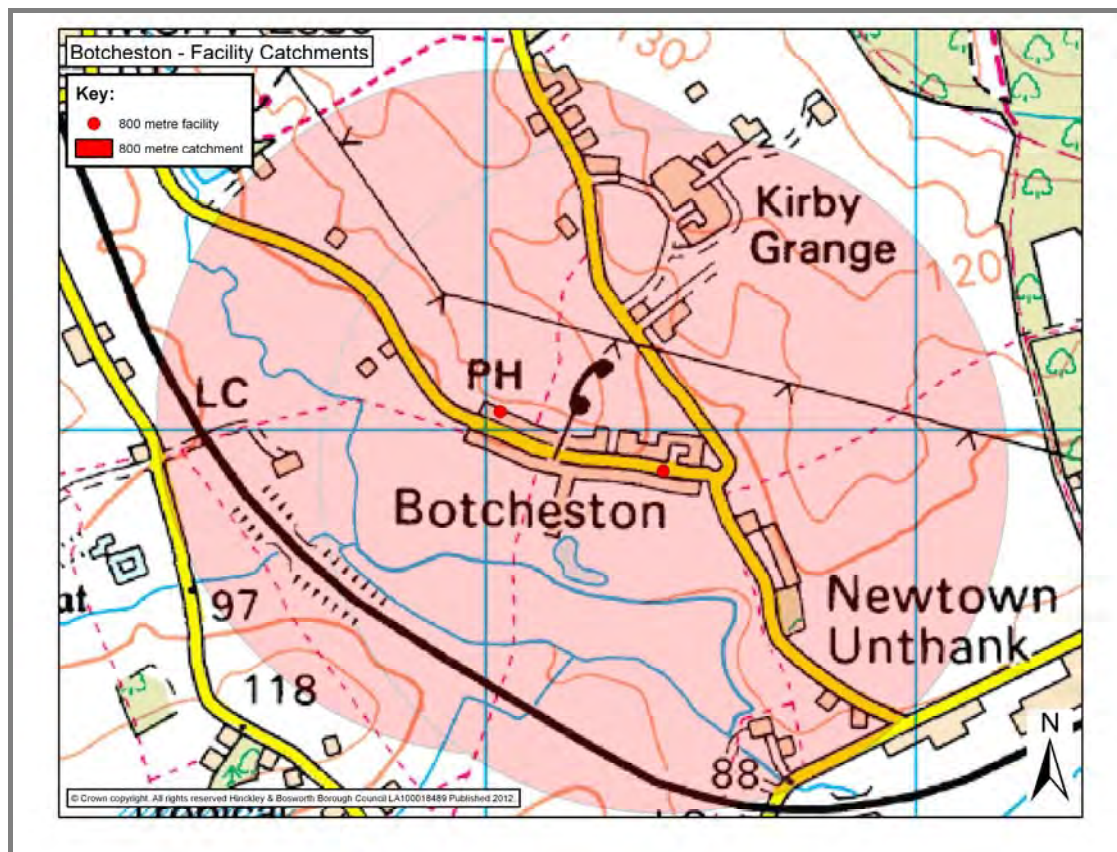
Baptist Chapel





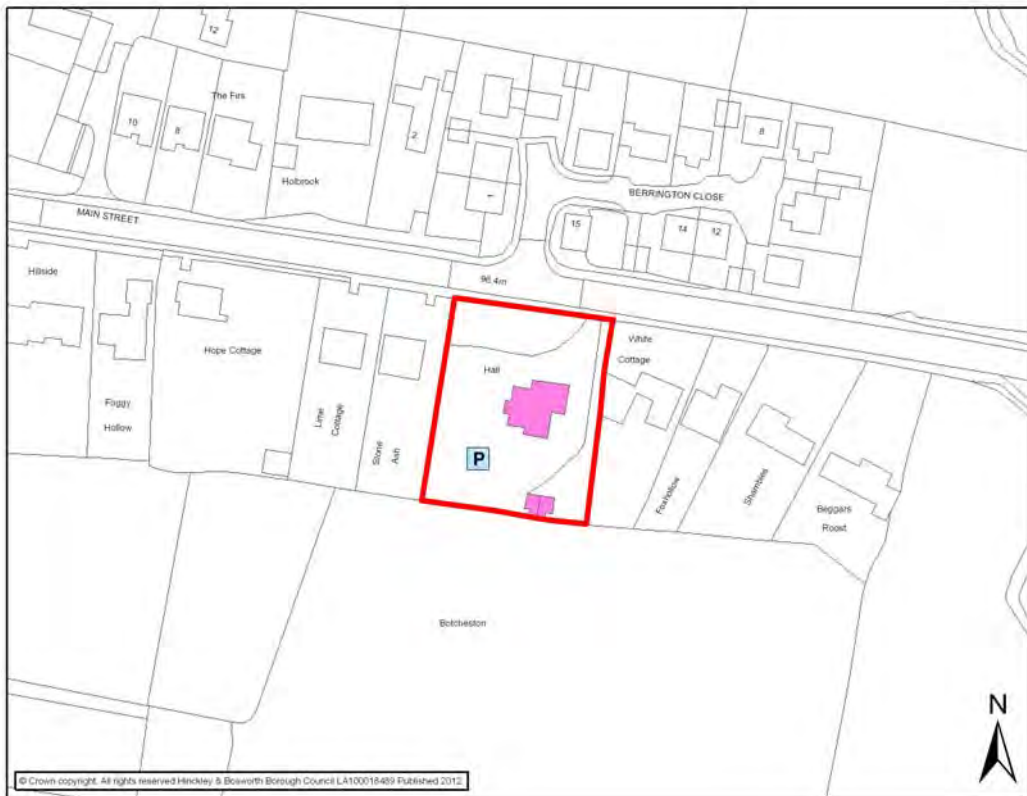
This page has been left blank intentionally

# BOTCHESTON CATCHMENT AREA



<b>BOTCHESTON</b>			
<b>Settlement Classification</b>	Rural Hamlet	<b>Settlement</b>	Botcheston
<b>Name of Facility</b>	Botcheston Village Hall		
<b>Address</b>	Main Street Botcheston Leicestershire LE9 9FF		
<b>Operator (if known)</b>			
<b>Catchment</b>	800 metres	<b>Facility Type</b>	Community
<b>Facilities</b>			
<ul style="list-style-type: none"> <li>• Main Hall- Capacity 70</li> <li>• Kitchen</li> </ul>		<ul style="list-style-type: none"> <li>• Toilets</li> </ul>	
<b>Activities</b>	<b>Frequency</b>	<b>Activities</b>	<b>Frequency</b>
Polling station	During parish, local, county and national elections	Bonfire and Firework Display	N/a
W.I.	N/a	Christmas Party/Burns Night	N/a
Parish Council Meetings	N/a	Painting Group	N/a
Keep Fit	N/a	Spinners and Weavers	N/a
Millionaires Night	N/a	Film Nights	N/a
Village Barbeque and Live Music	N/a	Centre Stage productions	N/a
Harvest Supper	N/a		
<b>Accessibility</b>	Approximately 20 Parking Spaces		
<ul style="list-style-type: none"> <li>- <b>Parking</b></li> <li>- <b>Public Transport</b></li> <li>- <b>Location</b></li> </ul>	Hourly bus service - Arriva 26 - no Sunday service Disabled Access		
<b>Additional Information</b>			
<ul style="list-style-type: none"> <li>• <b>Easy interior and exterior access</b></li> <li>• <b>Room Hire</b></li> <li>• <b>Premises license</b></li> <li>• <b>Performing rights</b></li> </ul>			
<p><b>Sourced: Site Visits</b>  <a href="http://www.ruralcc.org.uk/communitybuildings/BOTVIL1">http://www.ruralcc.org.uk/communitybuildings/BOTVIL1</a></p>			

# Botcheston Village Hall





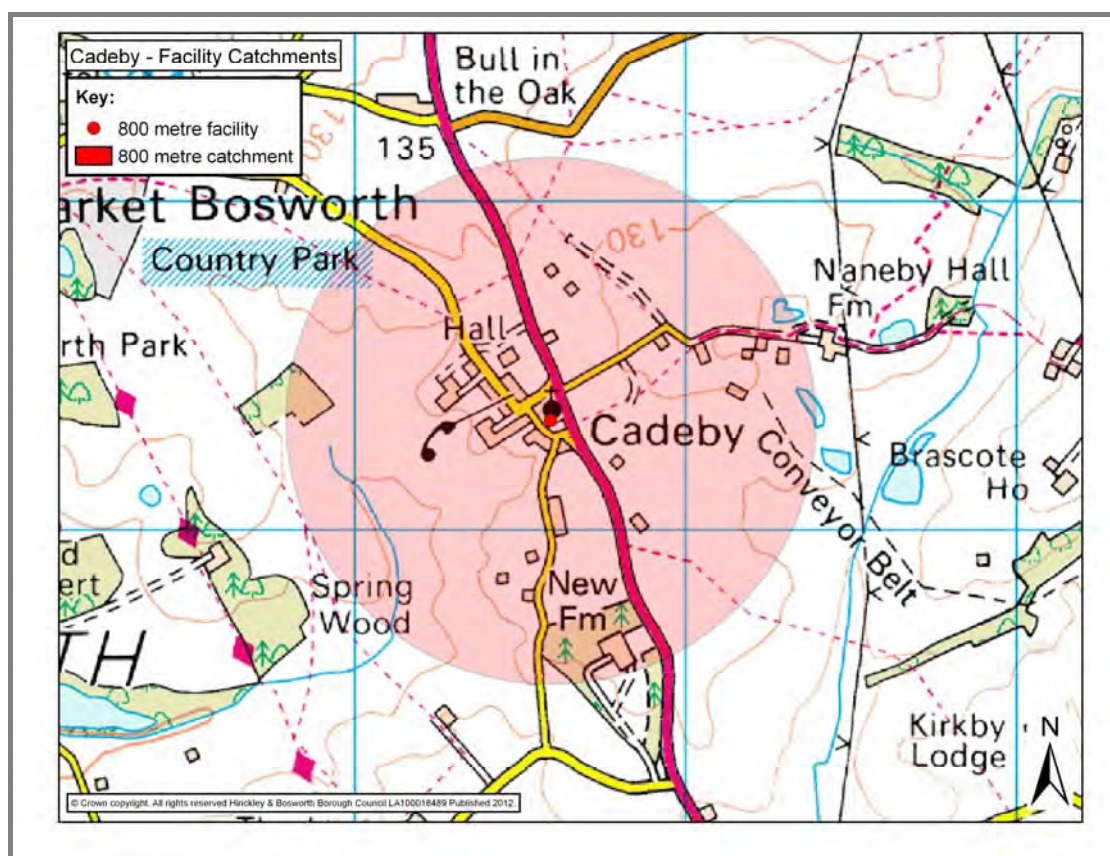
<b>BOTCHESTON</b>			
<b>Settlement Classification</b>	Rural Hamlet	<b>Settlement</b>	Botcheston
<b>Name of Facility</b>	The Greyhound Inn Public House		
<b>Address</b>	Main Street Botcheston Leicestershire LE9 9FF		
<b>Operator (if known)</b>			
<b>Catchment</b>	800 metres	<b>Facility Type</b>	Community
<b>Facilities</b>			
<ul style="list-style-type: none"> <li>• Restaurant and Public House</li> </ul>			
<b>Activities</b>	<b>Frequency</b>	<b>Activities</b>	<b>Frequency</b>
<b>Accessibility</b>	Approximately 15 Parking Spaces		
- <b>Parking</b>	Hourly bus service - Arriva 26 - no Sunday service		
- <b>Public Transport</b>	Disabled Access		
- <b>Location</b>			
<b>Additional Information</b>			
<b>Sourced: Site Visits</b>			

# The Greyhound Inn Public House



This page has been left blank intentionally

# CADEBY CATCHMENT AREA





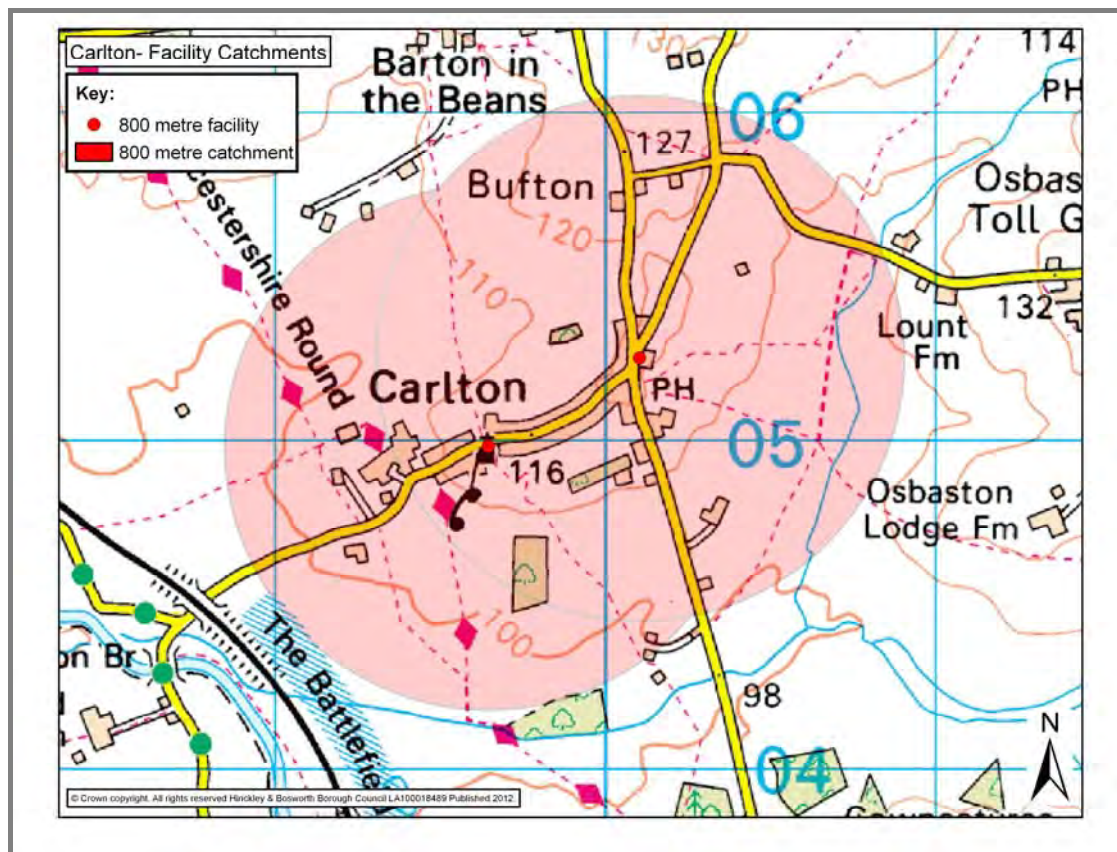
<b>CADEBY</b>			
<b>Settlement Classification</b>	Rural Hamlet	<b>Settlement</b>	Cadeby
<b>Name of Facility</b>	All Saints Church		
<b>Address</b>	Church Lane Cadeby Leicestershire CV13 0AT		
<b>Operator (if known)</b>	Market Bosworth Benefice		
<b>Catchment</b>	800 metres	<b>Facility Type</b>	Community
<b>Facilities</b>			
<b>Activities</b>	<b>Frequency</b>	<b>Activities</b>	<b>Frequency</b>
<b>Accessibility</b>	On Street Parking		
- <b>Parking</b>	Bus service every 30 minutes Mon – Sat – Roberts Tours		
- <b>Public Transport</b>	159		
- <b>Location</b>			
<b>Additional Information</b>			
<b>Sourced: Site Visits</b>			

# All Saints Church



This page has been left blank intentionally

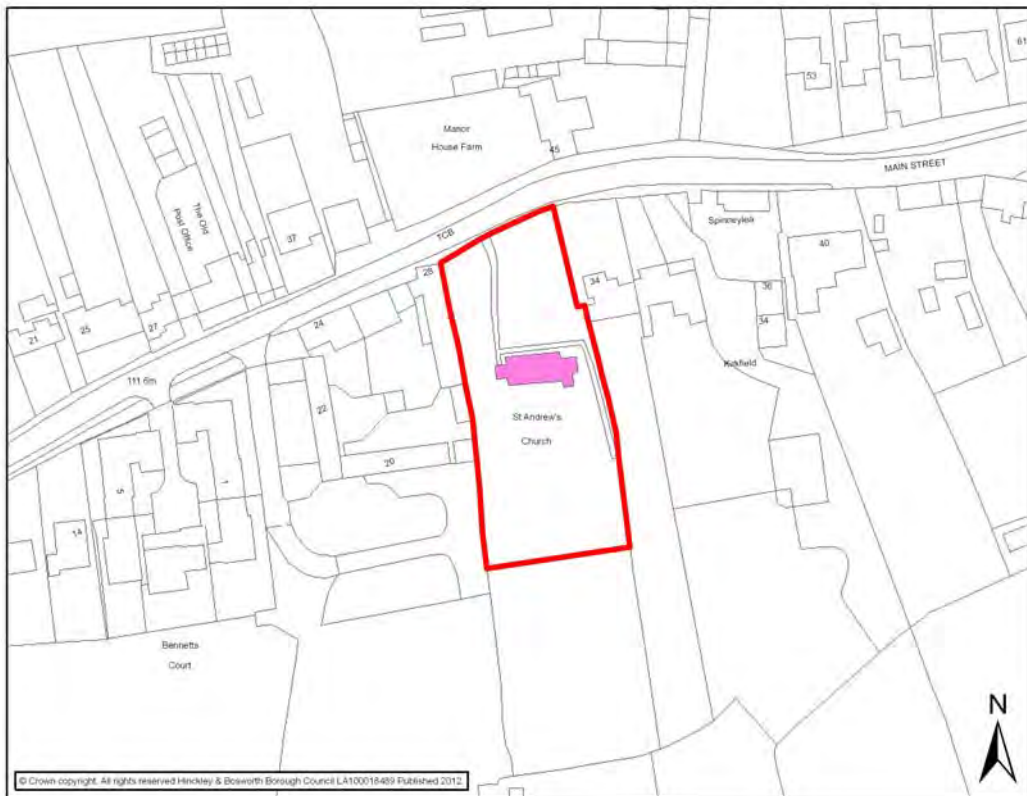
# CARLTON CATCHMENT AREA





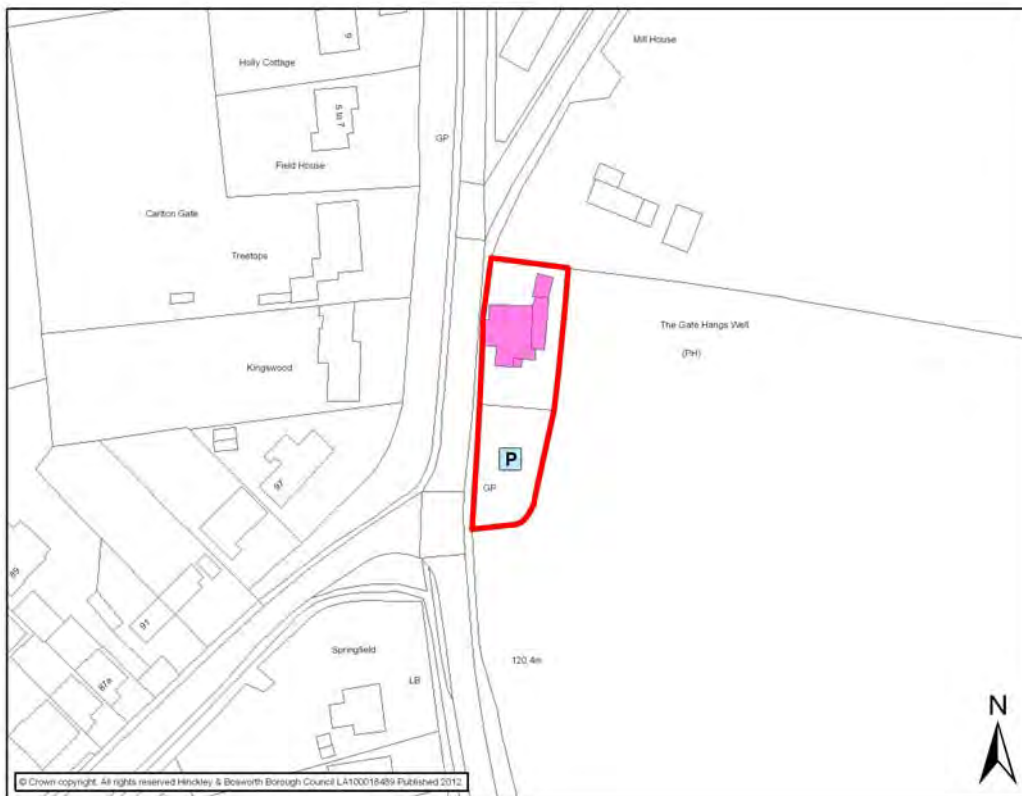
CARLTON			
<b>Settlement Classification</b>	Rural Hamlet	<b>Settlement</b>	Carlton
<b>Name of Facility</b>	St Andrews Church of England Parish Church		
<b>Address</b>	30 Main Street Carlton Leicestershire CV13 0BZ		
<b>Operator (if known)</b>	Diocese of Leicester		
<b>Catchment</b>	800 metres	<b>Facility Type</b>	Community
Facilities			
Activities	Frequency	Activities	Frequency
<b>Accessibility</b>	On-street Parking		
- <b>Parking</b>	Hourly bus service - Arriva 153 - no Sunday service		
- <b>Public Transport</b>	Disabled Access		
- <b>Location</b>			
Additional Information			
<b>Sourced: Site Visits</b>			

# St Andrews Church



<b>CARLTON</b>			
<b>Settlement Classification</b>	Rural Hamlet	<b>Settlement</b>	Carlton
<b>Name of Facility</b>	The Gate Hangs Well Public House		
<b>Address</b>	Barton Road Carlton Leicestershire CV13 0DB		
<b>Operator (if known)</b>			
<b>Catchment</b>	800 metres	<b>Facility Type</b>	Community
<b>Facilities</b>			
• Public House			
<b>Activities</b>	<b>Frequency</b>	<b>Activities</b>	<b>Frequency</b>
Live Music	Occasional		
<b>Accessibility</b>	Approximately 14 Car Parking Spaces		
- <b>Parking</b>	Hourly bus service - Arriva 153 - no Sunday service		
- <b>Public Transport</b>	Disabled Access		
- <b>Location</b>			
<b>Additional Information</b>			
<b>Sourced: Site Visits</b>			

# The Gate Hangs Well





This page has been left blank intentionally

# DADLINGTON CATCHMENT AREA



<b>DADLINGTON</b>			
<b>Settlement Classification</b>	Rural Hamlet	<b>Settlement</b>	Dadlington
<b>Name of Facility</b>	Dadlington Village Hall		
<b>Address</b>	The Green Dadlington Leicestershire CV13 6JB		
<b>Operator (if known)</b>			
<b>Catchment</b>	800 metres	<b>Facility Type</b>	Community
<b>Facilities</b>			
<ul style="list-style-type: none"> <li>• Main Hall- Capacity 100</li> <li>• Kitchen</li> </ul>		<ul style="list-style-type: none"> <li>• Toilets</li> </ul>	
<b>Activities</b>	<b>Frequency</b>	<b>Activities</b>	<b>Frequency</b>
Polling Station	During parish, local, county and national elections	Keep-fit	N/a
Parish Council Meetings	N/a	Art (painting) class	N/a
Church meetings	N/a		
<b>Accessibility</b>	6 Car Parking Spaces Hourly bus service - Arriva 86 - no Sunday service		
- <b>Parking</b>			
- <b>Public Transport</b>			
- <b>Location</b>			
<b>Additional Information</b>			
<ul style="list-style-type: none"> <li>• Easy interior and exterior access</li> <li>• Room Hire</li> <li>• Premises Licence</li> <li>• Registered charity #702918</li> </ul>			
Sourced: <a href="http://www.ruralcc.org.uk/communitybuildings/DADVIL1">http://www.ruralcc.org.uk/communitybuildings/DADVIL1</a>			

# Dadlington Village Hall





DADLINGTON			
<b>Settlement Classification</b>	Rural Hamlet	<b>Settlement</b>	Dadlington
<b>Name of Facility</b>	The Church of St James the Greater		
<b>Address</b>	The Green Dadlington Leicestershire CV13 6JB		
<b>Operator (if known)</b>			
<b>Catchment</b>	800 metres	<b>Facility Type</b>	Community
Facilities			
<b>Accessibility</b>	No parking Disabled access with a small ramp Hourly bus service- Arrive 86- No Sunday Service		
- <b>Parking</b>			
- <b>Public Transport</b>			
- <b>Location</b>			
Additional Information			

# The Church of St James the Greater



DADLINGTON			
<b>Settlement Classification</b>	Rural Hamlet	<b>Settlement</b>	Dadlington
<b>Name of Facility</b>	Dog and Hedgehog Public House		
<b>Address</b>	2 The Green Dadlington Leicestershire CV13 6JB		
<b>Operator (if known)</b>			
<b>Catchment</b>	800 metres	<b>Facility Type</b>	Community
Facilities			
• Bar		• Restaurant	
Activities	Frequency	Activities	Frequency
<b>Accessibility</b> - Parking - Public Transport - Location	C. 55 parking spaces Hourly bus service - Arriva 86 - no Sunday service		
Additional Information			

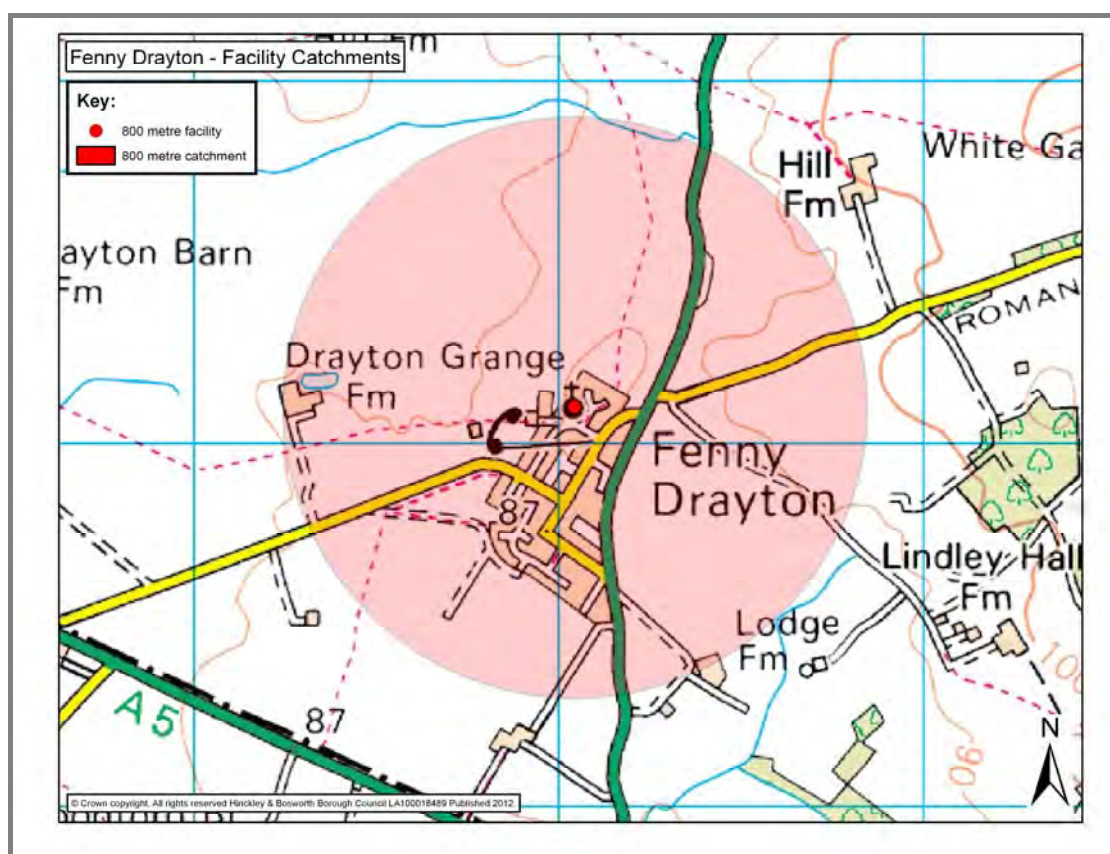
# Dog and Hedgehog Public House





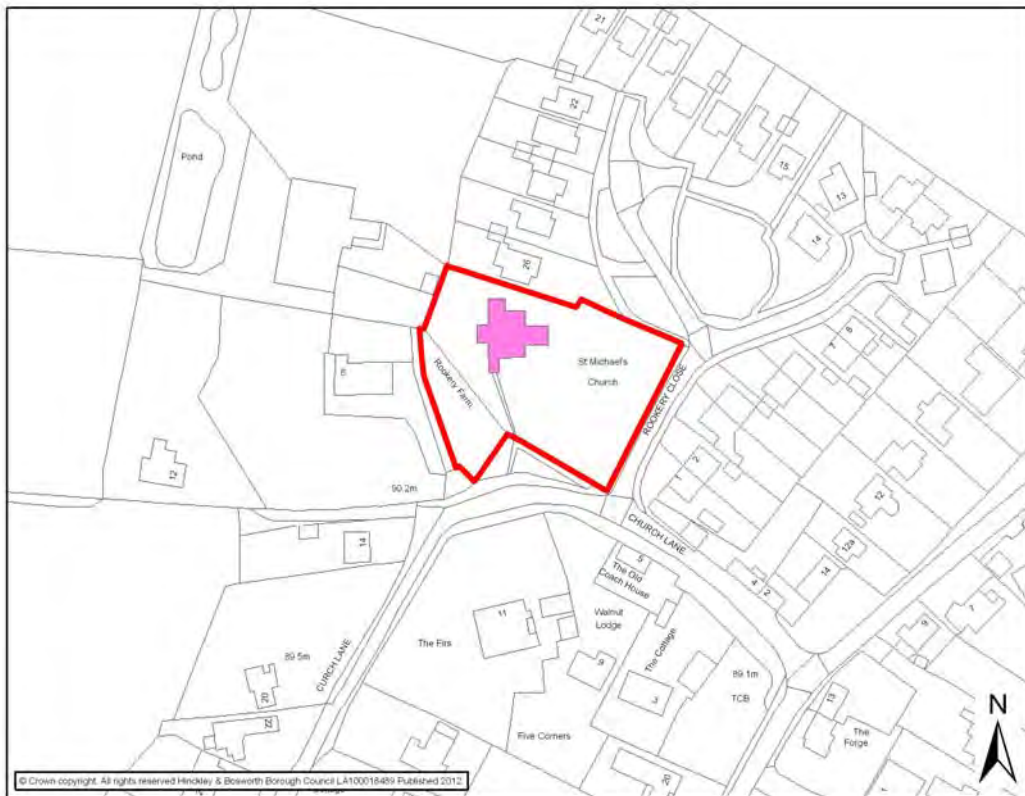
This page has been left blank intentionally

# FENNY DRAYTON CATCHMENT AREA



FENNY DRAYTON			
<b>Settlement Classification</b>	Rural Hamlet	<b>Settlement</b>	Fenny Drayton
<b>Name of Facility</b>	St Michaels & All Angels Church of England Parish Church		
<b>Address</b>	Church Lane Fenny Drayton Leicestershire CV13 6BA		
<b>Operator (if known)</b>	The Church of England		
<b>Catchment</b>	800 metres	<b>Facility Type</b>	Community
Facilities			
<b>Activities</b>	<b>Frequency</b>	<b>Activities</b>	<b>Frequency</b>
Flower Festival	Annual		
Community Coffee Mornings	2 <sup>nd</sup> & 4 <sup>th</sup> Thursday of the month 10.30am- 12.30pm		
Zumba	N/a		
<b>Accessibility</b>	No parking provision		
- <b>Parking</b>	Disabled access		
- <b>Public Transport</b>	Bus service approximately every 2 hours Mon – Sat – Roberts Coaches 7. No Sunday service		
- <b>Location</b>			
Additional Information			

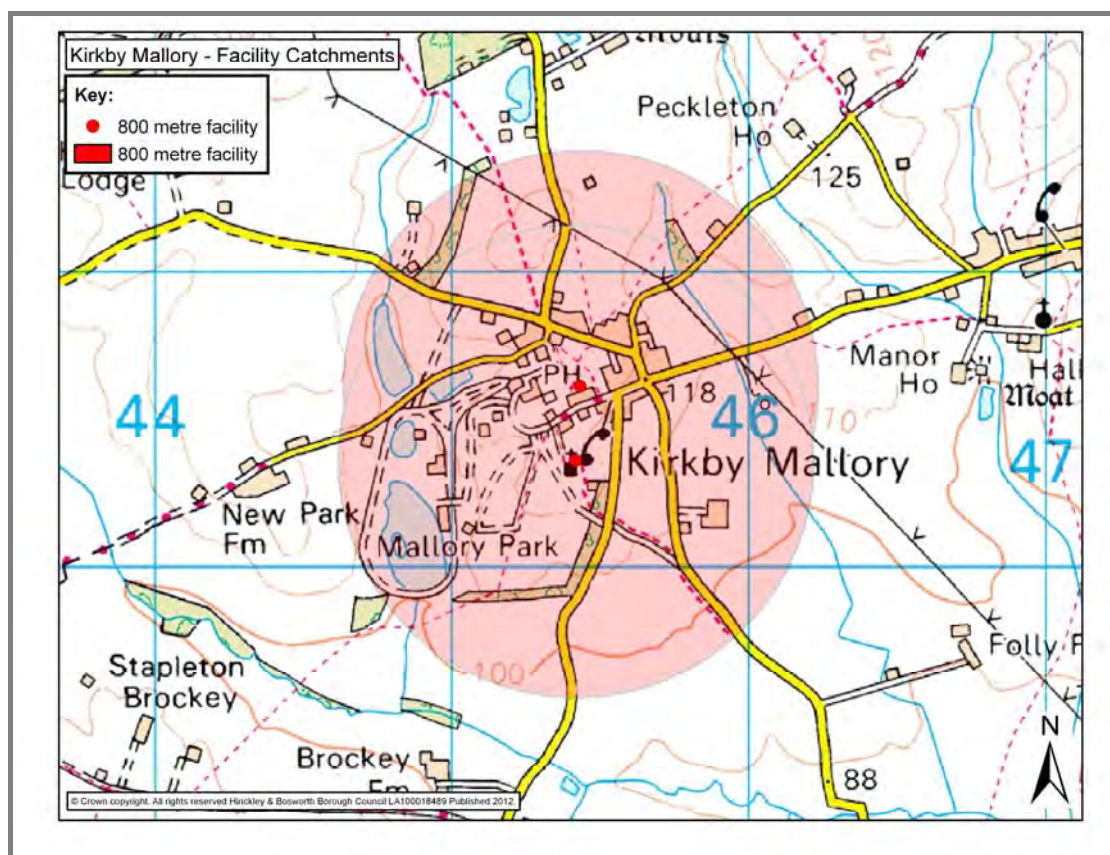
## St Michaels & All Angels Parish Church





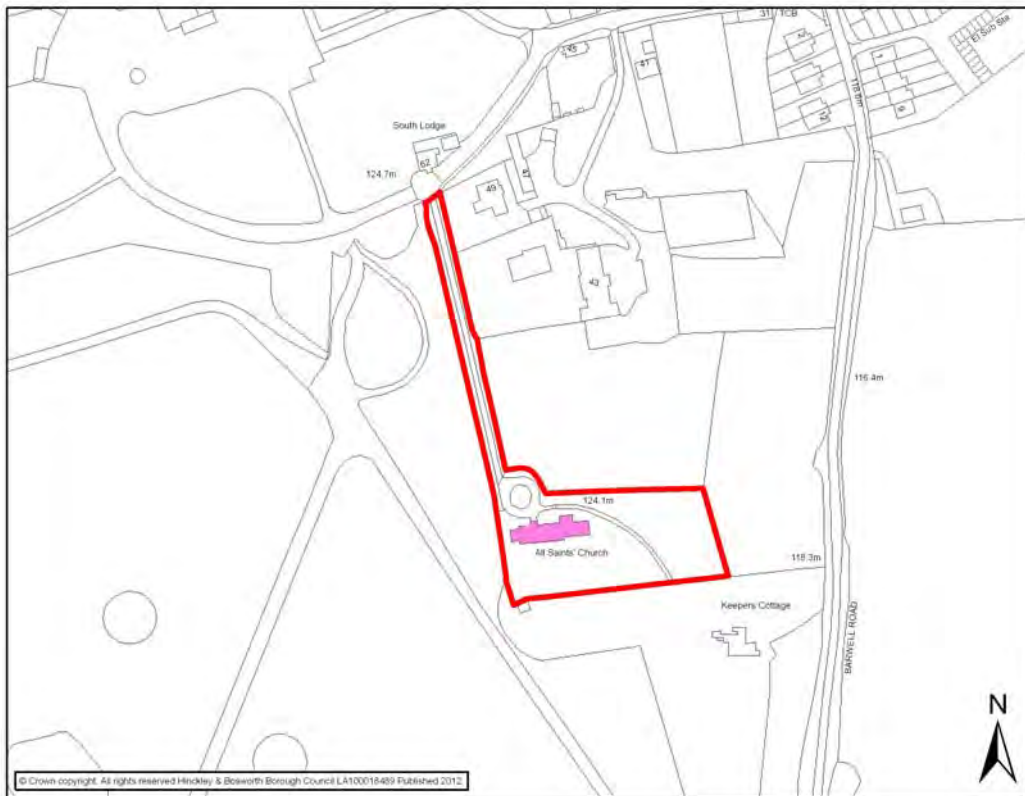
This page has been left blank intentionally

# KIRKBY MALLORY CATCHMENT AREA



KIRKBY MALLORY			
<b>Settlement Classification</b>	Rural Hamlet	<b>Settlement</b>	Kirkby Mallory
<b>Name of Facility</b>	All Saints Church		
<b>Address</b>	Church Road Kirkby Mallory Leicestershire LE9 7QE		
<b>Operator (if known)</b>	Church of England		
<b>Catchment</b>	800 metres	<b>Facility Type</b>	Community
Facilities			
Activities	Frequency	Activities	Frequency
Sing Along	N/a	Bell Ringing	N/a
Boys & Girls Brigade	Weekly		
<b>Accessibility</b>	Disabled Access		
- Parking	No local bus service – nearest service in Stapleton		
- Public Transport	Some informal parking provision.		
- Location			
Additional Information			
<b>Source:</b> <a href="http://www.achurchnearyou.com/kirkbymallory/">http://www.achurchnearyou.com/kirkbymallory/</a> <b>Site Visits</b>			

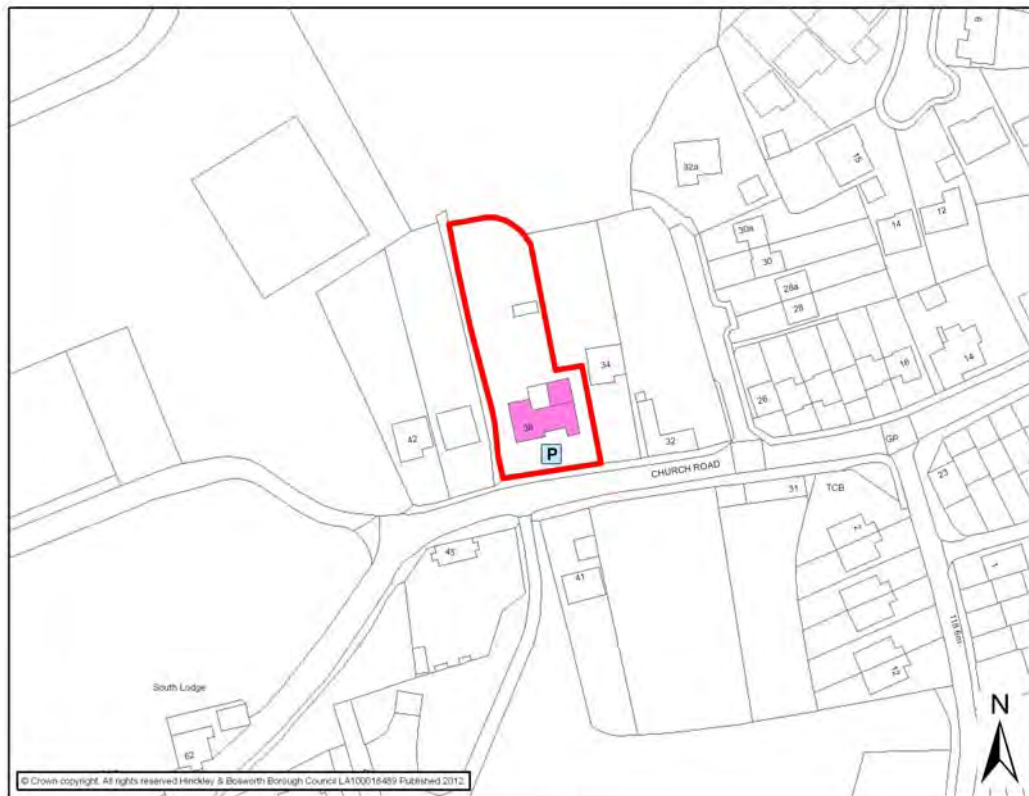
# All Saints Church





<b>KIRKBY MALLORY</b>			
<b>Settlement Classification</b>	Rural Hamlet	<b>Settlement</b>	Kirkby Mallory
<b>Name of Facility</b>	Kirkby Mallory Village Hall (Old School)		
<b>Address</b>	38 Church Road Kirkby Mallory Leicestershire LE9 7QE		
<b>Operator (if known)</b>			
<b>Catchment</b>	800 metres	<b>Facility Type</b>	Community
<b>Facilities</b>			
<b>Activities</b>	<b>Frequency</b>	<b>Activities</b>	<b>Frequency</b>
Pre-school nursery	N/a	Parish Council meetings	N/a
Boys & Girls Brigade	N/a		
<b>Accessibility</b>	C. 4 parking spaces to the front of the property No local bus service – nearest service in Stapleton		
- <b>Parking</b>			
- <b>Public Transport</b>			
- <b>Location</b>			
<b>Additional Information</b>			

# Kirkby Mallory Village Hall (Old School)



KIRKBY MALLORY			
<b>Settlement Classification</b>	Rural Hamlet	<b>Settlement</b>	Kirkby Mallory
<b>Name of Facility</b>	Mallory Park		
<b>Address</b>	Church Road Kirkby Mallory Leicestershire LE9 7QE		
<b>Operator (if known)</b>	Mallory Park (Motorsport) Ltd.		
<b>Catchment</b>	N/a	<b>Facility Type</b>	Culture & Tourism
Facilities			
<ul style="list-style-type: none"> <li>• Racing track</li> <li>• Cafes</li> </ul>			
Activities	Frequency	Activities	Frequency
Mallory Park runs numerous meets and activities throughout the year			
<b>Accessibility</b>	Parking on site No local bus service – nearest service in Stapleton		
<ul style="list-style-type: none"> <li>- Parking</li> <li>- Public Transport</li> <li>- Location</li> </ul>			
Additional Information			
Website: <a href="http://www.mallorypark.co.uk/">http://www.mallorypark.co.uk/</a>			

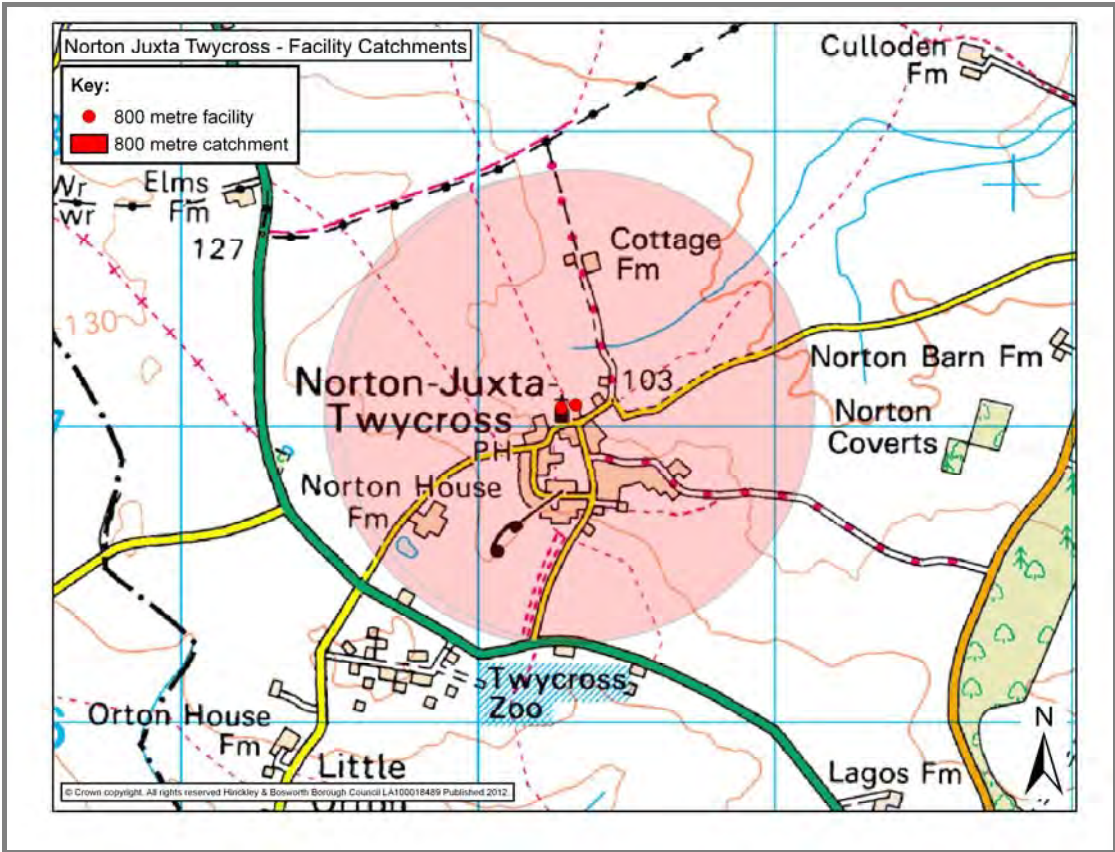
# Mallory Park





This page has been left blank intentionally

# NORTON JUXTA TWYXCROSS CATCHMENT AREA



<b>NORTON JUXTA TWYXCROSS</b>			
<b>Settlement Classification</b>	Rural Hamlet	<b>Settlement</b>	Norton Juxta Twycross
<b>Name of Facility</b>	Norton Juxta Twycross Village Hall		
<b>Address</b>	Orton Lane Norton Juxta Twycross Leicestershire CV9 3PU		
<b>Operator (if known)</b>			
<b>Catchment</b>	800 metres	<b>Facility Type</b>	Community
<b>Facilities</b>			
<ul style="list-style-type: none"> <li>• Main Hall- Capacity 100</li> <li>• Meeting Room – Capacity 6</li> <li>• Kitchen</li> </ul>		<ul style="list-style-type: none"> <li>• Toilets</li> <li>• Reception</li> <li>• Tea and Coffee Bar</li> </ul>	
<b>Activities</b>	<b>Frequency</b>	<b>Activities</b>	<b>Frequency</b>
Polling Station	During parish, local, county and national elections	Talks and presentations	N/a
Parish Council Meetings	N/a	Centre Stage Productions	N/a
Keep Fit	N/a	Parties – children and adults	N/a
Gaming Night	N/a	Wedding Receptions / Christenings / Funerals	N/a
Quiz Nights	N/a	Christmas and New Year Parties	N/a
<b>Accessibility</b>	20 Car Parking Spaces		
- <b>Parking</b>	Bus service approximately every 2 hours Mon – Sat –		
- <b>Public Transport</b>	Roberts Coaches 7. No Sunday service		
- <b>Location</b>	Disabled Access		
<b>Additional Information</b>			
<ul style="list-style-type: none"> <li>• Easy interior and exterior access</li> <li>• Room Hire</li> <li>• Performing Rights</li> </ul>			
<b>Sourced: Site Visits</b> <a href="http://www.ruralcc.org.uk/communitybuildings/NORVIL2">http://www.ruralcc.org.uk/communitybuildings/NORVIL2</a>			

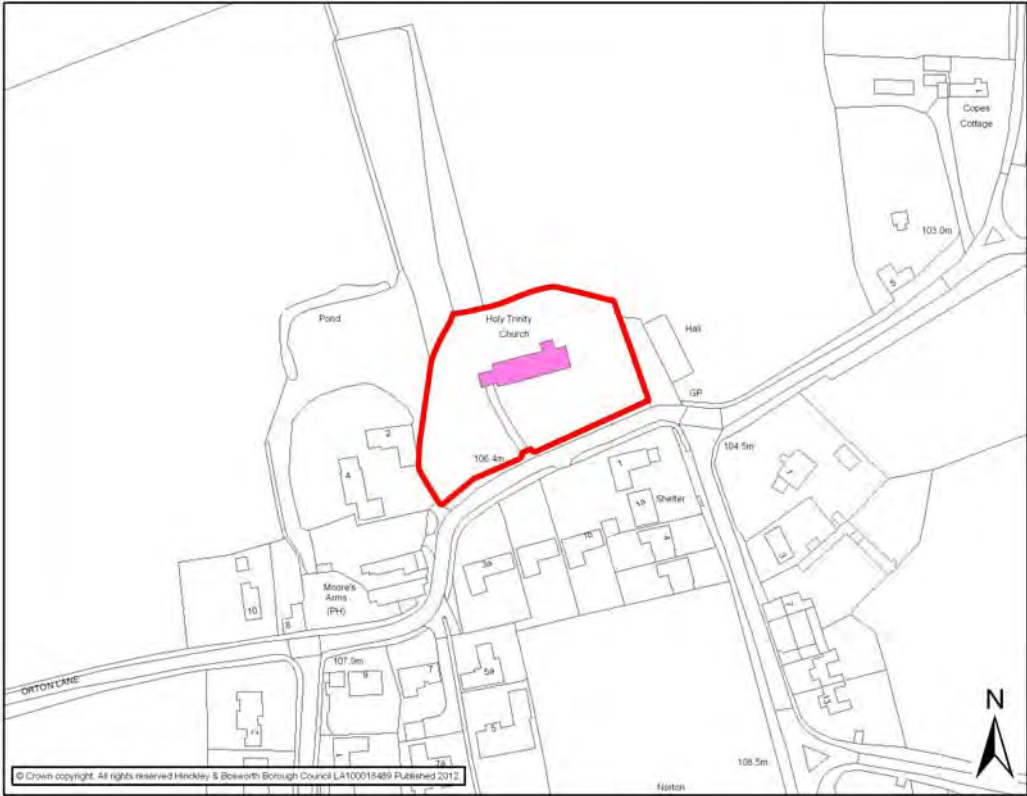
Norton Juxta Twycross Village Hall





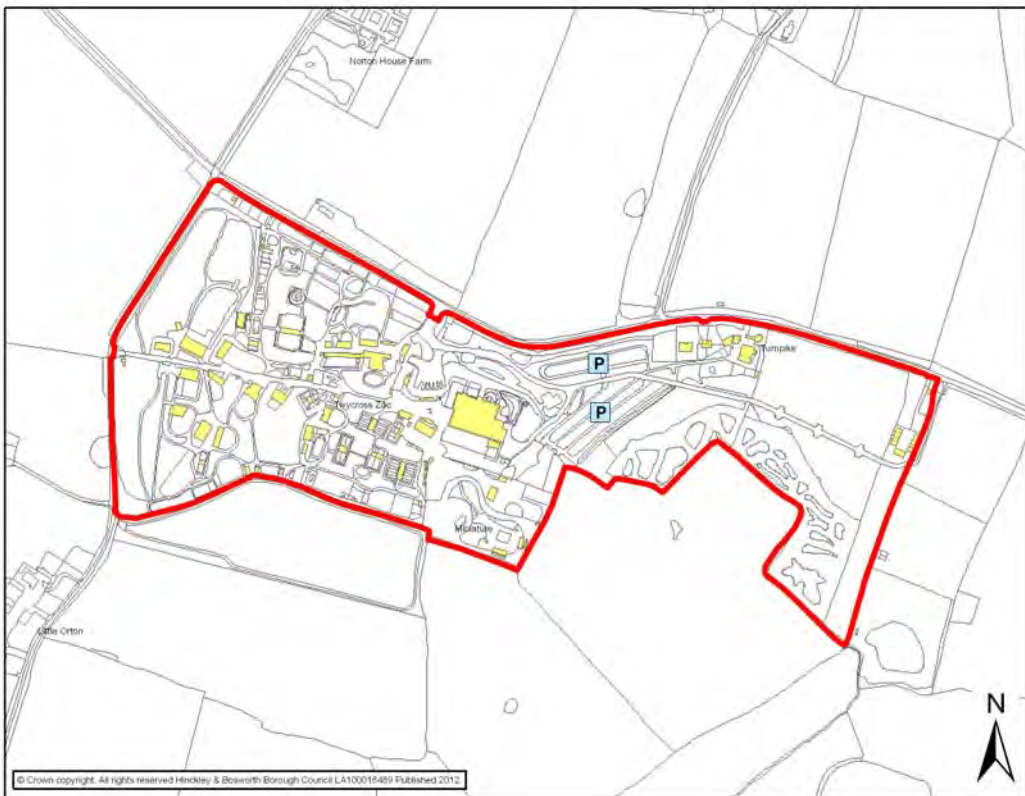
NORTON JUXTA TWYXCROSS			
<b>Settlement Classification</b>	Rural Hamlet	<b>Settlement</b>	Norton Juxta Twycross
<b>Name of Facility</b>	The Holy Trinity Church		
<b>Address</b>	Orton Lane Norton Juxta Twycross Leicestershire CV9 3PU		
<b>Operator (if known)</b>	The Church of England Diocese of Leicester		
<b>Catchment</b>	800 metres	<b>Facility Type</b>	Community
Facilities			
Activities	Frequency	Activities	Frequency
<b>Accessibility</b>	Bus service approximately every 2 hours Mon – Sat – Roberts Coaches 7. No Sunday service Disabled Access No parking provision identified on site.		
- Parking			
- Public Transport			
- Location			
Additional Information			
<p>Sourced: Site Visits</p> <p><a href="http://www.achurchnearyou.com/norton-juxta-twycross-holy-trinity/">http://www.achurchnearyou.com/norton-juxta-twycross-holy-trinity/</a></p>			

# The Holy Trinity Church



NORTON JUXTA TWYXCROSS			
<b>Settlement Classification</b>	Rural Hamlet	<b>Settlement</b>	Norton Juxta Twycross
<b>Name of Facility</b>	Twycross Zoo		
<b>Address</b>	Burton Road Norton Juxta Twycross Leicestershire CV9 3PX		
<b>Operator (if known)</b>	The East Midland Zoological Society		
<b>Catchment</b>	N/a	<b>Facility Type</b>	Culture & Tourism
Facilities			
<ul style="list-style-type: none"> <li>• Toilets</li> <li>• Picnic Areas</li> <li>• Mobility Scooter Hire</li> </ul>		<ul style="list-style-type: none"> <li>• Conference Facilities</li> <li>• Art Gallery</li> <li>• Cafe</li> </ul>	
Activities	Frequency	Activities	Frequency
Animal Feeding			
Orienteering challenge			
Tour guides			
Arts and Crafts events			
<b>Accessibility</b>	<ul style="list-style-type: none"> <li>- <b>Parking</b></li> <li>- <b>Public Transport</b></li> <li>- <b>Location</b></li> </ul>		
	Extensive unmarked parking spaces No.7 bus service- Nuneaton to Ashby De La Zouch- every two hours. Disabled access to most of the Zoo's facilities		
Additional Information			
Sourced: <a href="http://www.twycrosszoo.org">http://www.twycrosszoo.org</a>			

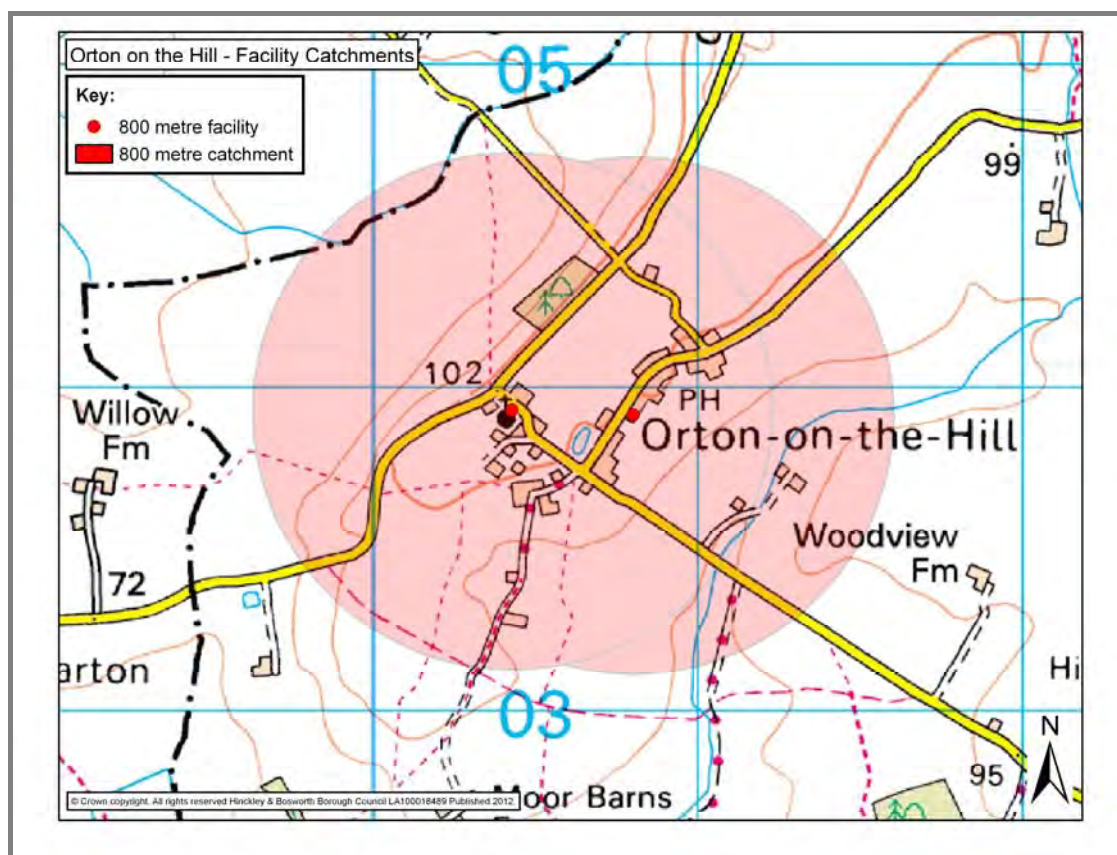
# Twycross Zoo





This page has been left blank intentionally

# ORTON ON THE HILL CATCHMENT AREA



ORTON ON THE HILL			
<b>Settlement Classification</b>	Rural Hamlet	<b>Settlement</b>	Orton on the Hill
<b>Name of Facility</b>	St Edith's Church of England Parish Church		
<b>Address</b>	The Green Orton on the Hill Leicestershire CV9 3NG		
<b>Operator (if known)</b>	Market Bosworth Benefice		
<b>Catchment</b>	800 metres	<b>Facility Type</b>	Community
Facilities			
• Kitchen		• Toilets	
Activities	Frequency	Activities	Frequency
<b>Accessibility</b>	No car parking available		
- Parking	No bus service		
- Public Transport	Premises does not appear to have disabled access.		
- Location			
Additional Information			
Sourced: <a href="http://www.marketbosworthbenefice.co.uk/ourchurches.html">http://www.marketbosworthbenefice.co.uk/ourchurches.html</a>			

# St Edith's Church





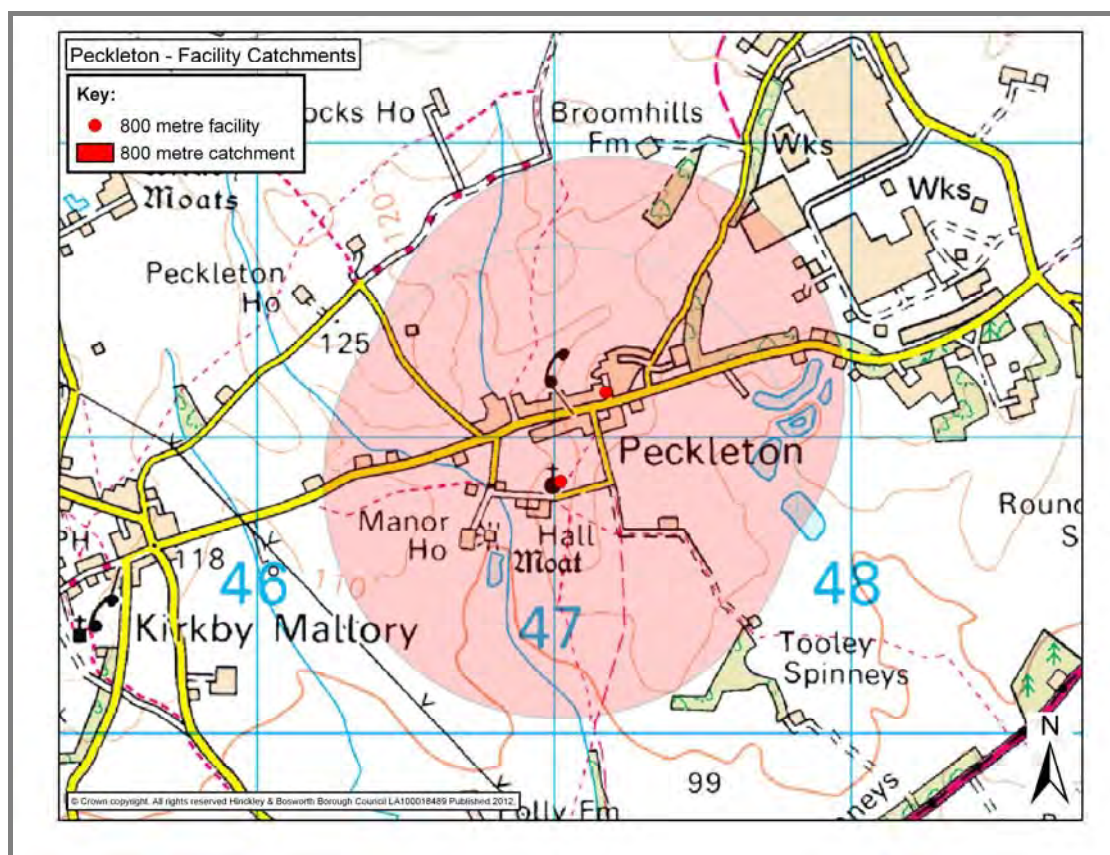
ORTON ON THE HILL			
<b>Settlement Classification</b>	Rural Hamlet	<b>Settlement</b>	Orton on the Hill
<b>Name of Facility</b>	The Unicorn Inn		
<b>Address</b>	20 Main Street Orton on the Hill Leicestershire CV9 3NN		
<b>Operator (if known)</b>			
<b>Catchment</b>	800 metres	<b>Facility Type</b>	Community
Facilities			
<ul style="list-style-type: none"> <li>• 165 seat Restaurant and Public House</li> <li>• Outdoor seating area</li> </ul>		<ul style="list-style-type: none"> <li>• Toilets</li> </ul>	
Activities	Frequency	Activities	Frequency
Quiz Nights			
<b>Accessibility</b>	Approximately 75 unmarked parking spaces		
- Parking	No bus service		
- Public Transport	Premises has disabled access		
- Location			
Additional Information			
<b>Sourced: Site Visits</b> <a href="http://www.unicorn-ortononthehill.co.uk/">http://www.unicorn-ortononthehill.co.uk/</a>			

# The Unicorn Inn



This page has been left blank intentionally

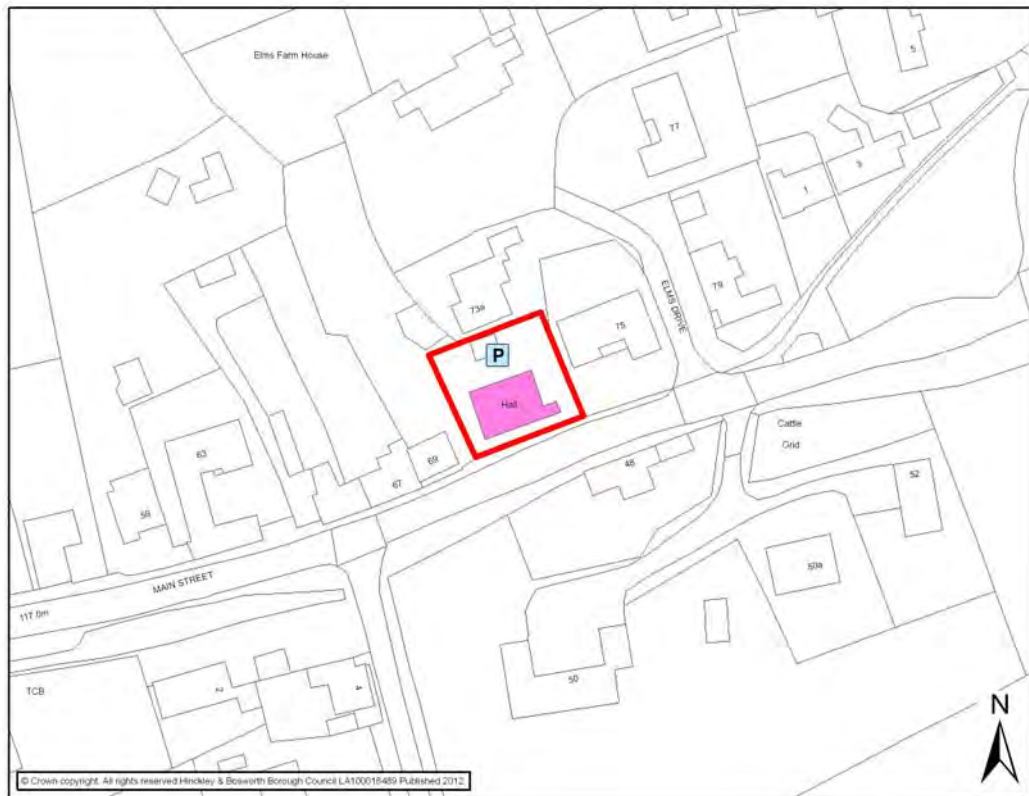
# PECKLETON CATCHMENT AREA





<b>PECKLETON</b>			
<b>Settlement Classification</b>	Rural Hamlet	<b>Settlement</b>	Peckleton
<b>Name of Facility</b>	Peckleton Village Hall		
<b>Address</b>	71 Main Street Peckleton Leicestershire LE9 7RE		
<b>Operator (if known)</b>	Peckleton Parish Council		
<b>Catchment</b>	800 metres	<b>Facility Type</b>	Community
<b>Facilities</b>			
<ul style="list-style-type: none"> <li>Hall hire</li> </ul>			
<b>Activities</b>	<b>Frequency</b>	<b>Activities</b>	<b>Frequency</b>
Sewing club	N/a	Quiz nights	N/a
Kids Club	N/a	Parish Council Meetings	N/a
Art Club	N/a	Italian Classes	N/a
Elections	As required	Hand Bell instruction course	N/a
Race Nights	N/a	Whist Drives	Monthly
<b>Accessibility</b>	Approximately 10 Parking Spaces to rear		
- <b>Parking</b>	No local bus service – nearest service in Stapleton		
- <b>Public Transport</b>	Disabled access		
- <b>Location</b>			
<b>Additional Information</b>			
<p><b>Source: Consultation Response Site Visit</b></p>			

# Peckleton Village Hall



PECKLETON			
<b>Settlement Classification</b>	Rural Hamlet	<b>Settlement</b>	Peckleton
<b>Name of Facility</b>	St Mary Magdalene's Church		
<b>Address</b>	Church Road Peckleton Leicestershire LE9 7RA		
<b>Operator (if known)</b>	Church of England		
<b>Catchment</b>	800 metres	<b>Facility Type</b>	Community
Facilities			
Activities	Frequency	Activities	Frequency
<b>Accessibility</b>	No local bus service – nearest service in Stapleton		
- Parking	Disabled access		
- Public Transport	Informal parking area for approximately 20 cars.		
- Location			
Additional Information			
<b>Source:</b> <a href="http://www.achurchnearyou.com/peckleton-tooley-st-mary-magdalene/">http://www.achurchnearyou.com/peckleton-tooley-st-mary-magdalene/</a> <b>Site Visit</b>			

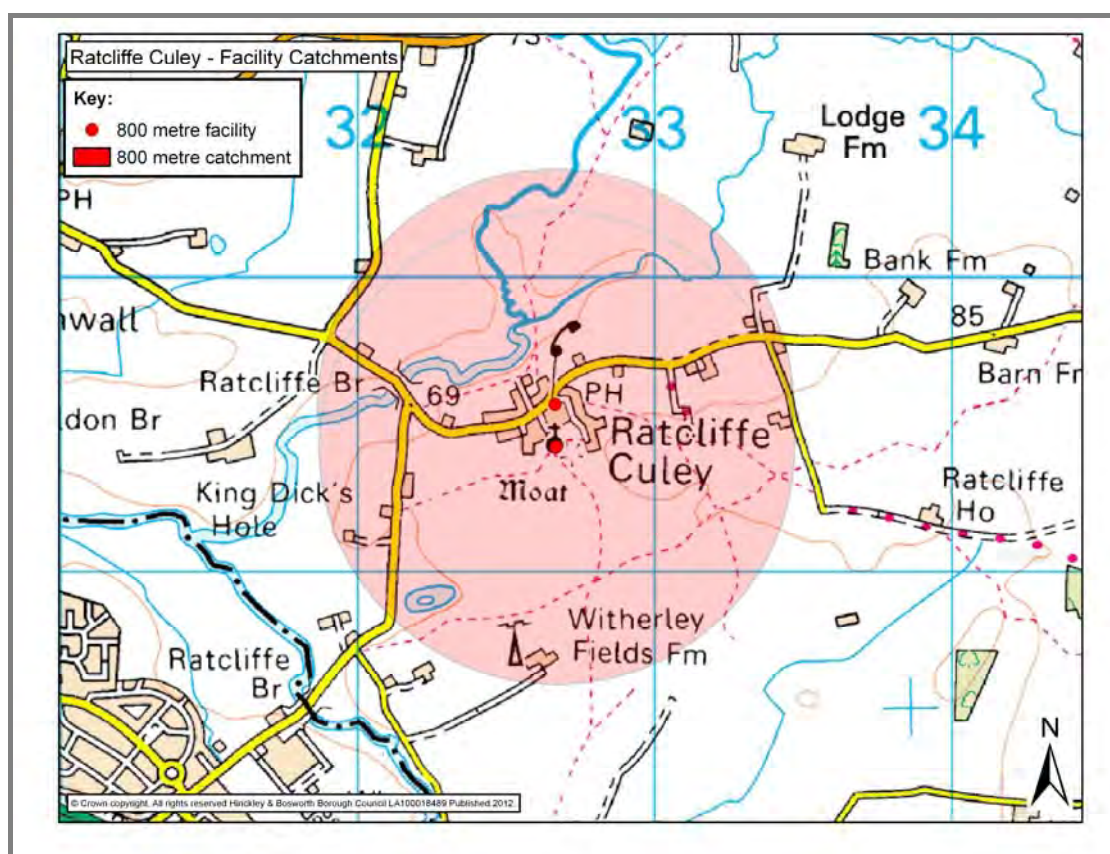
# St Mary Magdalene's Church





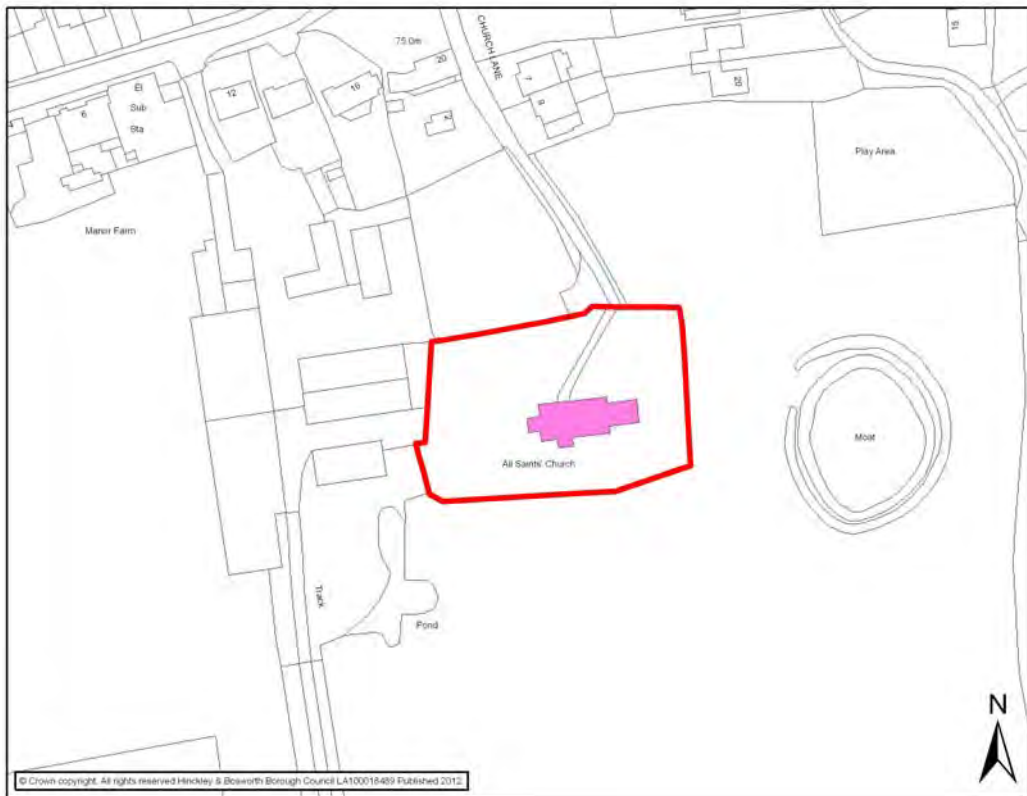
This page has been left blank intentionally

# RATCLIFFE CULEY CATCHMENT AREA



RATCLIFFE CULEY			
<b>Settlement Classification</b>	Rural Hamlet	<b>Settlement</b>	Ratcliffe Culey
<b>Name of Facility</b>	All Saints Church		
<b>Address</b>	Church Lane Ratcliffe Culey Leicestershire CV9 3PA		
<b>Operator (if known)</b>			
<b>Catchment</b>	800 metres	<b>Facility Type</b>	Community
Facilities			
<b>Activities</b>	<b>Frequency</b>	<b>Activities</b>	<b>Frequency</b>
Coffee Morning	N/a		
<b>Accessibility</b>	No parking spaces Disabled Access		
- Parking			
- Public Transport			
- Location			
Additional Information			

# All Saints Church





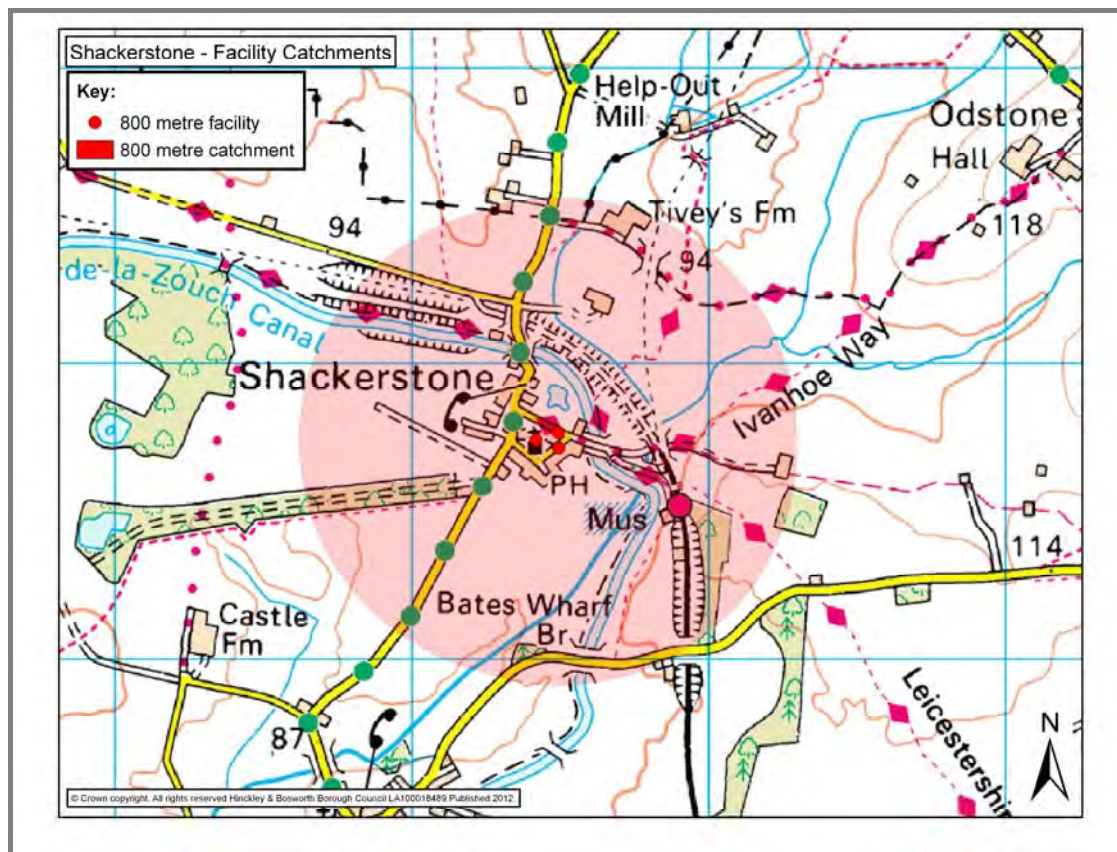
RATCLIFFE CULEY			
<b>Settlement Classification</b>	Rural Hamlet	<b>Settlement</b>	Ratcliffe Culey
<b>Name of Facility</b>	The Gate Public House		
<b>Address</b>	22 Main Road Ratcliffe Culey Leicestershire CV9 3NY		
<b>Operator (if known)</b>			
<b>Catchment</b>	800 metres	<b>Facility Type</b>	Community
Facilities			
<ul style="list-style-type: none"> <li>• Beer garden</li> </ul>		<ul style="list-style-type: none"> <li>• Restaurant and Public House</li> </ul>	
Activities	Frequency	Activities	Frequency
<b>Accessibility</b>	Approximately 6 informal parking spaces		
- Parking	Disabled Access		
- Public Transport	Bus service approximately every 2 hours Mon – Sat –		
- Location	Roberts Coaches 7. No Sunday service		
Additional Information			
<b>Source: Site Visit</b>			

# The Gate Public House



This page has been left blank intentionally

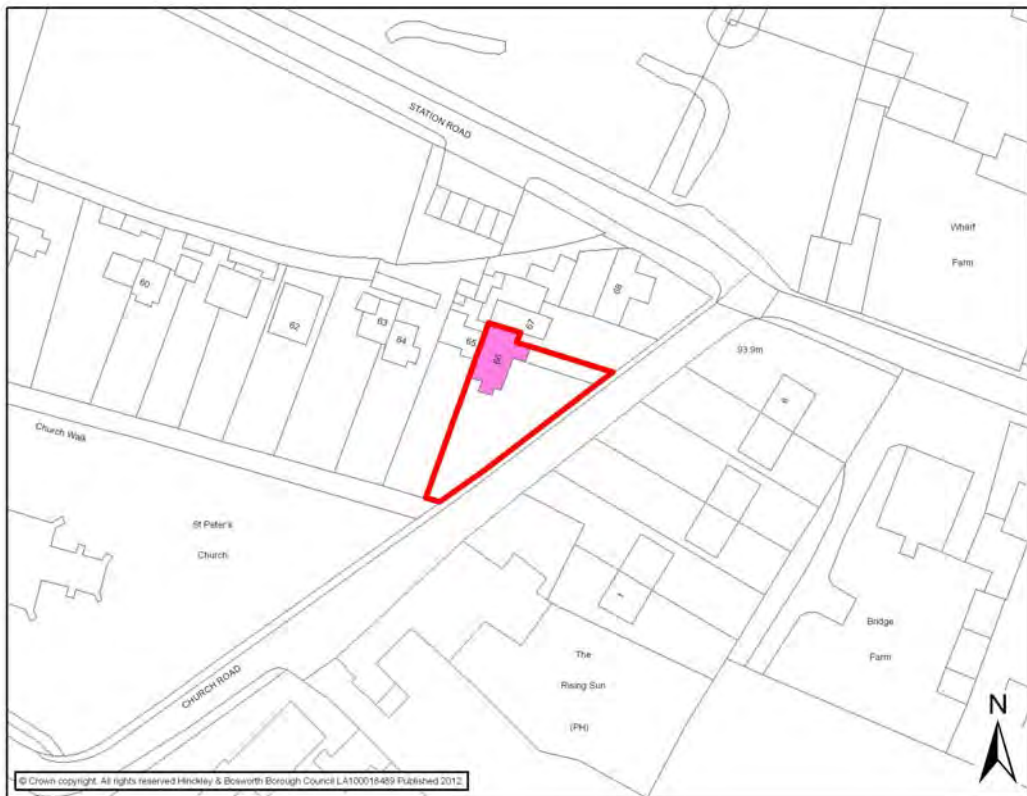
# SHACKERSTONE CATCHMENT AREA





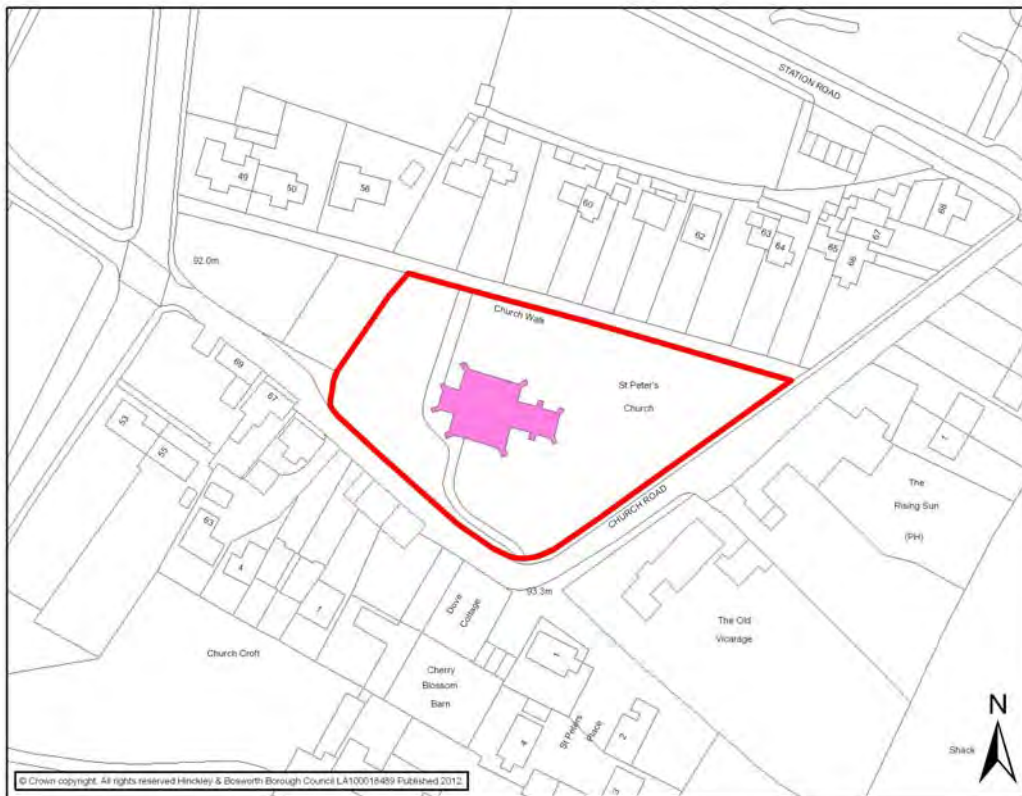
<b>SHACKERSTONE</b>			
<b>Settlement Classification</b>	Rural Hamlet	<b>Settlement</b>	Shackerstone
<b>Name of Facility</b>	Village Hall		
<b>Address</b>	Church Road Shackerstone Leicestershire CV13 6NN		
<b>Operator (if known)</b>			
<b>Catchment</b>	800 metres	<b>Facility Type</b>	Community
<b>Facilities</b>			
<ul style="list-style-type: none"> <li>• Kitchen</li> <li>• Toilets</li> <li>• Baby Changing</li> </ul>		<ul style="list-style-type: none"> <li>• 35+ seat room hire</li> </ul>	
<b>Activities</b>	<b>Frequency</b>	<b>Activities</b>	<b>Frequency</b>
Polling Station	N/a	Slimmer's Club	N/a
Parish Council Meetings	N/a	Relaxation Classes	N/a
Mother & Toddler Group	N/a		
<b>Accessibility</b>	No parking identified		
- <b>Parking</b>	Disabled Access		
- <b>Public Transport</b>	No regular bus service		
- <b>Location</b>			
<b>Additional Information</b>			
<b>Sourced: Site Visits</b> <a href="http://www.ruralcc.org.uk/communitybuildings/SHAVIL3">http://www.ruralcc.org.uk/communitybuildings/SHAVIL3</a>			

# Village Hall



<b>SHACKERSTONE</b>			
<b>Settlement Classification</b>	Rural Hamlet	<b>Settlement</b>	Shackerstone
<b>Name of Facility</b>	St Peter's Church		
<b>Address</b>	Church Road Shackerstone Leicestershire CV13 6NN		
<b>Operator (if known)</b>	The Church of England Diocese of Leicester		
<b>Catchment</b>	800 metres	<b>Facility Type</b>	Community
<b>Facilities</b>			
<b>Activities</b>	<b>Frequency</b>	<b>Activities</b>	<b>Frequency</b>
<b>Accessibility</b>		Disabled Access	
<ul style="list-style-type: none"> <li>- Parking</li> <li>- Public Transport</li> <li>- Location</li> </ul>		No parking provision identified on site. No regular bus service	
<b>Additional Information</b>			
Source: <a href="http://www.achurchnearyou.com/shackerstone-st-peter/">http://www.achurchnearyou.com/shackerstone-st-peter/</a> <b>Site Visit</b>			

# St Peter's Church





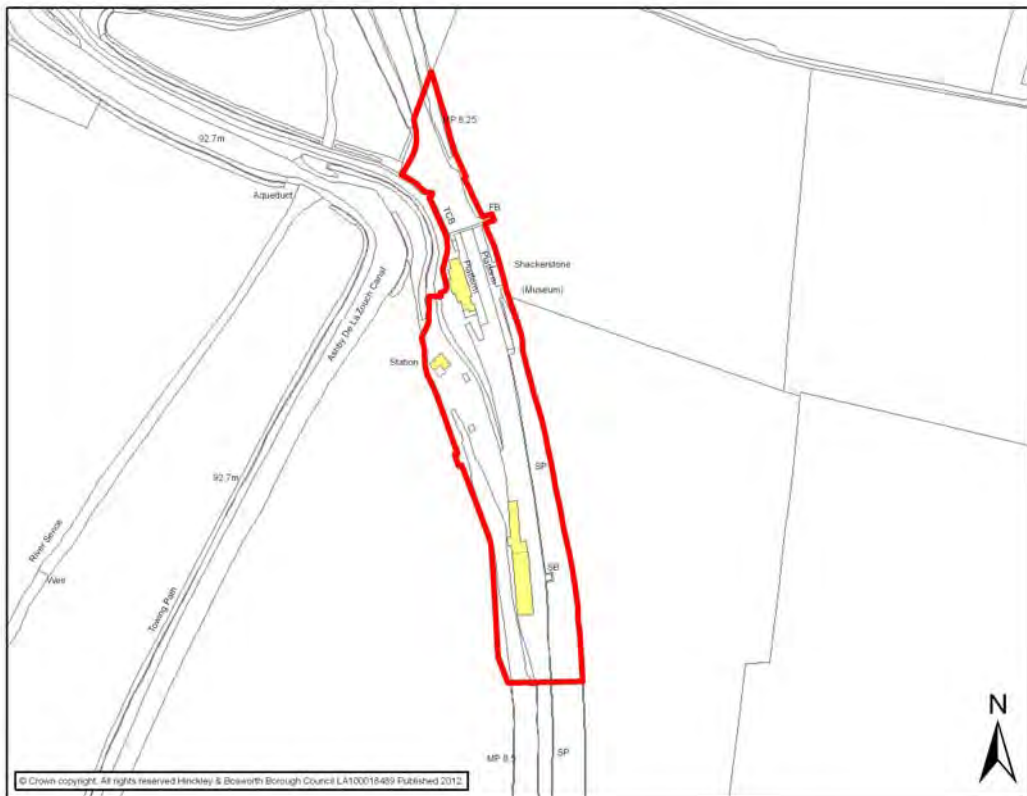
<b>SHACKERSTONE</b>			
<b>Settlement Classification</b>	Rural Hamlet	<b>Settlement</b>	Shackerstone
<b>Name of Facility</b>	The Rising Sun Public House		
<b>Address</b>	28 Church Road Shackerstone Leicestershire CV13 6NN		
<b>Operator (if known)</b>			
<b>Catchment</b>	800 metres	<b>Facility Type</b>	Community
<b>Facilities</b>			
<ul style="list-style-type: none"> <li>• Restaurant and Public House</li> <li>• Beer Garden</li> <li>• Free Wi-Fi</li> <li>• Kids play equipment</li> </ul>			
<b>Activities</b>	<b>Frequency</b>	<b>Activities</b>	<b>Frequency</b>
Beer festival and music weekend	Annual		
<b>Accessibility</b>		Disabled Access	
<ul style="list-style-type: none"> <li>- <b>Parking</b></li> <li>- <b>Public Transport</b></li> <li>- <b>Location</b></li> </ul>		Approximately 40- 50 informal parking spaces No regular bus service	
<b>Additional Information</b>			

# The Rising Sun Public House



<b>SHACKERSTONE</b>			
<b>Settlement Classification</b>	Rural Hamlet	<b>Settlement</b>	Shackerstone
<b>Name of Facility</b>	Shackerstone Railway Station (Battlefield Line)		
<b>Address</b>	Shackerstone Railway Station Station Road Shackerstone Leicestershire CV13 6NW		
<b>Operator (if known)</b>	The Shackerstone Railway Society Ltd.		
<b>Catchment</b>	N/a	<b>Facility Type</b>	Culture & Tourism
<b>Facilities</b>			
<ul style="list-style-type: none"> <li>• Victorian Tea Rooms</li> <li>• Station Shop</li> <li>• Locomotive Shed</li> </ul>		<ul style="list-style-type: none"> <li>• John C Jaques Museum</li> </ul>	
<b>Activities</b>	<b>Frequency</b>	<b>Activities</b>	<b>Frequency</b>
Steam Engine Driver Experience	March- July	Cab Rides	March- July
Diesel Locomotive Driver Experience	March- July	Coach rides	March- July
Train Hire	March- July	Steam Gala Weekend	Annual
Models Weekend	Annual	Day Out with Thomas	Annual
1940's Weekend	Annual	Rails & Ales Festival	Annual
<b>Accessibility</b> - Parking - Public Transport - Location	No regular bus service		
<b>Additional Information</b>			
<b>Sourced: Site Visits</b> <a href="http://www.battlefield-line-railway.co.uk/">http://www.battlefield-line-railway.co.uk/</a> <a href="http://homepage.ntlworld.com/candj_simmons/pdf/Battlefield-Line-2012.pdf">http://homepage.ntlworld.com/candj_simmons/pdf/Battlefield-Line-2012.pdf</a>			

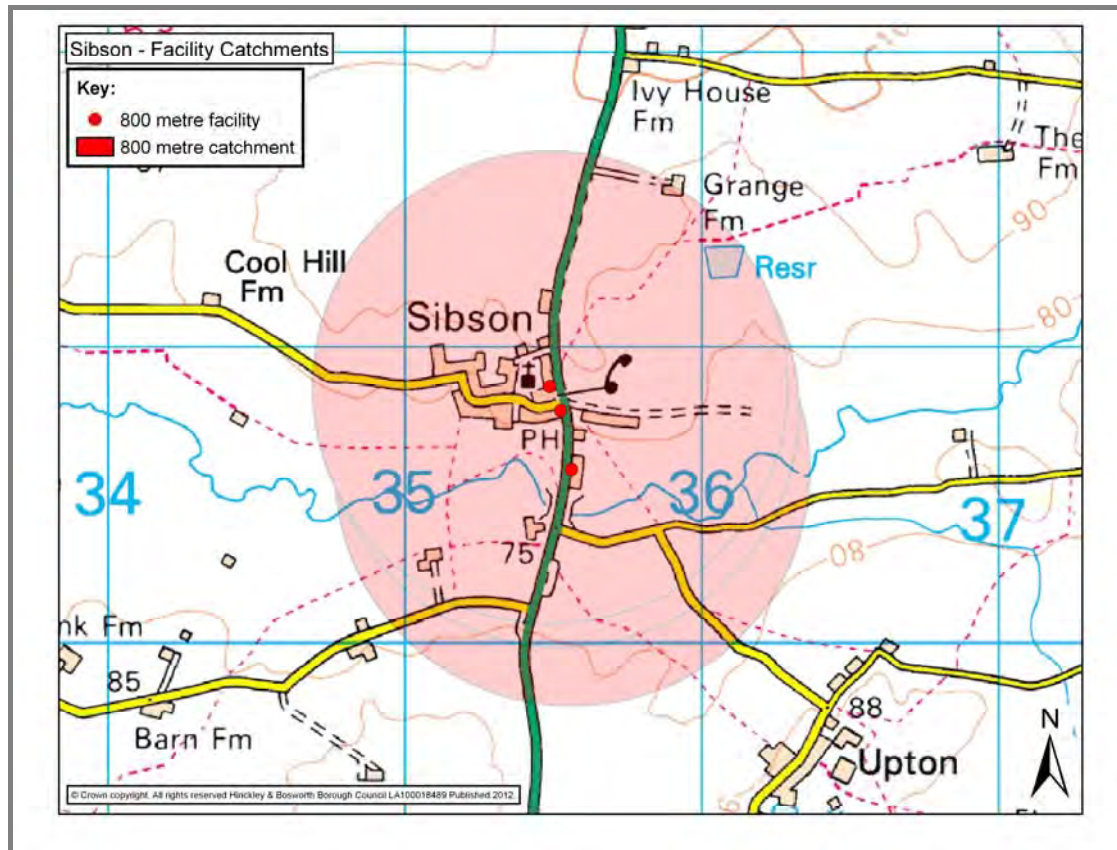
# Shackerstone Railway Station (Battlefield Line)





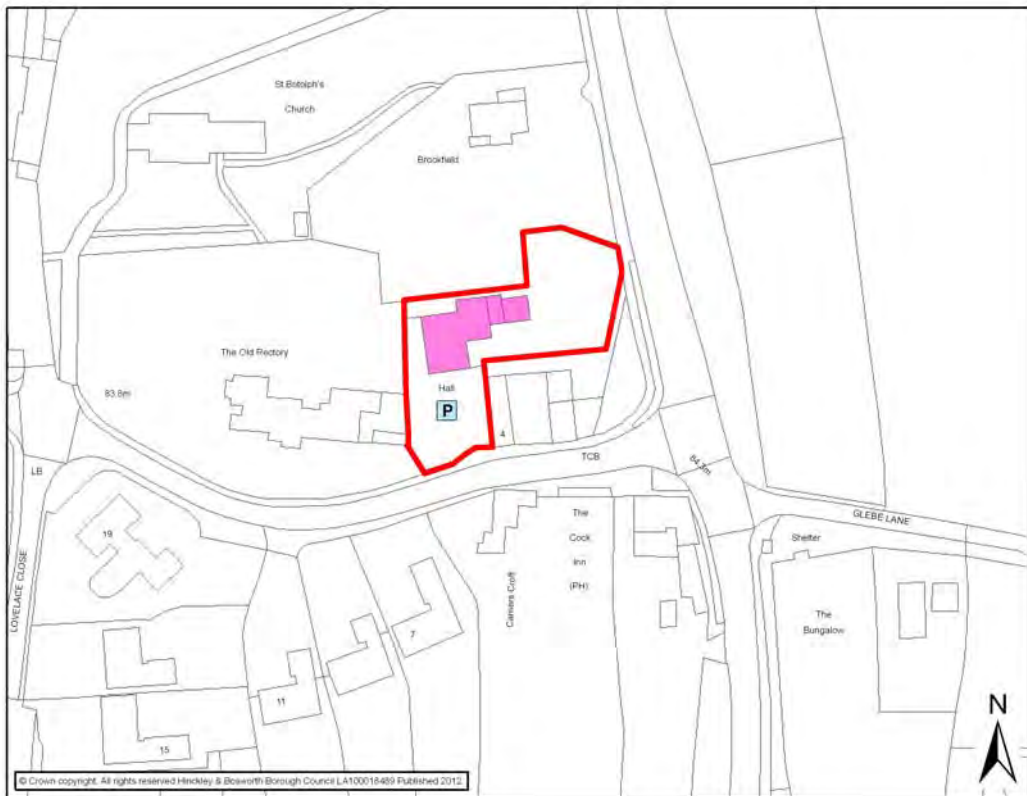
This page has been left blank intentionally

# SIBSON CATCHMENT AREA



<b>SIBSON</b>			
<b>Settlement Classification</b>	Rural Hamlet	<b>Settlement</b>	Sibson
<b>Name of Facility</b>	Sibson Village Hall		
<b>Address</b>	Sheepy Road Sibson Leicestershire CV13 6LE		
<b>Operator (if known)</b>	Sibson Village Hall Committee		
<b>Catchment</b>	800 metres	<b>Facility Type</b>	Community
<b>Facilities</b>			
<ul style="list-style-type: none"> <li>• Main Hall – Capacity 100</li> <li>• Second Hall – Capacity 16</li> </ul>		<ul style="list-style-type: none"> <li>• Toilets</li> <li>• Kitchen</li> </ul>	
<b>Activities</b>	<b>Frequency</b>	<b>Activities</b>	<b>Frequency</b>
Polling Station	During parish, local, county and national elections	Scouts	Wednesday evenings
Play Group	N/a	Ladies group	1 <sup>st</sup> Wednesday every month
Cubs	Tuesday evenings	Zumba	
<b>Accessibility</b>	<ul style="list-style-type: none"> <li>- <b>Parking</b></li> <li>- <b>Public Transport</b></li> <li>- <b>Location</b></li> </ul>		
	16 Car Parking Spaces Bus service approximately every 2 hours Mon – Sat – Roberts Coaches 7. No Sunday service Disabled Access		
<b>Additional Information</b>			
<ul style="list-style-type: none"> <li>• Easy interior and exterior access</li> <li>• Room Hire</li> <li>• Performing rights</li> </ul>			
<b>Sourced: Site Visits</b> <a href="http://www.ruralcc.org.uk/communitybuildings/SIBVIL1">http://www.ruralcc.org.uk/communitybuildings/SIBVIL1</a>			

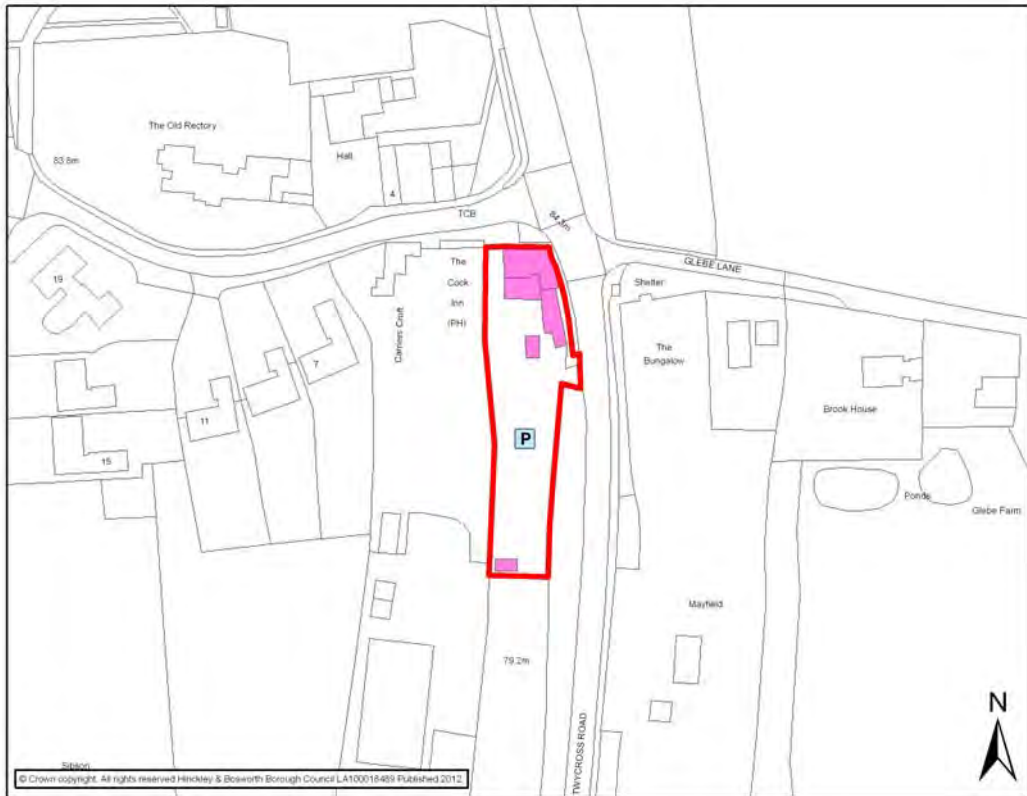
# Sibson Village Hall





SIBSON			
<b>Settlement Classification</b>	Rural Hamlet	<b>Settlement</b>	Sibson
<b>Name of Facility</b>	The Cock Inn Public House		
<b>Address</b>	Twycross Road Sibson Leicestershire CV13 6LB		
<b>Operator (if known)</b>			
<b>Catchment</b>	800 metres	<b>Facility Type</b>	Community
Facilities			
<ul style="list-style-type: none"> <li>• Restaurant and Public House</li> <li>• Beer Garden</li> <li>• Private Parties</li> <li>• Room Hire</li> </ul>		<ul style="list-style-type: none"> <li>• Morning Coffee</li> </ul>	
Activities	Frequency	Activities	Frequency
<b>Accessibility</b>		Disabled Access	
<ul style="list-style-type: none"> <li>- Parking</li> <li>- Public Transport</li> <li>- Location</li> </ul>		Bus service approximately every 2 hours Mon – Sat – Roberts Coaches 7. No Sunday service Approximately 42 marked spaces	
Additional Information			
<b>Source: Site Visits</b> <a href="http://www.pub-explorer.com/olpg/cockinn/sibson/index.htm">http://www.pub-explorer.com/olpg/cockinn/sibson/index.htm</a>			

# The Cock Inn Public House



<b>SIBSON</b>			
<b>Settlement Classification</b>	Rural Hamlet	<b>Settlement</b>	Sibson
<b>Name of Facility</b>	The Millers Hotel		
<b>Address</b>	Twycross Road Sibson Leicestershire CV13 6LB		
<b>Operator (if known)</b>			
<b>Catchment</b>	800 metres	<b>Facility Type</b>	Community
<b>Facilities</b>			
<ul style="list-style-type: none"> <li>• 38 En suite Bedrooms</li> <li>• Free Wi-Fi</li> <li>• 50 seat room hire</li> <li>• Restaurant</li> </ul>		<ul style="list-style-type: none"> <li>• Beer Garden</li> </ul>	
<b>Activities</b>	<b>Frequency</b>	<b>Activities</b>	<b>Frequency</b>
<b>Accessibility</b>		Bus service approximately every 2 hours Mon – Sat –	
<ul style="list-style-type: none"> <li>- Parking</li> <li>- Public Transport</li> <li>- Location</li> </ul>		Roberts Coaches 7. No Sunday service Approximately 87 marked spaces Disabled Access	
<b>Additional Information</b>			
<b>Source: Site Visits</b> <a href="http://www.oldenglishinns.co.uk/sibson">http://www.oldenglishinns.co.uk/sibson</a>			
<ul style="list-style-type: none"> <li>• Civil wedding License</li> </ul>			

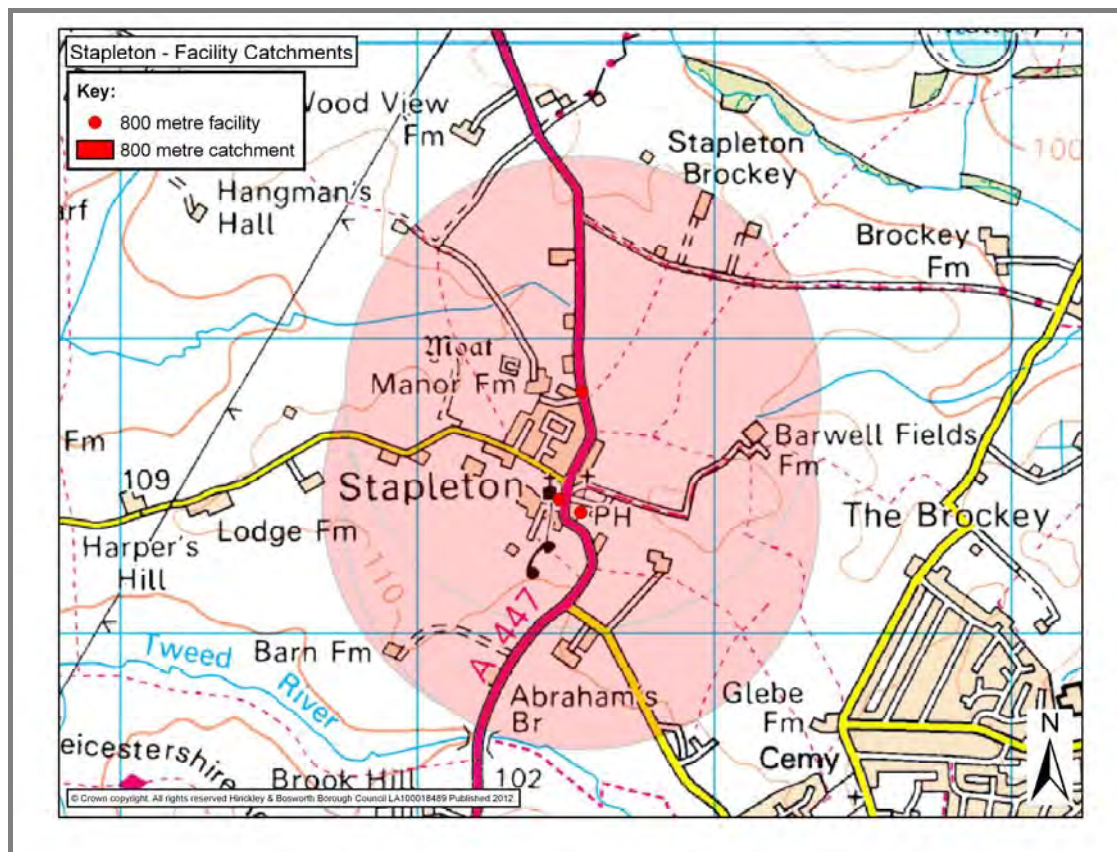
# The Millers Hotel





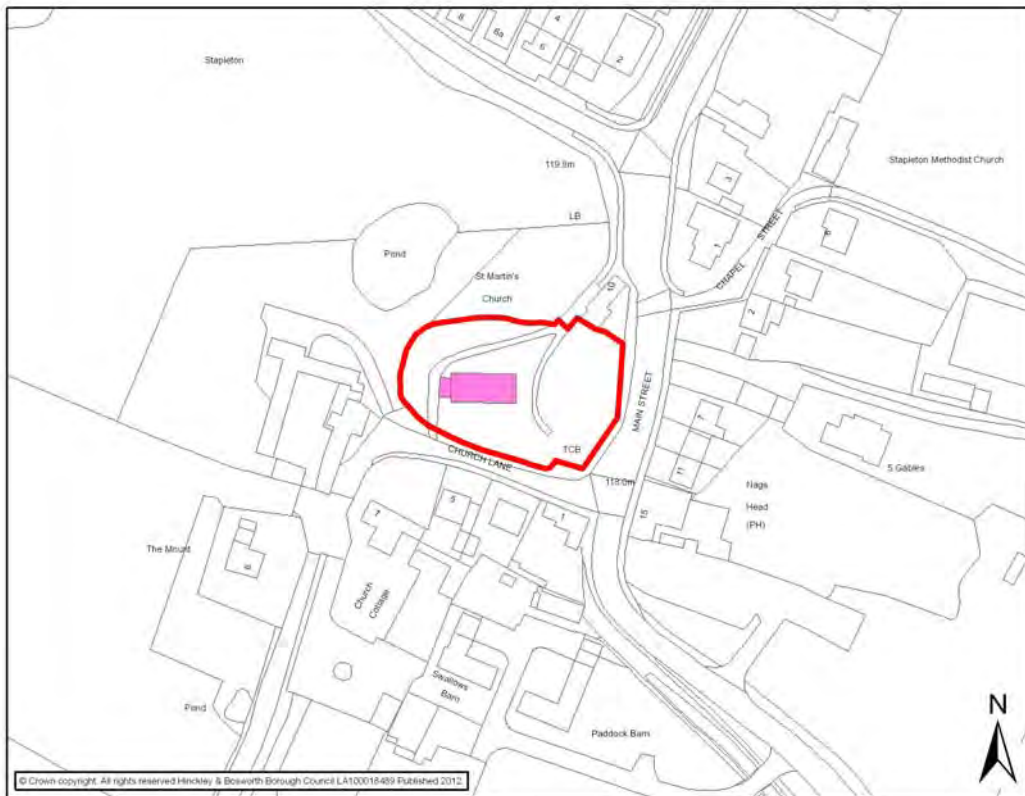
This page has been left blank intentionally

# STAPLETON CATCHMENT AREA



STAPLETON			
<b>Settlement Classification</b>	Rural Hamlet	<b>Settlement</b>	Stapleton
<b>Name of Facility</b>	St Martin's Church		
<b>Address</b>	Church Lane Stapleton Leicestershire LE9 8JJ		
<b>Operator (if known)</b>	The Church Of England		
<b>Catchment</b>	800 metres	<b>Facility Type</b>	Community
Facilities			
Activities	Frequency	Activities	Frequency
<b>Accessibility</b>	Disabled access		
- Parking	Every 30 mins Mon – Sat – Roberts Tours 159		
- Public Transport	No parking identified on site		
- Location			
Additional Information			
<b>Source:</b> <a href="http://www.achurchnearyou.com/stapleton-st-martin/">http://www.achurchnearyou.com/stapleton-st-martin/</a> <b>Site Visit</b>			

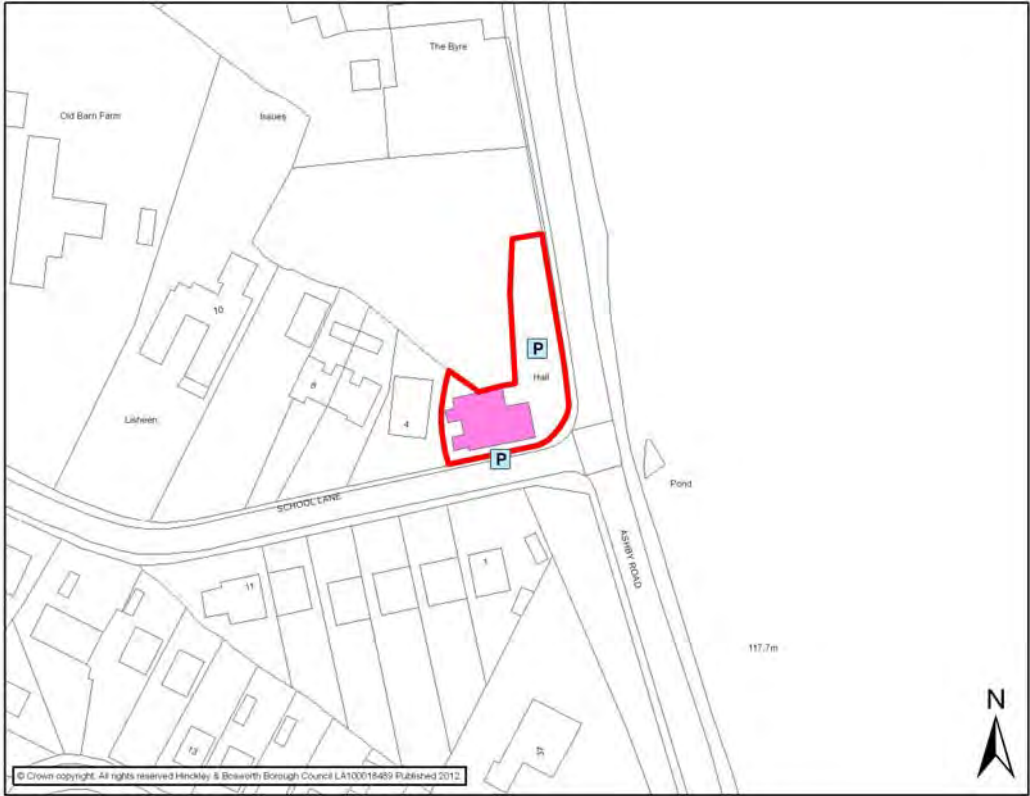
# St Martin's Church





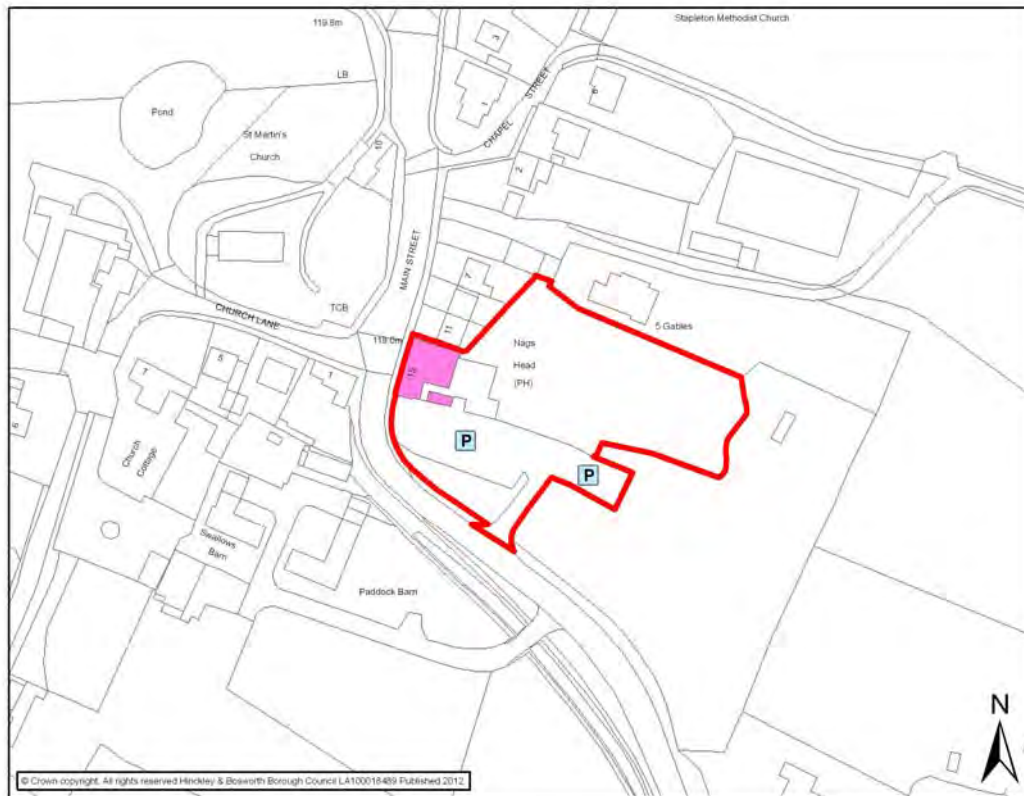
<b>STAPLETON</b>			
<b>Settlement Classification</b>	Rural Hamlet	<b>Settlement</b>	Stapleton
<b>Name of Facility</b>	Stapleton Village Hall		
<b>Address</b>	School Lane Stapleton Leicestershire LE9 8JR		
<b>Operator (if known)</b>	Peckleton Parish Council		
<b>Catchment</b>	800 metres	<b>Facility Type</b>	Community
<b>Facilities</b>			
<ul style="list-style-type: none"> <li>• Main Hall for hire – Capacity 95</li> <li>• Kitchen</li> </ul>		<ul style="list-style-type: none"> <li>• Toilets</li> </ul>	
<b>Activities</b>	<b>Frequency</b>	<b>Activities</b>	<b>Frequency</b>
Polling Station	During parish, local, county and national elections	Keep fit & aerobics	N/a
Parish Council Meetings	N/a	Afternoon tea dances	N/a
Retired persons club	N/a	Autumn/Winter/Spring social events	N/a
Table Tennis	N/a	Upholstery Class	N/a
Aerobics	N/a	Tai Chi	N/a
Fund raising games	N/a		
<b>Accessibility</b>	10 Car Parking Spaces		
- <b>Parking</b>	Easy interior and exterior access		
- <b>Public Transport</b>	Every 30 mins Mon – Sat – Roberts Tours 159		
- <b>Location</b>			
<b>Additional Information</b>			
<ul style="list-style-type: none"> <li>• Premises license</li> <li>• Performing rights</li> </ul>			
Sourced: <a href="http://www.ruralcc.org.uk/communitybuildings/STAVIL1">http://www.ruralcc.org.uk/communitybuildings/STAVIL1</a>			

Stapleton Village Hall



STAPLETON			
<b>Settlement Classification</b>	Rural Hamlet	<b>Settlement</b>	Stapleton
<b>Name of Facility</b>	The Nags Head Public House		
<b>Address</b>	15 Main Street Stapleton Leicestershire LE9 8JN		
<b>Operator (if known)</b>			
<b>Catchment</b>	800 metres	<b>Facility Type</b>	Community
Facilities			
<ul style="list-style-type: none"> <li>• Bar</li> <li>• Dining room</li> <li>• 'mini zoo'</li> </ul>		<ul style="list-style-type: none"> <li>• Garden and play-sets</li> </ul>	
Activities	Frequency	Activities	Frequency
Pub quiz	Last Tuesday of the month	Various other events are planned throughout the year	n/a
<b>Accessibility</b>	At least 30 parking spaces Every 30 mins Mon – Sat – Roberts Tours 159		
<ul style="list-style-type: none"> <li>- Parking</li> <li>- Public Transport</li> <li>- Location</li> </ul>			
Additional Information			
<b>Website:</b> <a href="http://www.nagsheadstapleton.co.uk/">http://www.nagsheadstapleton.co.uk/</a>			

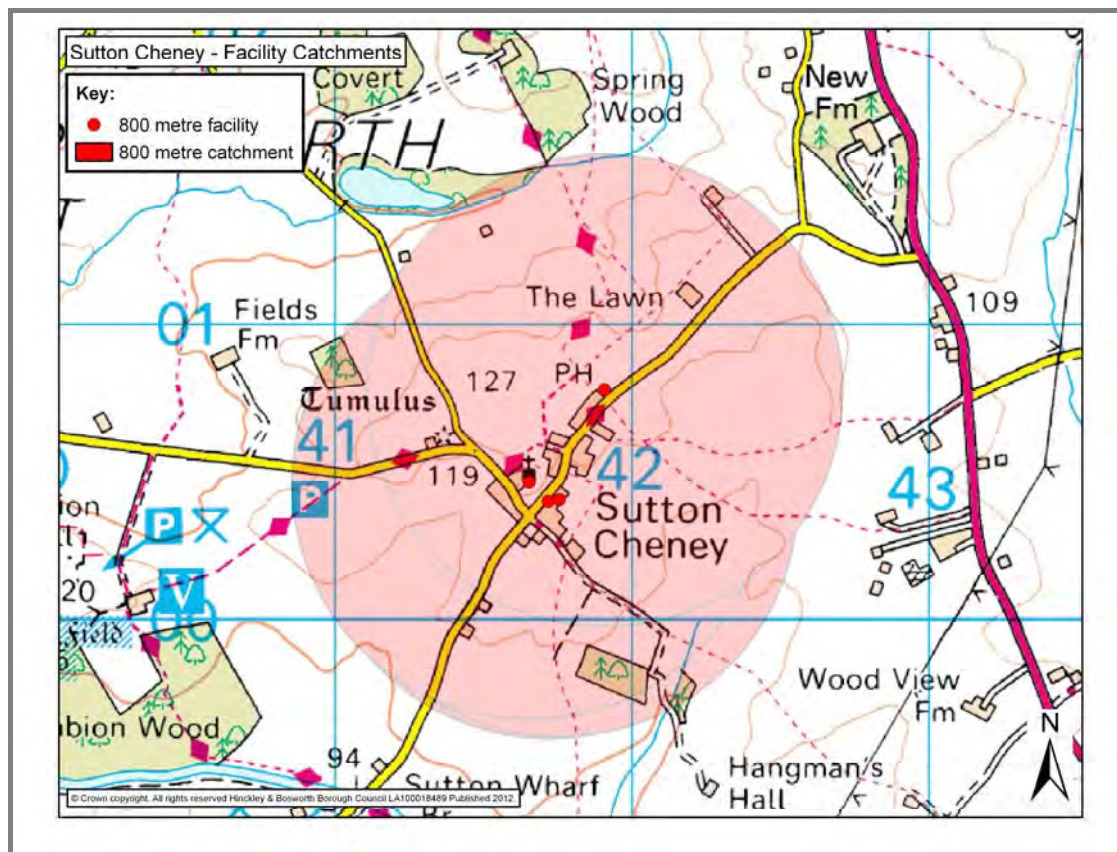
# The Nags Head Public House





This page has been left blank intentionally

# SUTTON CHENEY CATCHMENT AREA



SUTTON CHENEY			
<b>Settlement Classification</b>	Rural Hamlet	<b>Settlement</b>	Sutton Cheney
<b>Name of Facility</b>	St James Church		
<b>Address</b>	Main Street Sutton Cheney Leicestershire CV13 0AG		
<b>Operator (if known)</b>	Church of England		
<b>Catchment</b>	800 metres	<b>Facility Type</b>	Community
Facilities			
Activities	Frequency	Activities	Frequency
<b>Accessibility</b> - Parking - Public Transport - Location	Disabled Access. Informal parking for 2 cars.		
Additional Information			
<b>Source:</b> <a href="http://www.leicestershirechurches.co.uk/sutton-cheneey-church/">http://www.leicestershirechurches.co.uk/sutton-cheneey-church/</a> <b>Site Visit</b>			

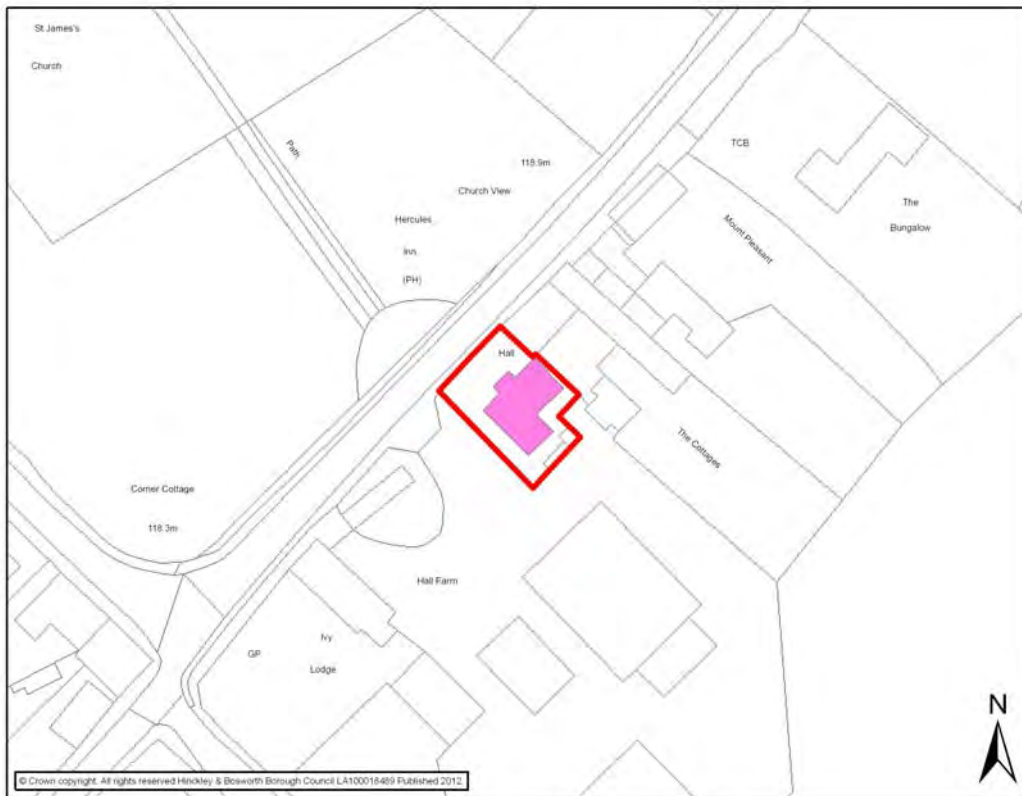
# St James Church





SUTTON CHENEY			
<b>Settlement Classification</b>	Rural Hamlet	<b>Settlement</b>	Sutton Cheney
<b>Name of Facility</b>	Sutton Cheney Village Hall		
<b>Address</b>	Main Street Sutton Cheney Leicestershire CV13 0AG		
<b>Operator (if known)</b>	Sutton Cheney parish council		
<b>Catchment</b>	800 metres	<b>Facility Type</b>	Community
Facilities			
<ul style="list-style-type: none"> <li>• Hall hire (50 people)</li> </ul>		<ul style="list-style-type: none"> <li>• Kitchen</li> </ul>	
Activities	Frequency	Activities	Frequency
<b>Accessibility</b>	No car parking on site		
<ul style="list-style-type: none"> <li>- Parking</li> <li>- Public Transport</li> <li>- Location</li> </ul>	Disabled access		
Additional Information			
<b>Sourced:</b> <a href="http://www.leicestershireconnect.org.uk/ifxseachdetails?restypeid=3&amp;factypeid=17&amp;id=737030&amp;">http://www.leicestershireconnect.org.uk/ifxseachdetails?restypeid=3&amp;factypeid=17&amp;id=737030&amp;</a>			

# Sutton Cheney Village Hall



SUTTON CHENEY			
<b>Settlement Classification</b>	Rural Hamlet	<b>Settlement</b>	Sutton Cheney
<b>Name of Facility</b>	The Royal Arms		
<b>Address</b>	Main Street Sutton Cheney Leicestershire CV13 0AG		
<b>Operator (if known)</b>			
<b>Catchment</b>	800 metres	<b>Facility Type</b>	Community
Facilities			
<ul style="list-style-type: none"> <li>• Hotel</li> <li>• Bar</li> <li>• Restaurant</li> </ul>		<ul style="list-style-type: none"> <li>• Weddings</li> <li>• Conferences</li> <li>• Meetings</li> </ul>	
Activities	Frequency	Activities	Frequency
<b>Accessibility</b>	C. 50 parking spaces		
<ul style="list-style-type: none"> <li>- Parking</li> <li>- Public Transport</li> <li>- Location</li> </ul>			
Additional Information			
<b>Website:</b> <a href="http://www.royalarms.co.uk/">http://www.royalarms.co.uk/</a>			

# The Royal Arms





SUTTON CHENEY			
<b>Settlement Classification</b>	Rural Hamlet	<b>Settlement</b>	Sutton Cheney
<b>Name of Facility</b>	The Hercules Inn		
<b>Address</b>	Main Street Sutton Cheney Leicestershire CV13 0AG		
<b>Operator (if known)</b>			
<b>Catchment</b>	800 metres	<b>Facility Type</b>	Community
Facilities			
<ul style="list-style-type: none"> <li>• Bar and restaurant</li> </ul>			
Activities	Frequency	Activities	Frequency
<b>Accessibility</b>	Parking in courtyard to rear		
<ul style="list-style-type: none"> <li>- Parking</li> <li>- Public Transport</li> <li>- Location</li> </ul>			
Additional Information			

The Hercules Inn



SUTTON CHENEY			
<b>Settlement Classification</b>	Rural Hamlet	<b>Settlement</b>	Sutton Cheney
<b>Name of Facility</b>	Bosworth Battlefield Heritage Centre and Country Park		
<b>Address</b>	Ambion Lane Sutton Cheney Nr. Market Bosworth Nuneaton CV13 0AD		
<b>Operator (if known)</b>			
<b>Catchment</b>	N/a	<b>Facility Type</b>	Culture and tourism
Facilities			
<ul style="list-style-type: none"> <li>• Heritage centre</li> <li>• Tithe barn restaurant</li> <li>• Gift shop</li> </ul>		<ul style="list-style-type: none"> <li>• Country park</li> </ul>	
Activities	Frequency	Activities	Frequency
Guided walks	n/a	Bird of prey exhibits	n/a
Battle re-enactment	n/a	Photography sessions	n/a
<b>Accessibility</b>	Large car parking area (including disabled spaces)		
- <b>Parking</b>	Wheelchair accessibility		
- <b>Public Transport</b>	There is no bus service to this facility.		
- <b>Location</b>			
Additional Information			
Sourced: <a href="http://www.bosworthbattlefield.com/">http://www.bosworthbattlefield.com/</a>			

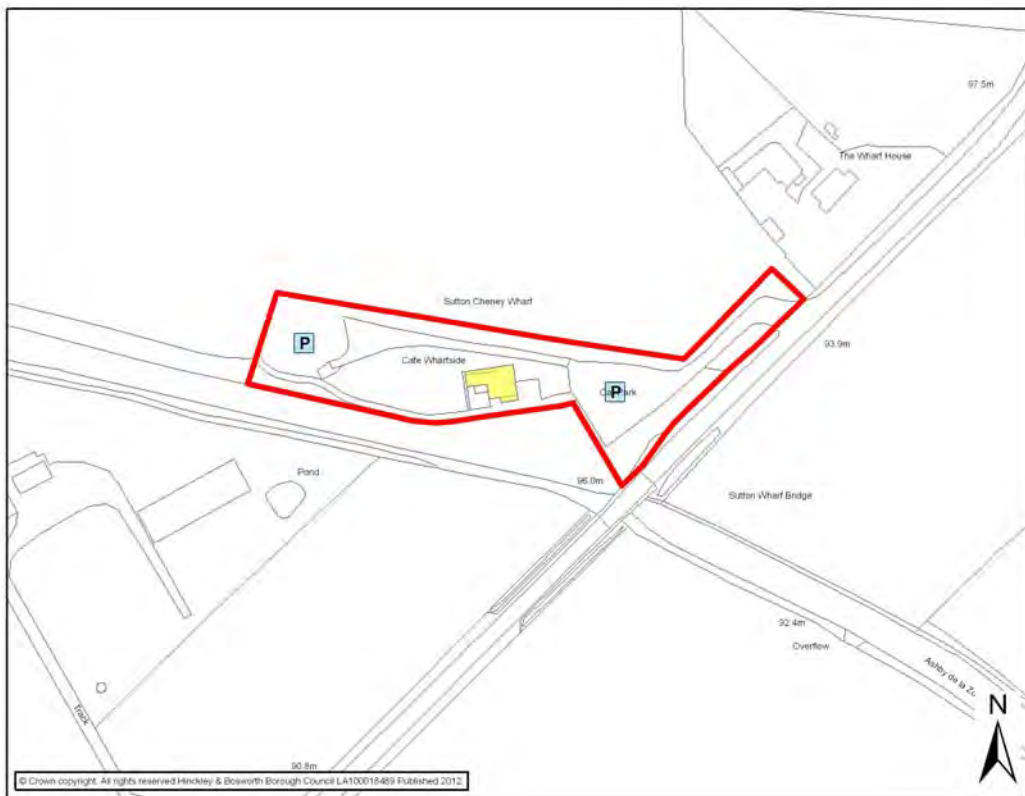
## Bosworth Battlefield Heritage Centre and Country Park





SUTTON CHENEY			
<b>Settlement Classification</b>	Rural Hamlet	<b>Settlement</b>	Sutton Cheney
<b>Name of Facility</b>	Sutton Wharf		
<b>Address</b>	Sutton Wharf Wharf Lane Sutton Cheney Leicestershire CV13 0AL		
<b>Operator (if known)</b>	The Ashby Trip Ltd		
<b>Catchment</b>	N/a	<b>Facility Type</b>	Culture and tourism
Facilities			
<ul style="list-style-type: none"> <li>▪ Café</li> <li>▪ Toilets</li> <li>▪ Moorings</li> <li>▪ Outside Seating</li> </ul>			
Activities	Frequency	Activities	Frequency
Boat Trips	Weekends & Bank Holidays		
<b>Accessibility</b> - Parking - Public Transport - Location		Disabled Access Approximately 30 marked car parking spaces and 22 informal parking spaces.	
Additional Information			
Sourced: <a href="http://www.suttonwharf.com/">http://www.suttonwharf.com/</a> Site Visits			

# Sutton Wharf

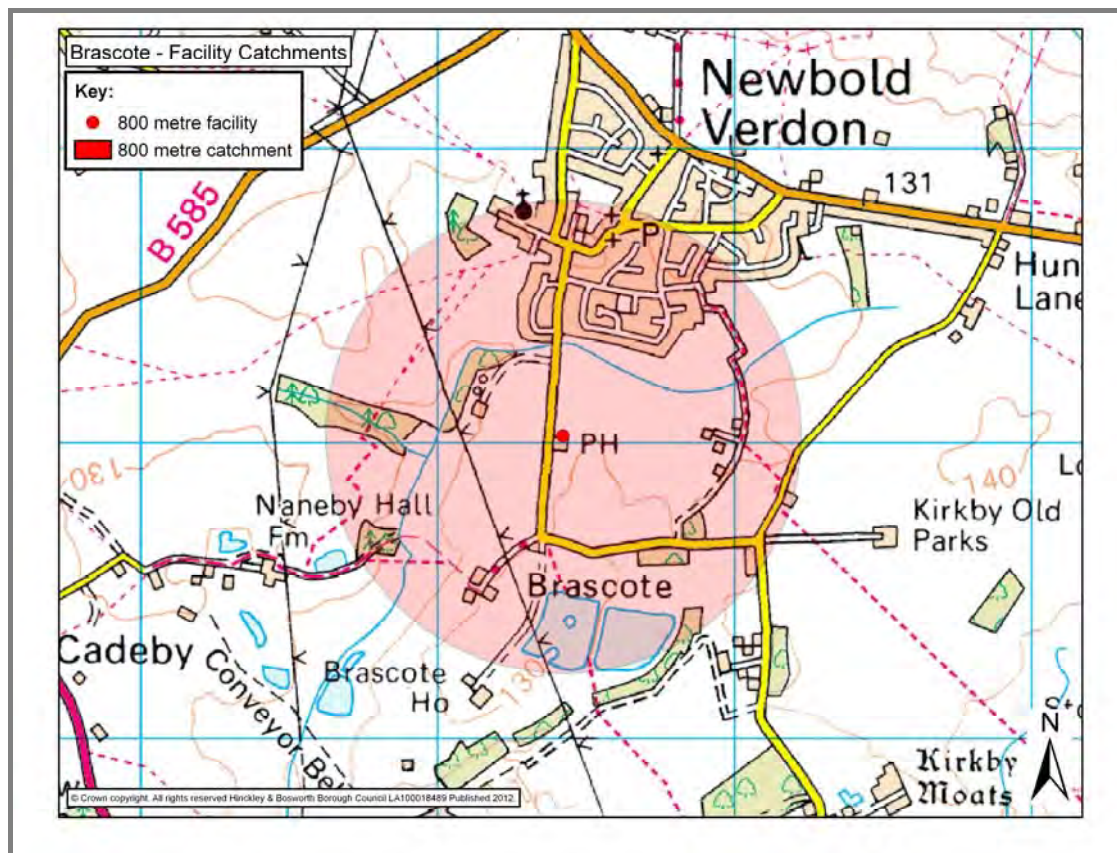


## APPENDIX 6g

### RURAL HAMLETS WITHOUT A SETTLEMENT BOUNDARY



# BRASCOTE CATCHMENT AREA





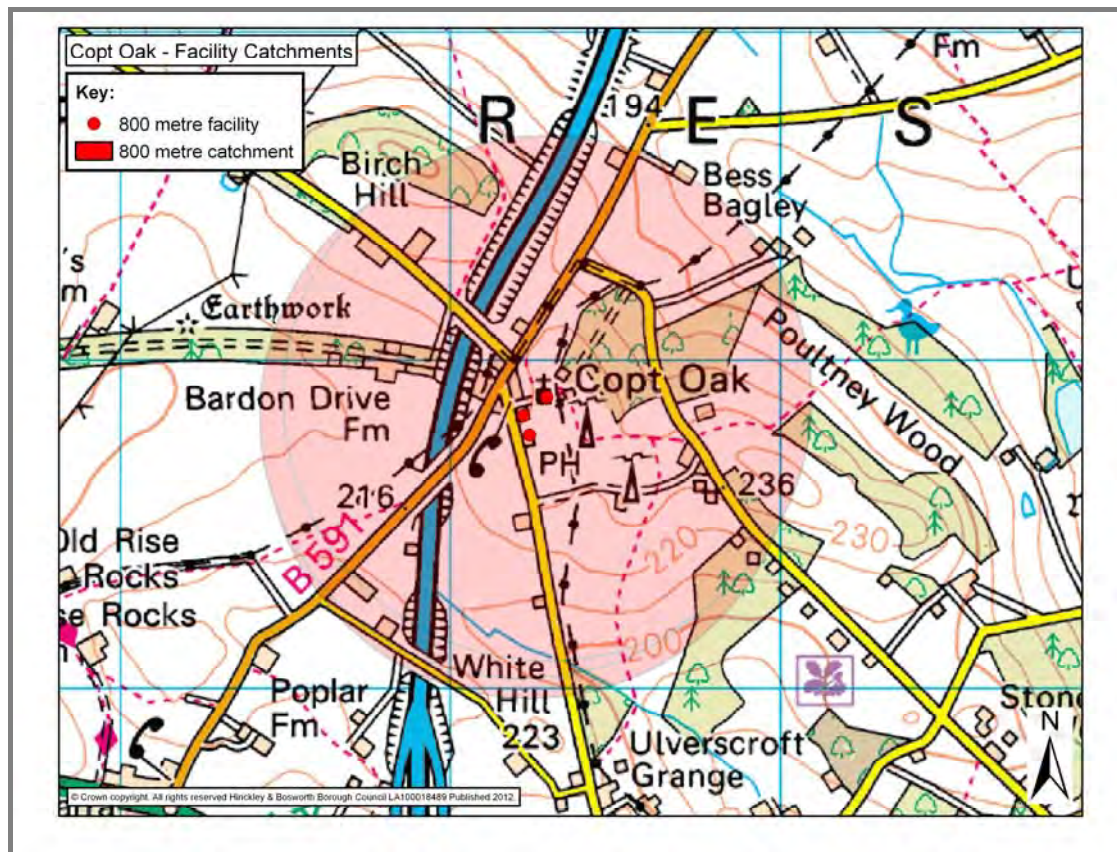
BRASCOTE			
<b>Settlement Classification</b>	Rural Hamlet	<b>Settlement</b>	Brascote
<b>Name of Facility</b>	Windmill Inn		
<b>Address</b>	Brascote Lane Brascote Newbold Verdon Leicestershire LE9 9LE		
<b>Operator (if known)</b>			
<b>Catchment</b>	800 metres	<b>Facility Type</b>	Community
Facilities			
<ul style="list-style-type: none"> <li>• Restaurant and Public House</li> </ul>			
Activities	Frequency	Activities	Frequency
<b>Accessibility</b>	Approximately 30 Parking Spaces		
- Parking	Nearest bus service in Newbold Verdon		
- Public Transport	Disabled Access		
- Location			
Additional Information			
<b>Sourced: Site Visits</b>			
<b>Closed for refurbishment at time of visit</b>			

# Windmill Inn



This page has been left blank intentionally

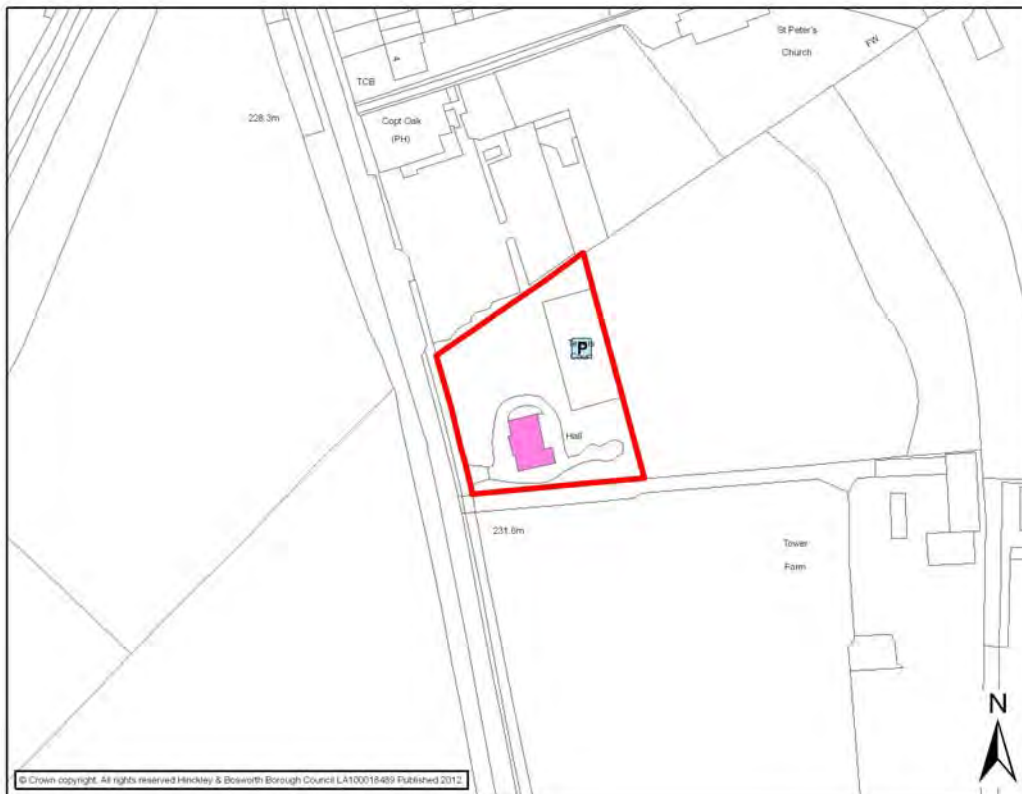
# COPT OAK CATCHMENT AREA





<b>COPT OAK</b>			
<b>Settlement Classification</b>	Rural Hamlet without a settlement boundary	<b>Settlement</b>	Copt Oak
<b>Name of Facility</b>	Copt Oak Memorial Hall		
<b>Address</b>	Whitwick Road Copt Oak Markfield Leicestershire LE67 9QB		
<b>Operator (if known)</b>			
<b>Catchment</b>	800 metres	<b>Facility Type</b>	Community
<b>Facilities</b>			
<ul style="list-style-type: none"> <li>• Main Hall – Capacity 100</li> <li>• Reception</li> </ul>		<ul style="list-style-type: none"> <li>• Kitchen</li> <li>• Toilets</li> </ul>	
<b>Activities</b>	<b>Frequency</b>	<b>Activities</b>	<b>Frequency</b>
Dances	N/a	Caravan Clubs	N/a
Wedding and Funeral Receptions	N/a		
<b>Accessibility</b>	Approximately 20 Car Parking Spaces No local bus service – nearest service in Markfield		
<ul style="list-style-type: none"> <li>- <b>Parking</b></li> <li>- <b>Public Transport</b></li> <li>- <b>Location</b></li> </ul>			
<b>Additional Information</b>			
<ul style="list-style-type: none"> <li>• <b>Easy interior and exterior access</b></li> <li>• <b>Hall Hire</b></li> <li>• <b>Performing rights</b></li> </ul> <p>Sourced: Site Visits <a href="http://www.ruralcc.org.uk/communitybuildings/COPVIL1">http://www.ruralcc.org.uk/communitybuildings/COPVIL1</a></p>			

# Copt Oak Memorial Hall



COPT OAK			
<b>Settlement Classification</b>	Rural Hamlet with no settlement boundary	<b>Settlement</b>	Copt Oak
<b>Name of Facility</b>	St Peter's Church		
<b>Address</b>	Whitwick Road Copt Oak Markfield Leicestershire LE67 9QB		
<b>Operator (if known)</b>	Church of England Diocese of Leicester		
<b>Catchment</b>	800 metres	<b>Facility Type</b>	Community
Facilities			
		<ul style="list-style-type: none"> <li>Toilets</li> </ul>	
Activities	Frequency	Activities	Frequency
<b>Accessibility</b>	No local bus service – nearest service in Markfield		
<ul style="list-style-type: none"> <li>- Parking</li> <li>- Public Transport</li> <li>- Location</li> </ul>			
Additional Information			
<p>Sourced: Site Visits  <a href="http://markfieldcofe.co.uk/copt%20oak.html">http://markfieldcofe.co.uk/copt%20oak.html</a>  <a href="http://www.achurchnearyou.com/copt-oak-st-peter/">http://www.achurchnearyou.com/copt-oak-st-peter/</a></p>			

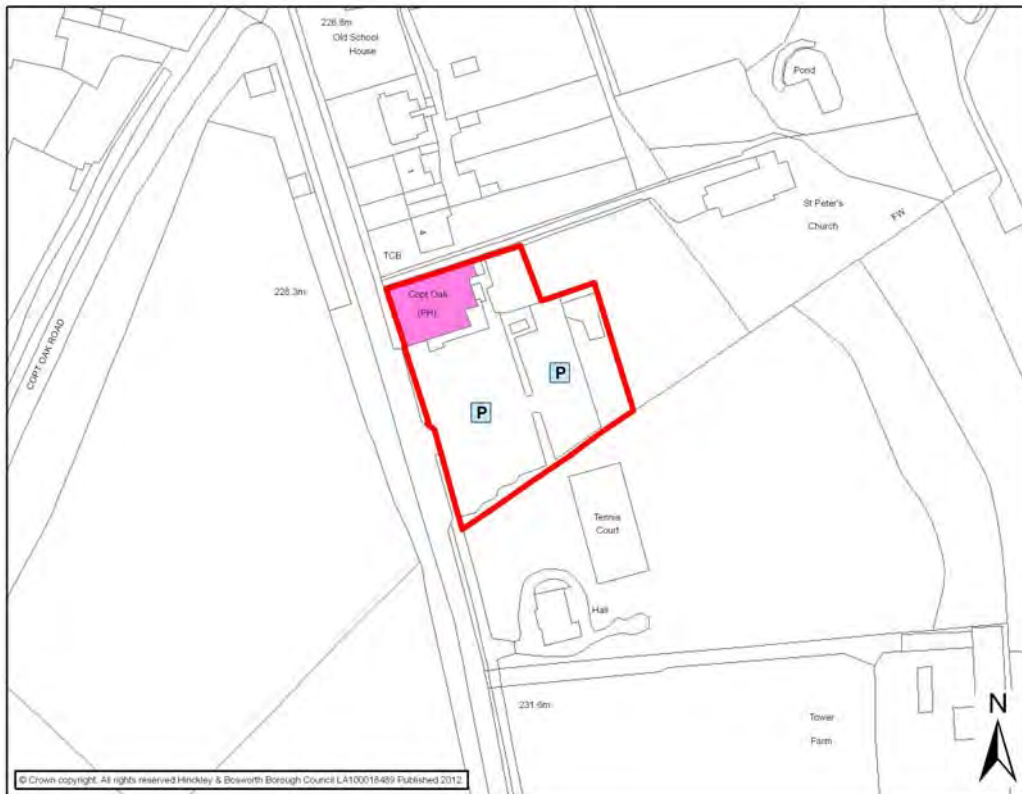
# St Peter's Church





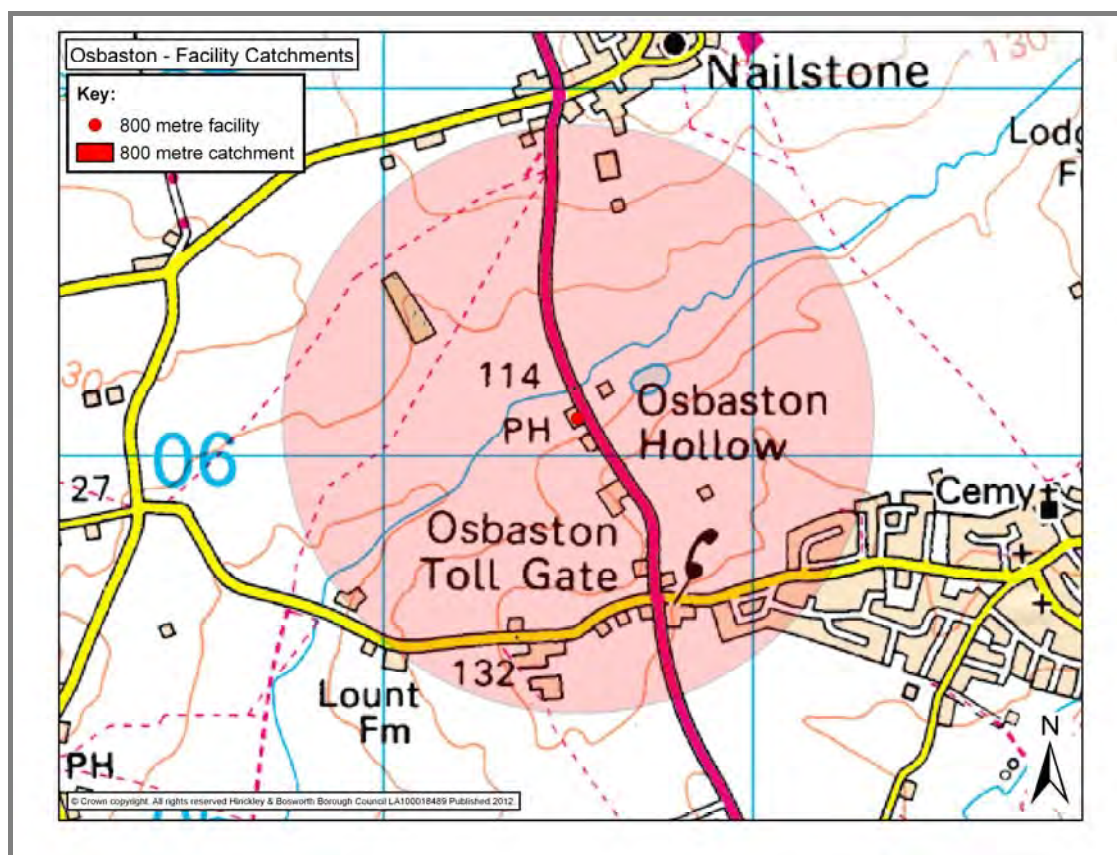
<b>COPT OAK</b>			
<b>Settlement Classification</b>	Rural Hamlet without a settlement boundary	<b>Settlement</b>	Copt Oak
<b>Name of Facility</b>	The Copt Oak Public House		
<b>Address</b>	Whitwick Road Copt Oak Markfield Leicestershire LE67 9QB		
<b>Operator (if known)</b>			
<b>Catchment</b>	800 metres	<b>Facility Type</b>	Community
<b>Facilities</b>			
<ul style="list-style-type: none"> <li>• Restaurant and Public House</li> </ul>			
Activities	Frequency	Activities	Frequency
<b>Accessibility</b>	Approximately 90 Car Parking Spaces		
- <b>Parking</b>	No local bus service – nearest service in Markfield		
- <b>Public Transport</b>	Disabled Access		
- <b>Location</b>			
<b>Additional Information</b>			
<b>Sourced: Site Visits</b>			

## The Copt Oak Public House



This page has been left blank intentionally

# OSBASTON CATCHMENT AREA





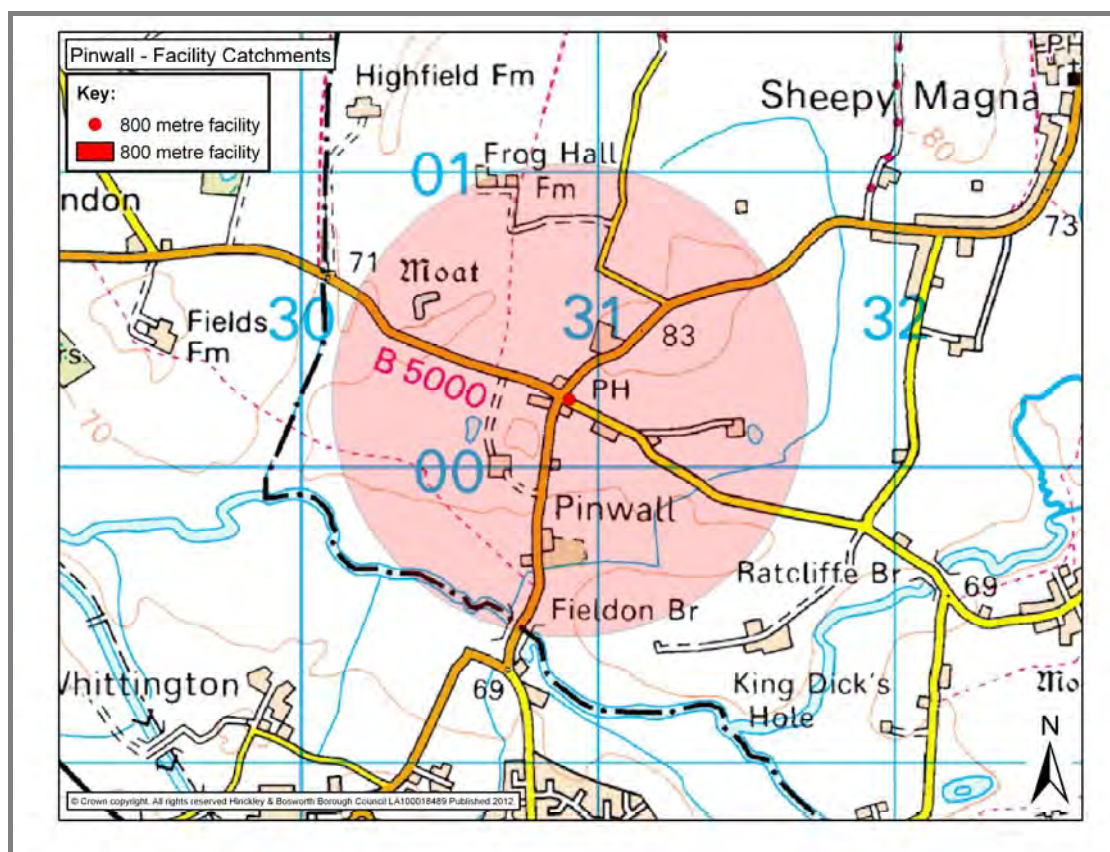
OSBASTON			
<b>Settlement Classification</b>	Rural Hamlet without settlement boundary	<b>Settlement</b>	Osbaston
<b>Name of Facility</b>	The Gate Inn Public House		
<b>Address</b>	Off the A447 Osbaston Leicestershire CV13 0HP		
<b>Operator (if known)</b>	Marston's		
<b>Catchment</b>	800 metres	<b>Facility Type</b>	Community
Facilities			
<ul style="list-style-type: none"> <li>• Bar</li> <li>• Restaurant</li> <li>• Kitchen</li> </ul>		<ul style="list-style-type: none"> <li>• Toilets</li> <li>• Children's area</li> </ul>	
Activities	Frequency	Activities	Frequency
<b>Accessibility</b>	Approximately 60 Parking Spaces Disabled Access		
<ul style="list-style-type: none"> <li>- Parking</li> <li>- Public Transport</li> <li>- Location</li> </ul>			
Additional Information			
<b>Sourced: Site Visits</b> <a href="http://www.gatepubnuneaton.co.uk/">http://www.gatepubnuneaton.co.uk/</a>			

# The Gate Inn



This page has been left blank intentionally

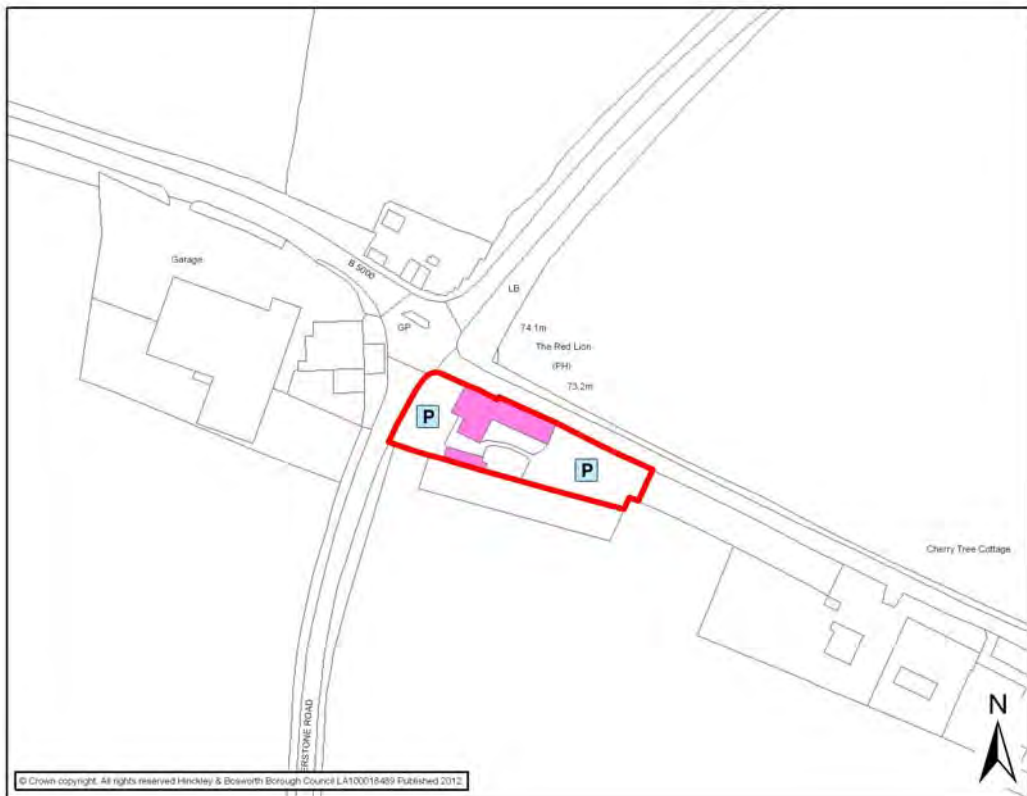
# PINWALL CATCHMENT AREA





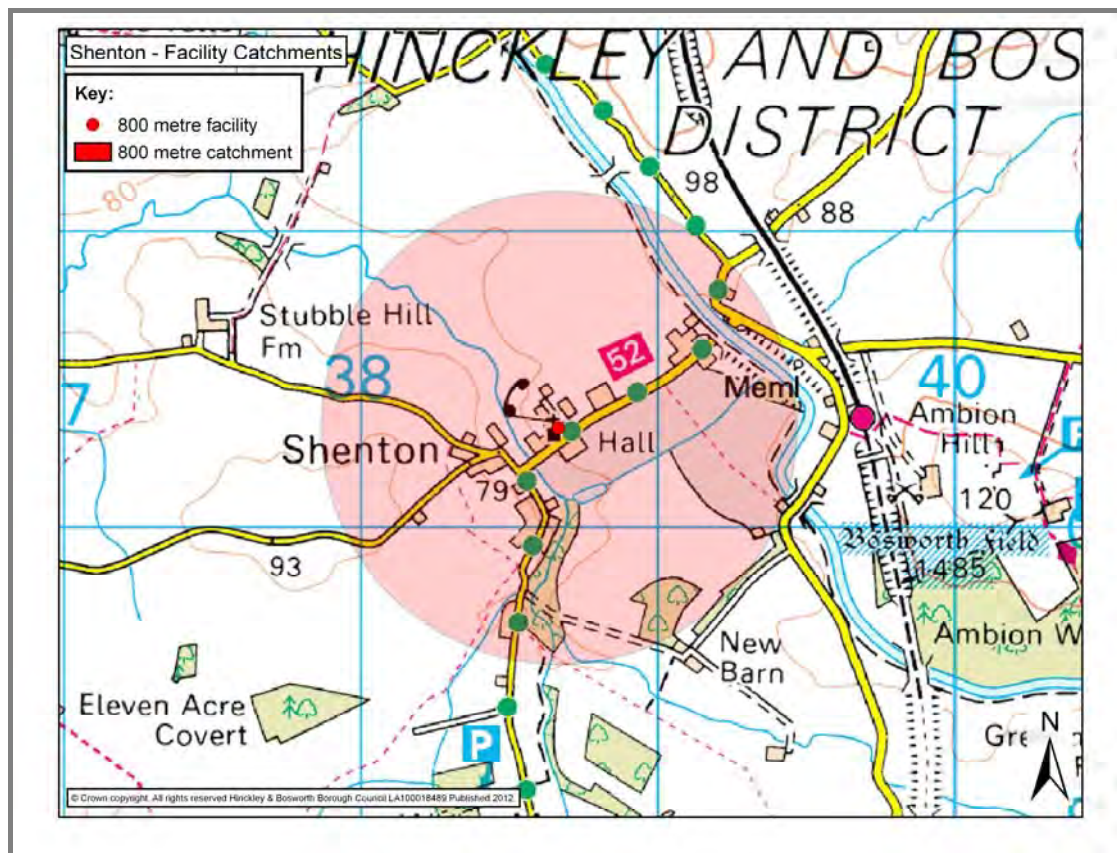
PINWALL			
<b>Settlement Classification</b>	Rural Hamlet without a settlement boundary	<b>Settlement</b>	Pinwall
<b>Name of Facility</b>	The Red Lion Public House		
<b>Address</b>	Atherstone Road Pinwall Leicestershire CV9 3NB		
<b>Operator (if known)</b>			
<b>Catchment</b>	800 metres	<b>Facility Type</b>	Community
Facilities			
<ul style="list-style-type: none"> <li>• Bed &amp; Breakfast</li> <li>• Restaurant and Public House</li> <li>• Beer garden</li> </ul>			
Activities	Frequency	Activities	Frequency
<b>Accessibility</b>	No regular bus service		
- Parking	Disabled Access		
- Public Transport	Approximately 9 unmarked spaces		
- Location			
Additional Information			
<b>Source: Site Visits</b> <a href="http://www.tripadvisor.co.uk/Restaurant_Review-g504201-d1797024-Reviews-The_Cock_Inn-Nuneaton_Warwickshire_England.html">http://www.tripadvisor.co.uk/Restaurant_Review-g504201-d1797024-Reviews-The_Cock_Inn-Nuneaton_Warwickshire_England.html</a>			

# The Red Lion Inn



This page has been left blank intentionally

# SHENTON CATCHMENT AREA





SHENTON			
<b>Settlement Classification</b>	Rural Hamlet without a settlement boundary	<b>Settlement</b>	Shenton
<b>Name of Facility</b>	Shenton Railway Station (The Battlefield Line)		
<b>Address</b>	Shenton Leicestershire CV13 0AA		
<b>Operator (if known)</b>	Battlefield Line Railway / Leicestershire County Council		
<b>Catchment</b>	N/a	<b>Facility Type</b>	Culture and tourism
Facilities			
<ul style="list-style-type: none"> <li>• Battlefield Line Station</li> <li>• Toilets</li> </ul>		<ul style="list-style-type: none"> <li>• Car parking</li> <li>• Richard Golding Glass</li> </ul>	
Activities	Frequency	Activities	Frequency
Diesel / steam locomotives	Timetabled		
<b>Accessibility</b>	Large designated car parking area		
- Parking	No bus service available from Shenton		
- Public Transport			
- Location			
Additional Information			
<b>Websites:</b>			
<a href="http://www.stationglass.com/Pages/default.aspx">http://www.stationglass.com/Pages/default.aspx</a>			
<a href="http://www.battlefield-line-railway.co.uk/">http://www.battlefield-line-railway.co.uk/</a>			

# Shenton Railway Station



SHENTON			
<b>Settlement Classification</b>	Rural Hamlet without a settlement boundary	<b>Settlement</b>	Shenton
<b>Name of Facility</b>	St John the Evangelist		
<b>Address</b>	Shenton Road Shenton Leicestershire CV13 6DP		
<b>Operator (if known)</b>	The Church of England		
<b>Catchment</b>	800 metres	<b>Facility Type</b>	Community
Facilities			
Activities	Frequency	Activities	Frequency
<b>Accessibility</b> - Parking - Public Transport - Location	No parking No disabled access identified on site No available bus service from Shenton		
Additional Information			
<b>Source:</b> <a href="http://www.achurchnearyou.com/shenton-st-john-the-evangelist/">http://www.achurchnearyou.com/shenton-st-john-the-evangelist/</a> <b>Site Visit</b>			

# St John the Evangelist Church





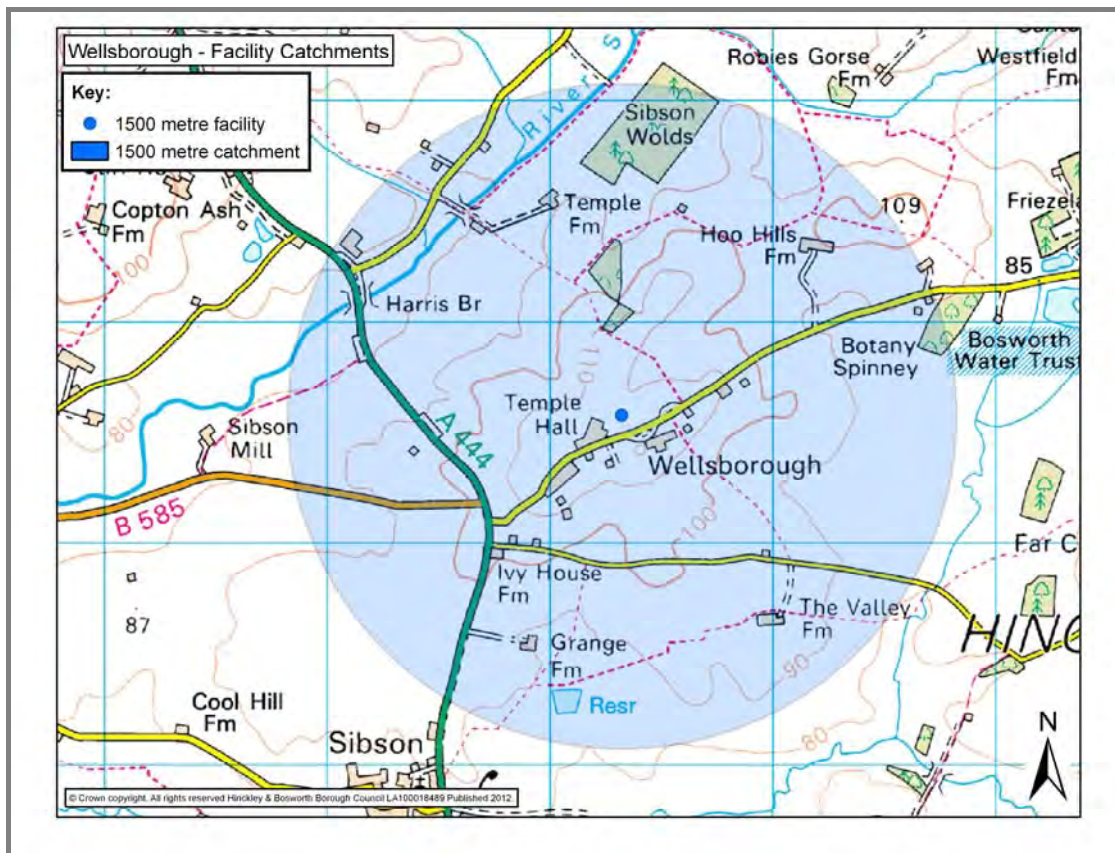
SHENTON			
<b>Settlement Classification</b>	Rural Hamlet	<b>Settlement</b>	Shenton
<b>Name of Facility</b>	Whitemoor's Antique Centre and Tea Rooms		
<b>Address</b>	Main Street Shenton Leicestershire CV13 0AG		
<b>Operator (if known)</b>	Sutton Cheney Parish Council		
<b>Catchment</b>	N/a	<b>Facility Type</b>	Cultural and Tourism
Facilities			
<ul style="list-style-type: none"> <li>• Café / restaurant</li> <li>• Gardens and patio area</li> </ul>		<ul style="list-style-type: none"> <li>• Shop</li> </ul>	
Activities	Frequency	Activities	Frequency
Valuation days	2 <sup>nd</sup> Thursday of the month		
<b>Accessibility</b>	Car parking on site		
- Parking	Wheelchair access		
- Public Transport	No bus service is available from Shenton		
- Location			
Additional Information			
Sourced: <a href="http://www.whitemoorsantiques.co.uk/">http://www.whitemoorsantiques.co.uk/</a>			

## Whitemoor's Antiques Centre and Tea Rooms



This page has been left blank intentionally

# WELLSBOROUGH CATCHMENT AREA





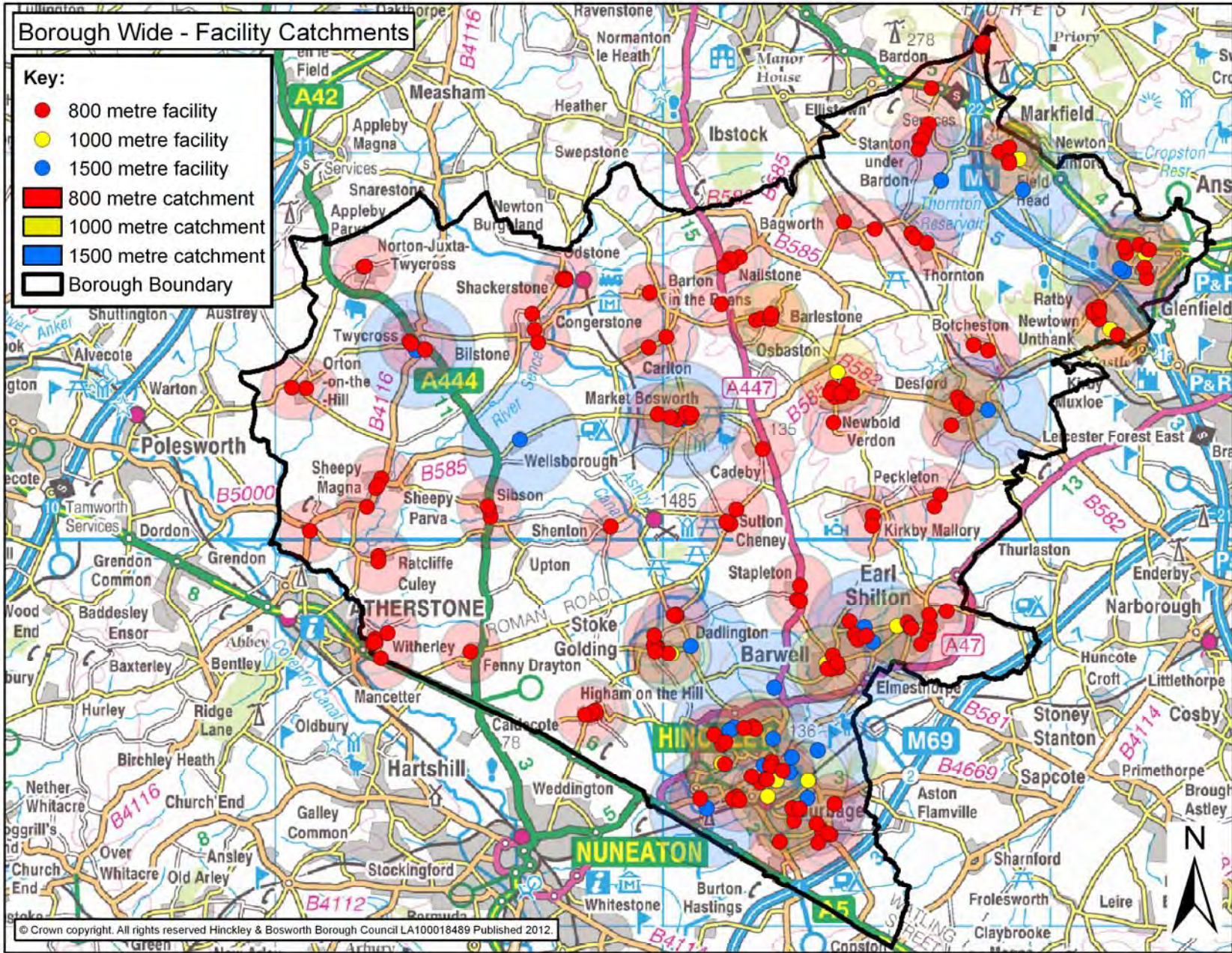
WELLSBOROUGH			
<b>Settlement Classification</b>	Rural Hamlet without a settlement boundary	<b>Settlement</b>	Wellsborough
<b>Name of Facility</b>	Dixie Grammar Junior School		
<b>Address</b>	Temple Hall Bosworth Road Wellsborough CV13 6PA		
<b>Operator (if known)</b>	Leicestershire Independent Educational Trust		
<b>Catchment</b>	1500 metres	<b>Facility Type</b>	Community
Facilities			
<ul style="list-style-type: none"> <li>• Grammar School</li> </ul>			
Activities	Frequency	Activities	Frequency
<b>Accessibility</b>		Approximately 10 marked parking spaces Disabled Access	
<ul style="list-style-type: none"> <li>- Parking</li> <li>- Public Transport</li> <li>- Location</li> </ul>			
Additional Information			
Sourced: <a href="http://www.dixie.org.uk">http://www.dixie.org.uk</a>			

# Dixie Grammar Junior School









APPENDIX 7  
BOROUGH WIDE - FACILITY CATCHMENTS