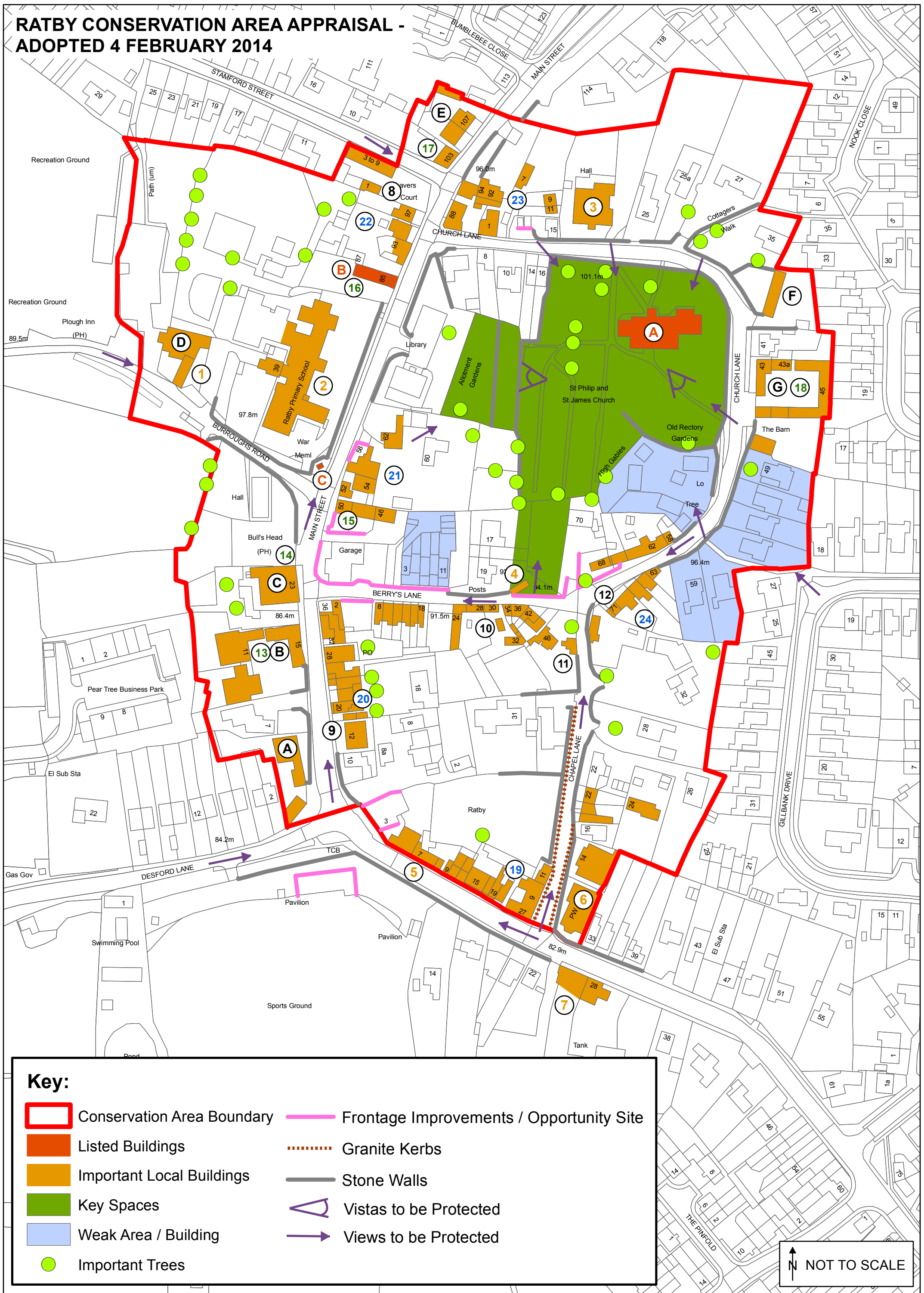













# RATBY CONSERVATION AREA APPRAISAL - ADOPTED 4 FEBRUARY 2014



## Key:

- |  |                            |   |  |
|--|----------------------------|---|--|
|  | Conservation Area Boundary |  | Frontage Improvements / Opportunity Site |
|  | Listed Buildings           |  | Granite Kerbs                            |
|  | Important Local Buildings  |  | Stone Walls                              |
|  | Key Spaces                 |  | Vistas to be Protected                   |
|  | Weak Area / Building       |  | Views to be Protected                    |
|  | Important Trees            |   |  |

↑ NOT TO SCALE