

APPENDIX 6d

KEY RURAL CENTRES STAND ALONE



BARLESTONE CATCHMENT AREA



BARLESTONE			
Settlement Classification	Key Rural Centre Stand Alone	Settlement	Barlestone
Name of Facility	Barlestone Church of England Primary School and Community Centre		
Address	Barton Road Barlestone Leicestershire CV13 0EP		
Operator (if known)	Leicestershire County Council		
Catchment	800 metres	Facility Type	Community
Facilities			
<ul style="list-style-type: none"> • Main Hall- Capacity 160 • 2 Meeting rooms • Primary School 		<ul style="list-style-type: none"> • Toilets • Changing rooms and showers • Kitchen 	
Activities	Frequency	Activities	Frequency
Polling station	During parish, local, county and national elections	Football Club 8-9 years old training	N/a
Play Group	N/a	Rainbows/Brownies	N/a
Parish Council Meetings	N/a	Parents Teachers Association	N/a
Judo	N/a	Mother and Baby Clinic	N/a
Elohim Church Worship	N/a		
Accessibility	16 Parking Spaces		
- Parking	Hourly bus service - Arriva 153 - no Sunday service.		
- Public Transport	Every 30 mins Mon – Sat – Roberts Tours 159		
- Location	Disabled Access		
Additional Information			
<ul style="list-style-type: none"> • Easy interior and exterior access • Room Hire • Premises license • Performing rights 			
<p>Sourced: Site Visits http://www.ruralcc.org.uk/communitybuildings/BARCOM1 http://barlestoneprimary.weebly.com/ http://www.leics.gov.uk/index/education/information_about_schools/schools_resultdetail.htm?DFES=3007</p>			

Barlestone Church of England Primary School and Community Centre



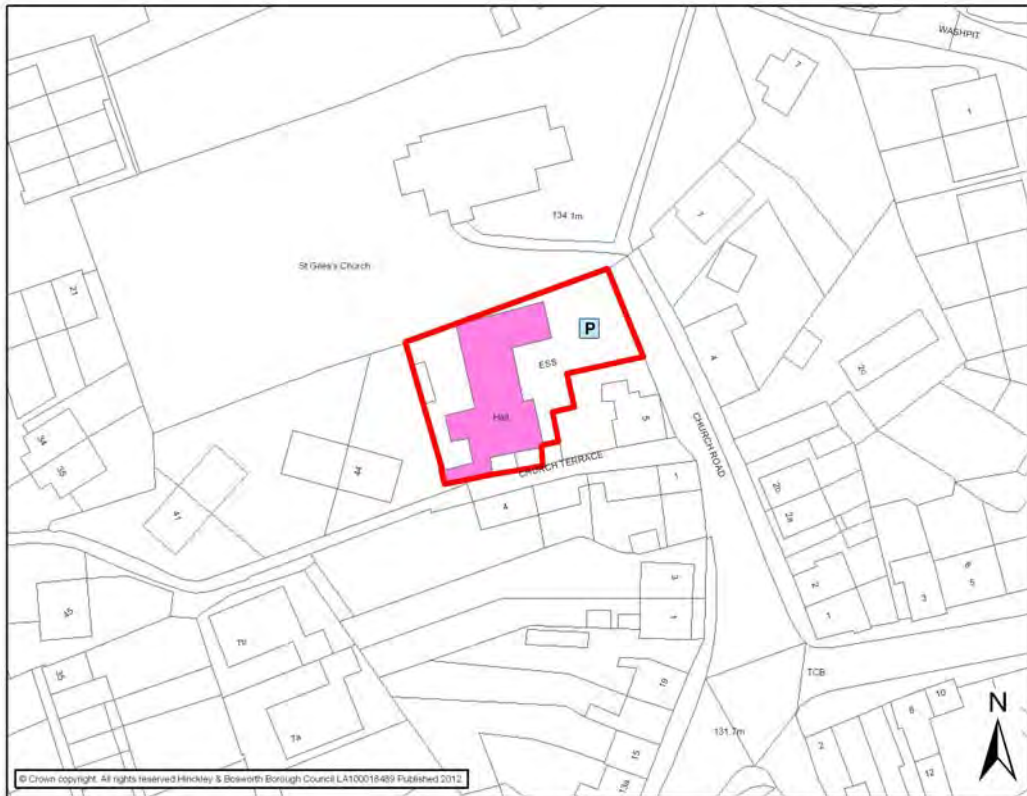
BARLESTONE			
Settlement Classification	Key Rural Centre Stand Alone	Settlement	Barlestone
Name of Facility	Barlestone Baptist Church		
Address	West End Barlestone Leicestershire CV13 0ET		
Operator (if known)			
Catchment	800 metres	Facility Type	Community
Facilities			
<ul style="list-style-type: none"> • Kitchen facilities • Toilets 		<ul style="list-style-type: none"> • Main Hall- Capacity 70 • Meeting Room- Capacity 50 	
Activities	Frequency	Activities	Frequency
Accessibility		Approximately 10 Parking Spaces	
<ul style="list-style-type: none"> - Parking - Public Transport - Location 		Hourly bus service - Arriva 153 - no Sunday service. Every 30 mins Mon – Sat – Roberts Tours 159 Disabled Access	
Additional Information			
Sourced: Site Visits http://www.ruralcc.org.uk/communitybuildings/BARCHU2			
Confirmed by church contact that the facility is no longer utilised as a place of worship			

Barlestone Baptist Church



BARLESTONE			
Settlement Classification	Key Rural Centre Stand Alone	Settlement	Barlestone
Name of Facility	Barlestone Old School Hall		
Address	Church Road Barlestone Leicestershire CV13 0EE		
Operator (if known)			
Catchment	800 metres	Facility Type	Community
Facilities			
<ul style="list-style-type: none"> • Main Hall • Toilets 		<ul style="list-style-type: none"> • Kitchen • Room Hire 	
Activities	Frequency	Activities	Frequency
Dance Group	4.00 pm-6.00 pm (Friday)	Yoga Class	2.00 pm-3.30 pm (Tuesday)
Play Group	9.10 am-3.30 pm (Monday and Thursday)	Bums 'n' Tums	7.30-8.15 pm (Monday and Wednesday)
Accessibility	Approximately 5 Car Parking Spaces		
- Parking	Hourly bus service - Arriva 153 - no Sunday service		
- Public Transport	Every 30 mins Mon – Sat – Roberts Tours 159		
- Location	Disabled Access		
Additional Information			
<ul style="list-style-type: none"> • Easy interior and exterior access • Room Hire 			
Sourced: Site Visits http://www.ruralcc.org.uk/communitybuildings/BARVIL3			

Barlestone Old School Hall



BARLESTONE			
Settlement Classification	Key Rural Centre Stand Alone	Settlement	Barlestone
Name of Facility	Barlestone Village Hall		
Address	Barton Road Barlestone Leicestershire CV13 0EP		
Operator (if known)	Barlestone Parish Council		
Catchment	800 metres	Facility Type	Community
Facilities			
<ul style="list-style-type: none"> • Kitchen facilities • Toilets 		<ul style="list-style-type: none"> • Main Hall- Capacity 100 	
Activities	Frequency	Activities	Frequency
More Mature Movers	Weekly	Melanie's Exercise Classes	Weekly
Pre-School Group	1.30-3.30 (Tuesday and Thursday) (Term Time Only)		
Accessibility	Approximately 4 Parking Spaces		
- Parking	Hourly bus service - Arriva 153 - no Sunday service.		
- Public Transport	Every 30 mins Mon – Sat – Roberts Tours 159		
- Location	Disabled Access		
Additional Information			
Sourced: Site Visits http://www.leicestershireconnect.org.uk/ifxseachdetails?restypeid=3&factypeid=17&id=736951&			

Barlestone Village Hall



BARLESTONE			
Settlement Classification	Key Rural Centre Stand Alone	Settlement	Barlestone
Name of Facility	Elohim Church		
Address	Newbold Road Barlestone Leicestershire CV13 0DZ		
Operator (if known)			
Catchment	800 metres	Facility Type	Community
Facilities			
<ul style="list-style-type: none"> ▪ Kitchen ▪ Toilet 			
Activities	Frequency	Activities	Frequency
The Hub Cafe	Weekly	The Hub Youth Cafe	Weekly
Accessibility	Informal parking spaces for approximately 10 cars		
- Parking	Hourly bus service - Arriva 153 - no Sunday service.		
- Public Transport	Every 30 mins Mon – Sat – Roberts Tours 159		
- Location	Disabled Access		
Additional Information			
Sourced: Site Visits http://www.elohimchurch.com/			

Elohim Church



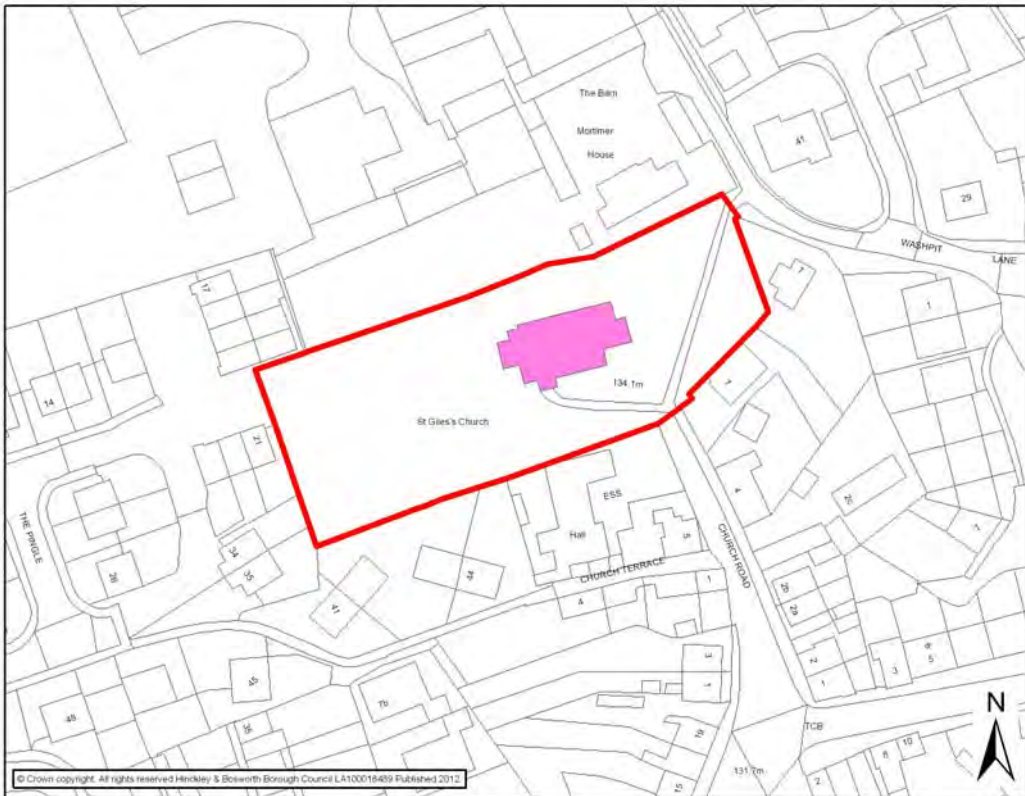
BARLESTONE			
Settlement Classification	Key Rural Centre Stand Alone	Settlement	Barlestone
Name of Facility	Barlestone Medical Centre		
Address	Westfields Barlestone Leicestershire CV13 0EN		
Operator (if known)	Ibstock House General Practice		
Catchment	1000 metres	Facility Type	Community
Facilities			
• Medical Centre			
Activities	Frequency	Activities	Frequency
Accessibility	Approximately 15 Parking Spaces (Shared Car Park)		
- Parking	Hourly bus service - Arriva 153 - no Sunday service.		
- Public Transport	Every 30 mins Mon – Sat – Roberts Tours 159		
- Location	Disabled Access		
Additional Information			
Sourced: Site Visits http://www.ibstockhousesurgery.nhs.uk/index.aspx			

Barlestone Medical Centre



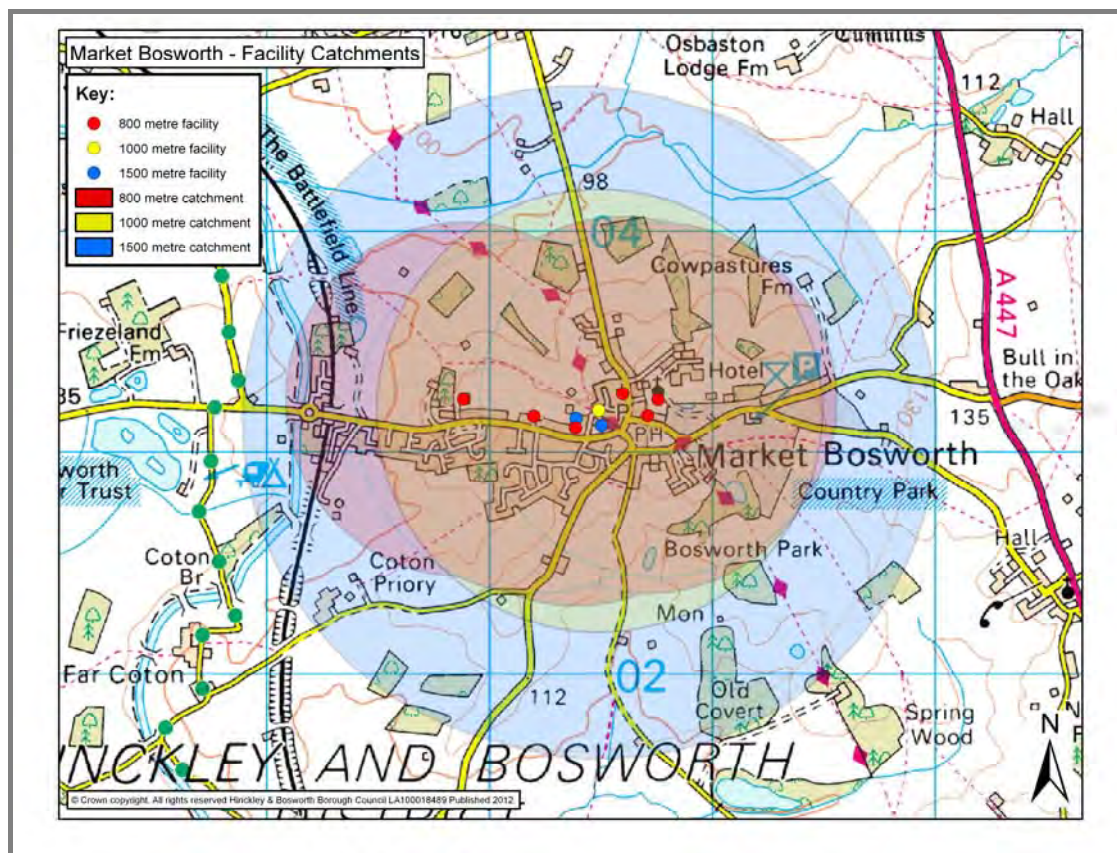
BARLESTONE			
Settlement Classification	Key Rural Centre Stand Alone	Settlement	Barlestone
Name of Facility	St Giles Church		
Address	Church Road Barlestone Leicestershire CV13 0EF		
Operator (if known)	The Church of England		
Catchment	800 metres	Facility Type	Community
Facilities			
<ul style="list-style-type: none"> ▪ Toilets 			
Activities	Frequency	Activities	Frequency
Boys & Girls Brigade	Weekly		
Accessibility	No parking provision identified on site.		
- Parking	Hourly bus service - Arriva 153 - no Sunday service.		
- Public Transport	Every 30 mins Mon – Sat – Roberts Tours 159		
- Location	Disabled Access		
Additional Information			
Sourced: Site Visits http://www.achurchnearyou.com/barlestone-st-giles/			

St Giles Church



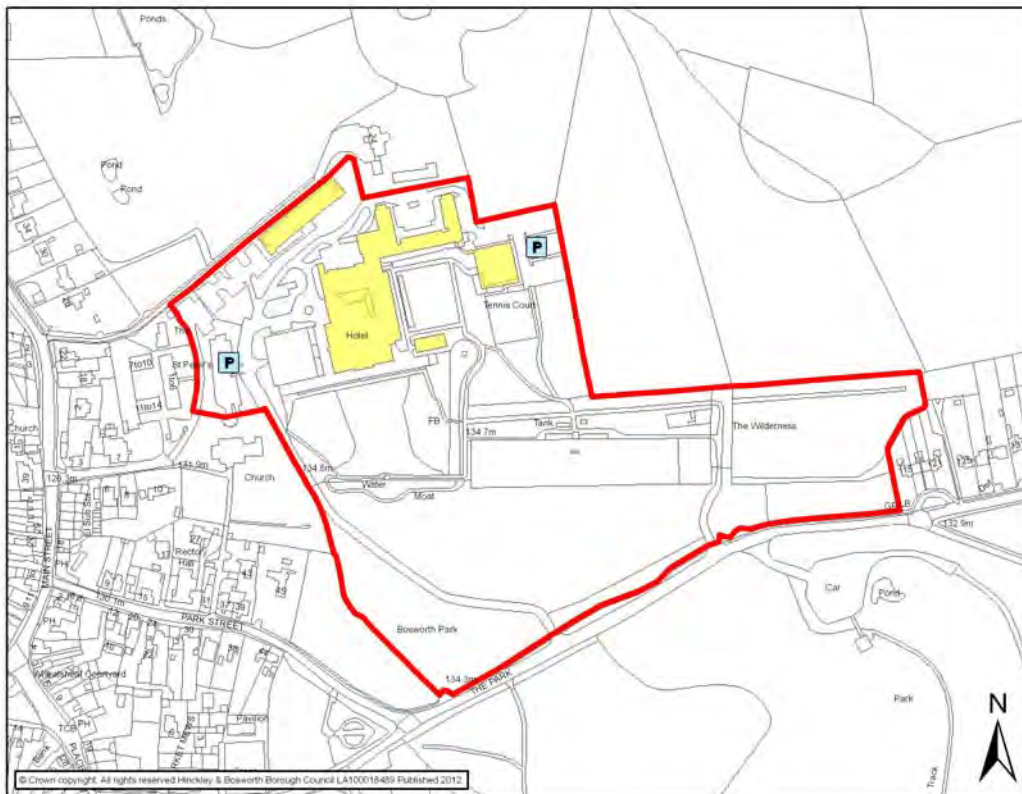
This page has been left blank intentionally

MARKET BOSWORTH CATCHMENT AREA



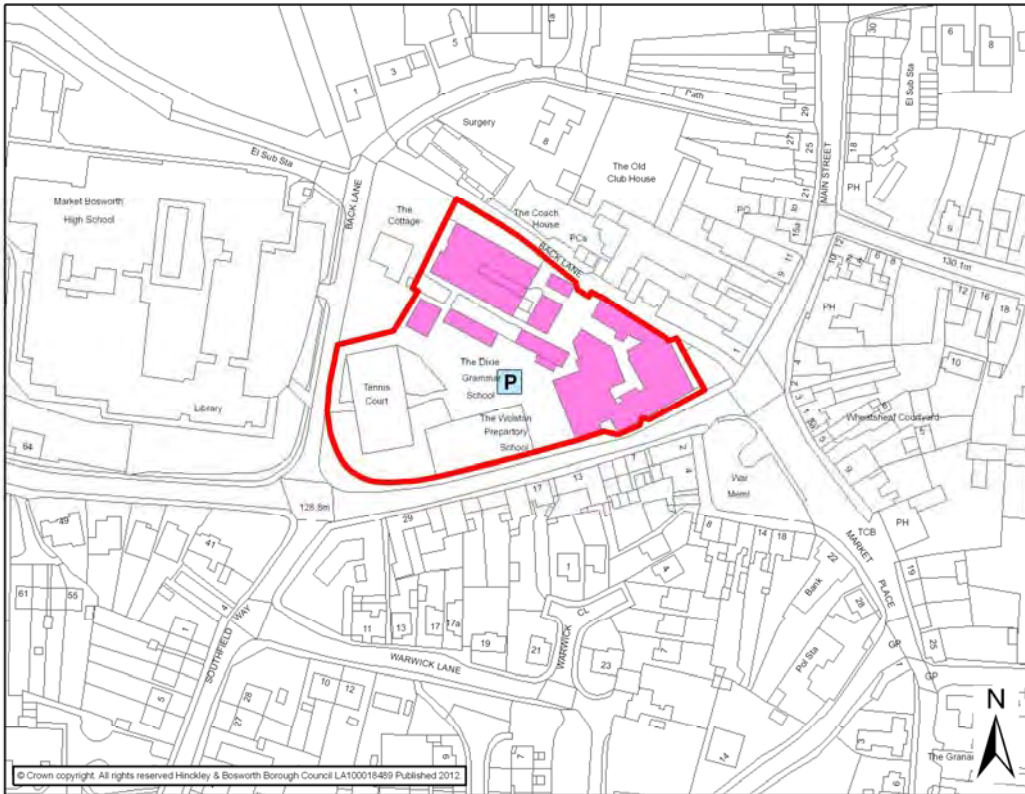
MARKET BOSWORTH			
Settlement Classification	Key Rural Centre Stand Alone	Settlement	Market Bosworth
Name of Facility	Bosworth Hall Hotel & Spa		
Address	The Park Market Bosworth Leicestershire CV13 0LP		
Operator (if known)			
Catchment	N/a	Facility Type	Cultural and Tourism
Facilities			
<ul style="list-style-type: none"> • Hotel • Fine dining restaurant • Cocktail Bar • Carvery 		<ul style="list-style-type: none"> • Gymnasium • Indoor Swimming pool • Steam Room • Tennis Courts 	
Activities	Frequency	Activities	Frequency
Accessibility	Hourly bus service - Arriva 153 - no Sunday service. Every 30 mins Mon – Sat – Roberts Tours 159 Disabled Access		
- Parking			
- Public Transport			
- Location			
Additional Information			
Sourced: Site Visits http://www.hotelbosworthhall.co.uk/			

Bosworth Hall Hotel



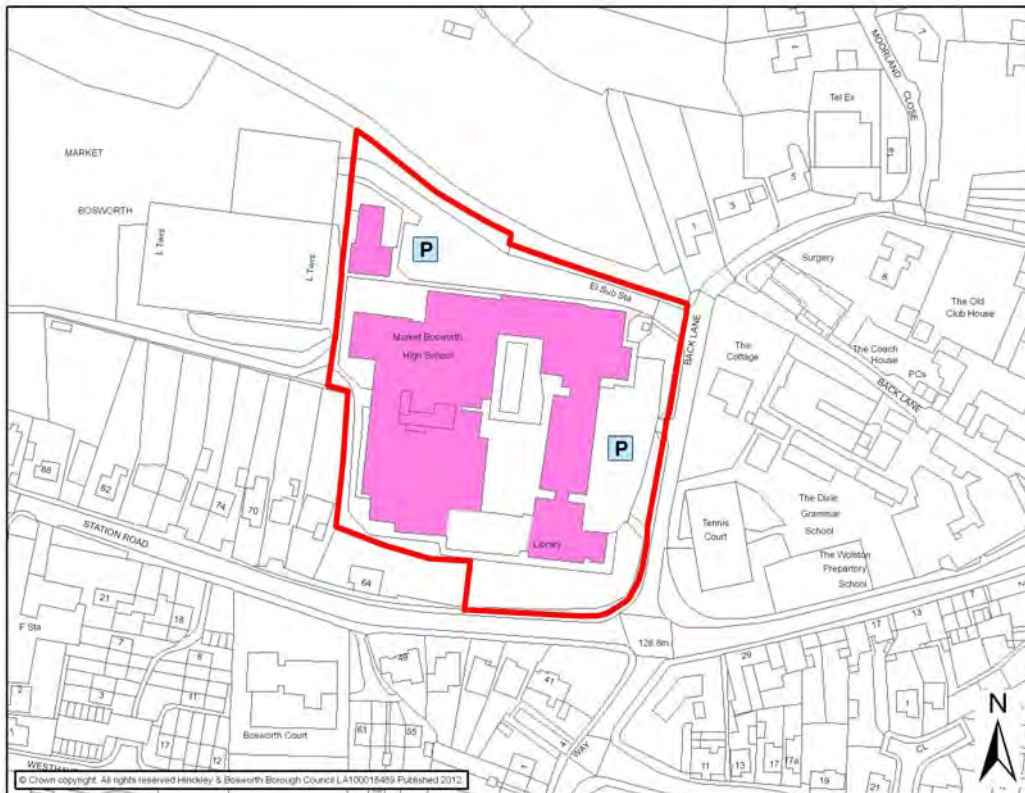
MARKET BOSWORTH			
Settlement Classification	Key Rural Centre Stand Alone	Settlement	Market Bosworth
Name of Facility	Dixie Grammar School		
Address	Market Place Market Bosworth Leicestershire CV13 0LE		
Operator (if known)			
Catchment	1500 metres	Facility Type	Community
Facilities			
<ul style="list-style-type: none"> • Grammar School 			
Activities	Frequency	Activities	Frequency
Market Bosworth Tennis Club	N/A		
Accessibility	Approximately 42 Car Parking Spaces		
- Parking	Hourly bus service - Arriva 153 - no Sunday service.		
- Public Transport	Every 30 mins Mon – Sat – Roberts Tours 159		
- Location	Disabled Access		
Additional Information			
Sourced: Site Visits http://www.dixie.org.uk/			

Dixie Grammar School



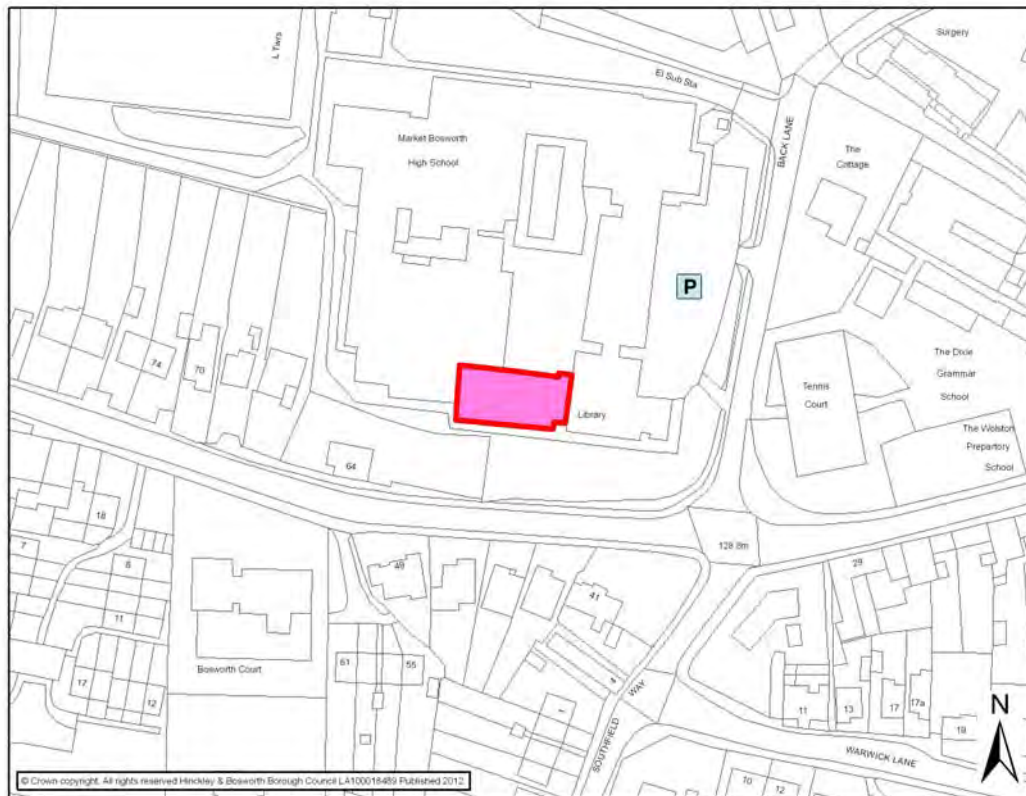
MARKET BOSWORTH			
Settlement Classification	Key Rural Centre Stand Alone	Settlement	Market Bosworth
Name of Facility	Market Bosworth High School		
Address	Station Road Market Bosworth Leicestershire CV13 0JT		
Operator (if known)	Leicestershire County Council		
Catchment	1500 metres	Facility Type	Community
Facilities			
<ul style="list-style-type: none"> • Secondary School 		<ul style="list-style-type: none"> • Activity Centre 	
Activities	Frequency	Activities	Frequency
Bosworth Bees Volleyball Club	7.00 pm-8.30 pm (Thursday)	Market Bosworth Gardening Club	7.30 pm (1 st Friday of the month)
Market Bosworth & District Natural History Society	7.30 pm (3 rd Tuesday of the month, term-time only)	Market Bosworth Social Group For The Blind	1 st Monday of the month, February-December
Yoga Class	7.30 pm-9.30pm (Tuesday) 7.30 pm-9.30pm (Wednesday)	Vista - Market Bosworth Monday Social Group	2.00 pm-4.00 pm (Monday, once a month)
Slimming Club	6:30pm (Wednesday)		
Accessibility	Approximately 40 Car Parking Spaces to front and 15 Car/Coach Parking Spaces adjacent Activity Centre		
<ul style="list-style-type: none"> - Parking - Public Transport - Location 	Hourly bus service - Arriva 153 - no Sunday service. Every 30 mins Mon – Sat – Roberts Tours 159 Disabled Access		
Additional Information			
Sourced: Site Visits http://www.mktboshs.leics.sch.uk/ http://www.leics.gov.uk/index/education/information_about_schools/schools_resultdetail.htm?DFES=4016			

Market Bosworth High School



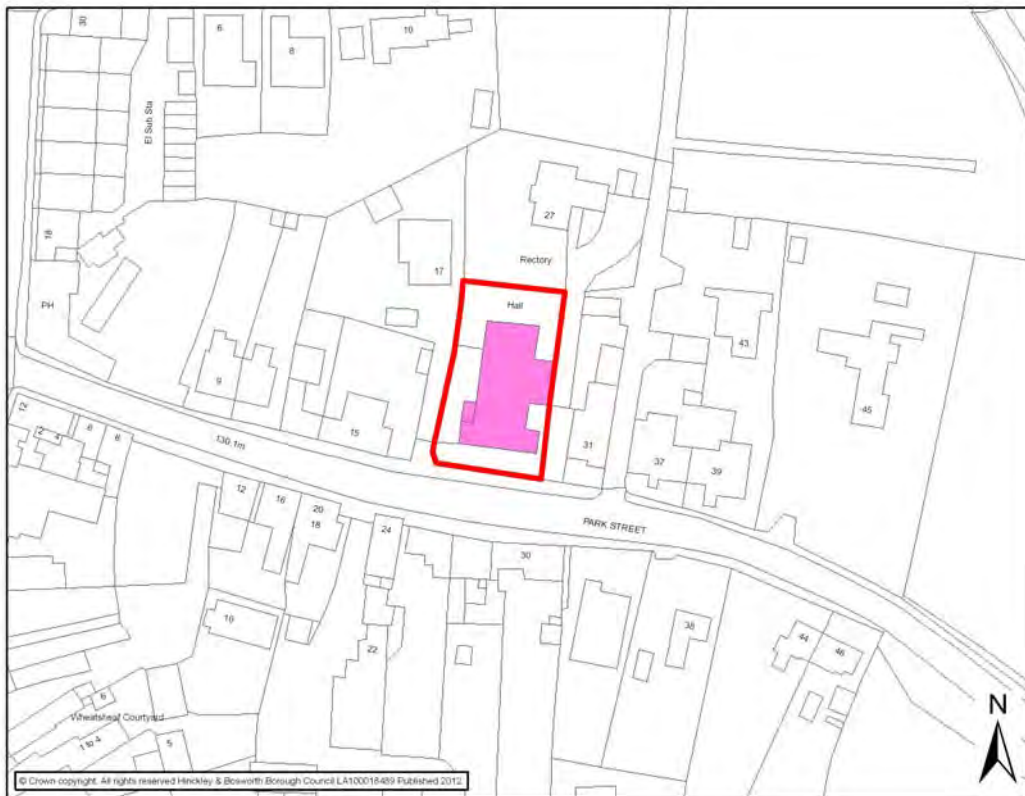
MARKET BOSWORTH			
Settlement Classification	Key Rural Centre Stand Alone	Settlement	Market Bosworth
Name of Facility	Market Bosworth Library		
Address	Station Road Market Bosworth Leicestershire CV13 0NP		
Operator (if known)	Leicestershire County Council		
Catchment	800 metres	Facility Type	Community
Facilities			
<ul style="list-style-type: none"> • Audio/Talking Books • DVDs • Reference Books/Information Services • Accesses to courses/classes • Newspapers/Magazines • Local/Tourist Information • Study Space/Homework Help 		<ul style="list-style-type: none"> • Exhibition/Display space • Housebound reader service • Local Studies & Family History • Children's Area • Children's story tapes/CDs • Bookstart • Photocopier/Scanner/Printer/Fax Machine 	
Activities	Frequency	Activities	Frequency
Wriggly Readers/Storytime	N/a	Knit and stitch	Every Wednesday 10am-12noon
Internet Taster Sessions	N/a		
Accessibility	Approximately 40 Car Parking Spaces shared with High School		
- Parking	Hourly bus service - Arriva 153 - no Sunday service.		
- Public Transport	Every 30 mins Mon – Sat – Roberts Tours 159		
- Location	Disabled Access		
Additional Information			
Sourced: Site Visits http://www.leics.gov.uk/index/leisure_tourism/libraries/county_libraries/a_to_z_libraries/hinckleybosworth_libraries/marketbosworth_library.htm			

Market Bosworth Library



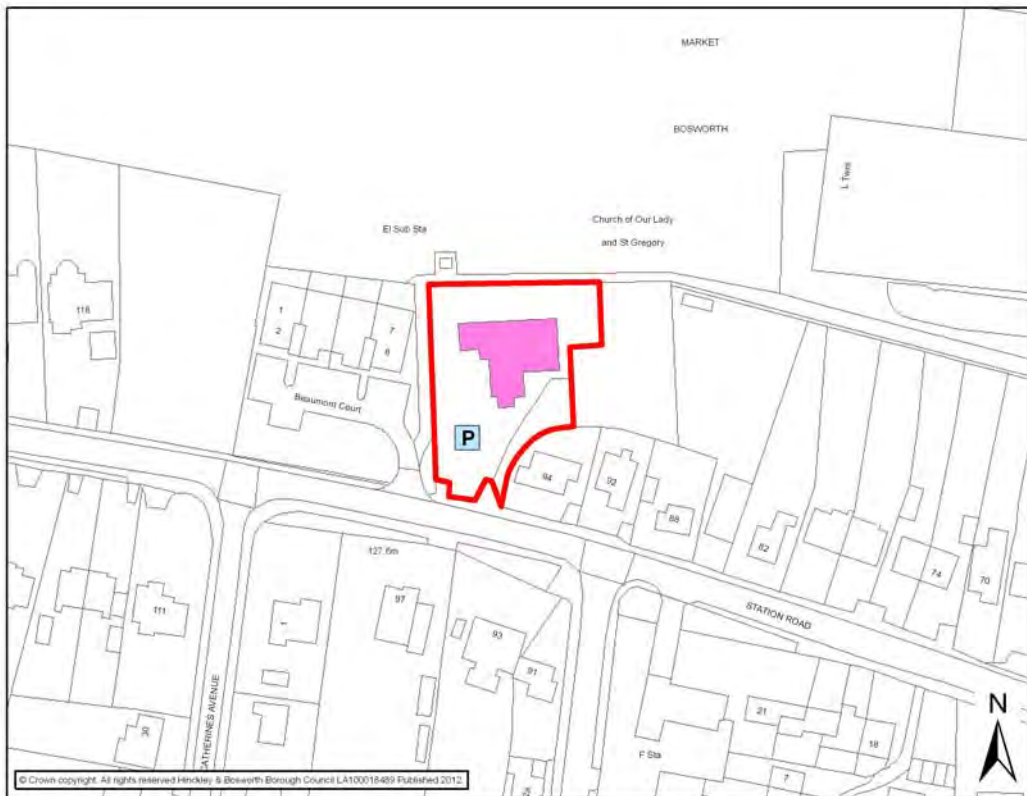
MARKET BOSWORTH			
Settlement Classification	Key Rural Centre Stand Alone	Settlement	Market Bosworth
Name of Facility	Market Bosworth Parish Hall		
Address	25 Park Street Market Bosworth Leicestershire CV13 0LL		
Operator (if known)	Market Bosworth Parish Council		
Catchment	800 metres	Facility Type	Community
Facilities			
<ul style="list-style-type: none"> Meeting Hall 			
Activities	Frequency	Activities	Frequency
District & Social Flower Club	Monthly	Brownies	Weekly
Aerobics	Weekly	Women's Institute	Monthly
Judo	Weekly	Bridge Club	Weekly
Karate	Weekly	Play Group	Every weekday in term time
Accessibility	On-street Parking		
- Parking	Hourly bus service - Arriva 153 - no Sunday service.		
- Public Transport	Every 30 mins Mon – Sat – Roberts Tours 159		
- Location	Disabled Access		
Additional Information			
Sourced: Site Visits http://marketbosworth.leicestershireparishcouncils.org/			

Market Bosworth Parish Hall



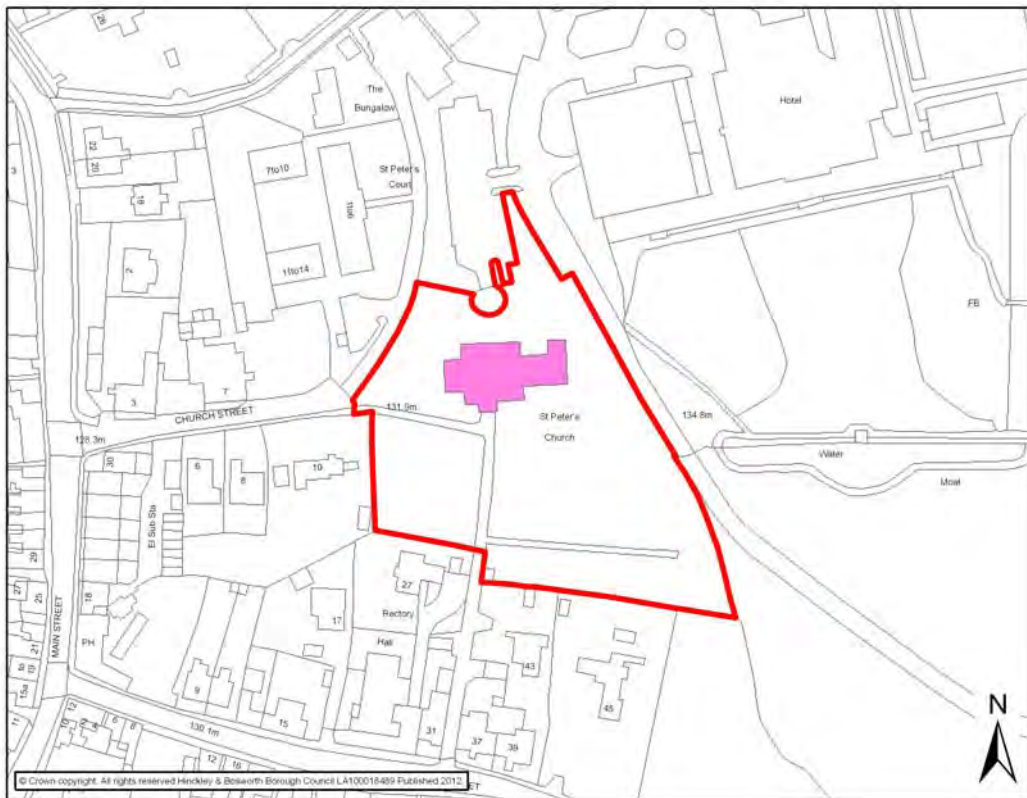
MARKET BOSWORTH			
Settlement Classification	Key Rural Centre Stand Alone	Settlement	Market Bosworth
Name of Facility	Our Lady & St Gregory's Catholic Church		
Address	Station Road Market Bosworth Leicestershire CV13 0LT		
Operator (if known)			
Catchment	800 metres	Facility Type	Community
Facilities			
Activities	Frequency	Activities	Frequency
Accessibility	Approximately 35 Car Parking Spaces		
- Parking	Hourly bus service - Arriva 153 - no Sunday service.		
- Public Transport	Every 30 mins Mon – Sat – Roberts Tours 159		
- Location	Disabled Access		
Additional Information			
Sourced: Site Visits http://www.olasq.org/			

Our Lady & St Gregory's Catholic Church



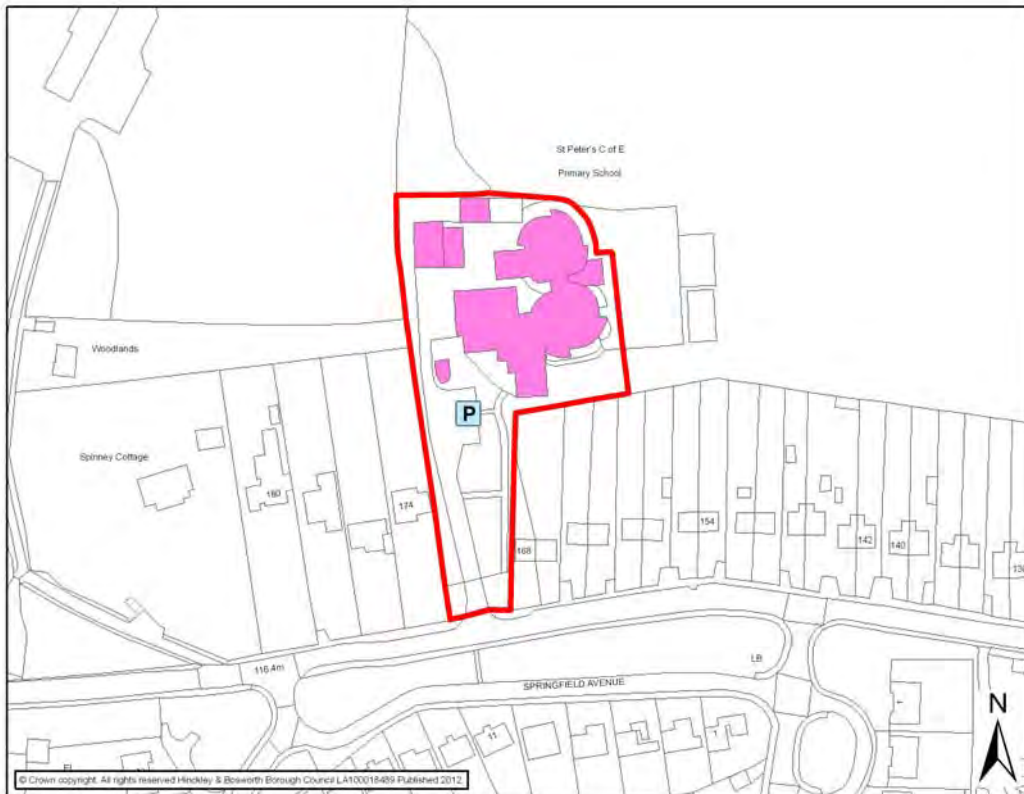
MARKET BOSWORTH			
Settlement Classification	Key Rural Centre Stand Alone	Settlement	Market Bosworth
Name of Facility	St Peter's Parish Church		
Address	Church Street Market Bosworth Leicestershire CV13 0LG		
Operator (if known)			
Catchment	800 metres	Facility Type	Community
Facilities			
Activities	Frequency	Activities	Frequency
Accessibility	Hourly bus service - Arriva 153 - no Sunday service. Every 30 mins Mon – Sat – Roberts Tours 159 Disabled Access		
- Parking			
- Public Transport			
- Location			
Additional Information			
Sourced: Site Visits			

St Peter's Parish Church



MARKET BOSWORTH			
Settlement Classification	Key Rural Centre Stand Alone	Settlement	Market Bosworth
Name of Facility	St Peters Church of England Primary School		
Address	Station Road Market Bosworth Leicestershire CV13 0NP		
Operator (if known)	Voluntary – Church of England		
Catchment	800 metres	Facility Type	Community
Facilities			
<ul style="list-style-type: none"> • Primary School 			
Activities	Frequency	Activities	Frequency
After School Club and School Holiday Care	N/A		
Accessibility	Approximately 5 Car Parking Spaces		
- Parking	Hourly bus service - Arriva 153 - no Sunday service.		
- Public Transport	Every 30 mins Mon – Sat – Roberts Tours 159		
- Location	Disabled Access		
Additional Information			
Sourced: Site Visits http://www.st-peterscofe-mb.ik.org/ http://www.leics.gov.uk/index/education/information_about_schools/schools_resultdetail.htm?DFES=3334			

St Peter's Church of England Primary School



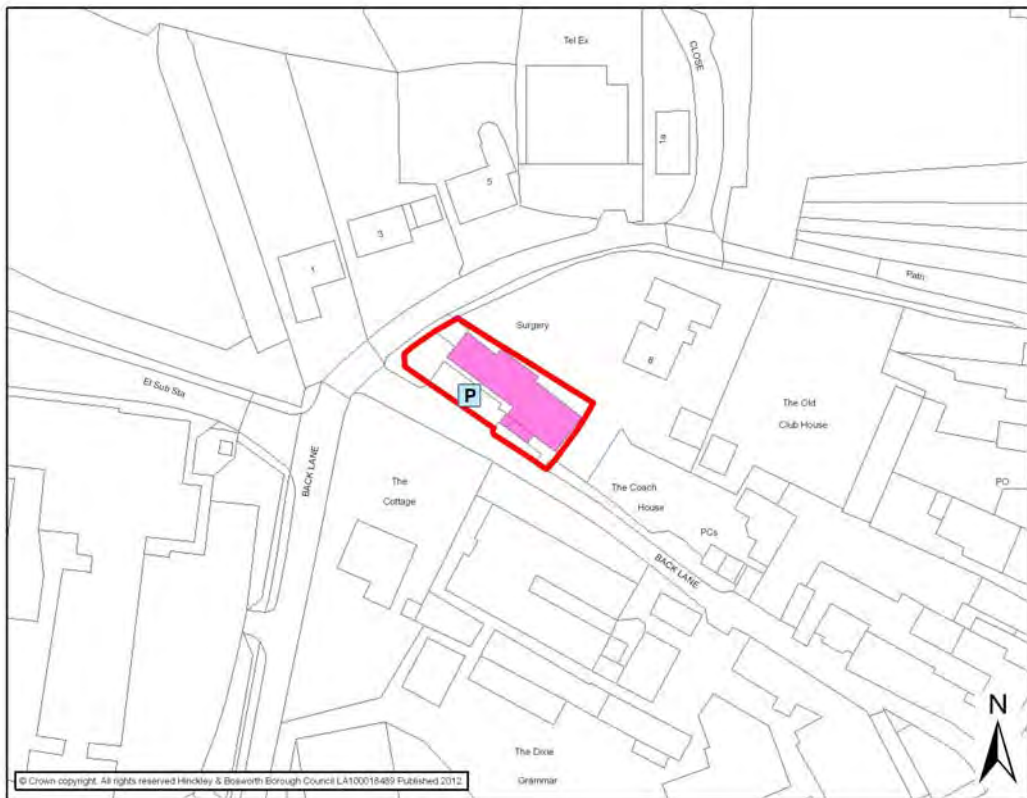
MARKET BOSWORTH			
Settlement Classification	Key Rural Centre Stand Alone	Settlement	Market Bosworth
Name of Facility	The Free Church Hall		
Address	3 Barton Road Market Bosworth Leicestershire CV13 0LQ		
Operator (if known)			
Catchment	800 metres	Facility Type	Community
Facilities			
<ul style="list-style-type: none"> • Meeting Hall • Day Nursery 			
Activities	Frequency	Activities	Frequency
Parish Council Meetings	Varied		
Accessibility	On-street Parking		
- Parking	Hourly bus service - Arriva 153 - no Sunday service.		
- Public Transport	Every 30 mins Mon – Sat – Roberts Tours 159		
- Location	Disabled Access		
Additional Information			
Sourced: Site Visits			

The Free Church Hall



MARKET BOSWORTH			
Settlement Classification	Key Rural Centre Stand Alone	Settlement	Market Bosworth
Name of Facility	Market Bosworth Surgery		
Address	Back Lane Market Bosworth Leicestershire CV13 0LD		
Operator (if known)	Newbold Verdon Medical Practice and Market Bosworth Surgery		
Catchment	1000 metres	Facility Type	Community
Facilities			
<ul style="list-style-type: none"> • Doctors Surgery • Pharmacy 			
Activities	Frequency	Activities	Frequency
Accessibility	Approximately 7 Car Parking Spaces		
- Parking	Hourly bus service - Arriva 153 - no Sunday service.		
- Public Transport	Every 30 mins Mon – Sat – Roberts Tours 159		
- Location	Disabled Access		
Additional Information			
Sourced: Site Visits http://www.newboldandbosworthgps.co.uk/			

Market Bosworth Surgery



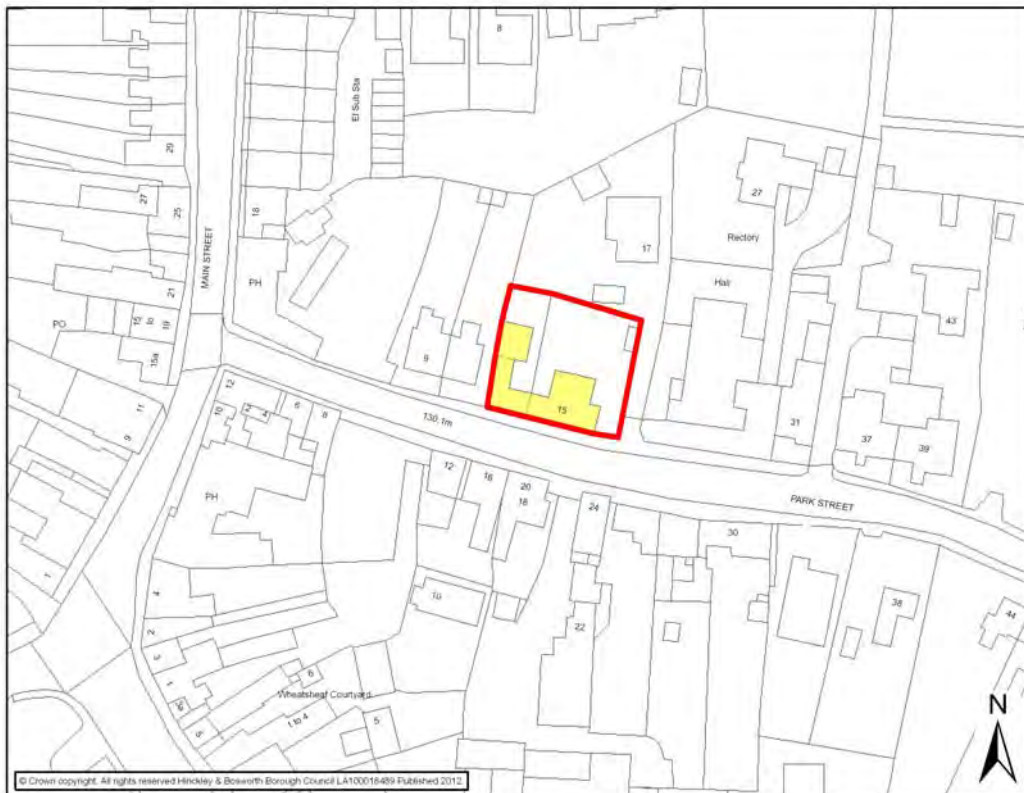
MARKET BOSWORTH			
Settlement Classification	Rural Hamlet	Settlement	Far Coton/Market Bosworth
Name of Facility	Market Bosworth Water Trust		
Address	Coton Bridge Lane Far Coton Market Bosworth Leicestershire CV13 0PJ		
Operator (if known)	Market Bosworth Water Trust		
Catchment	N/a	Facility Type	Culture & Tourism
Facilities			
<ul style="list-style-type: none"> • Boating Lakes • Leisure facilities • Picnic Areas • Play Area 		<ul style="list-style-type: none"> • Café and Bar • Shop • Toilets • Caravan and Camping 	
Activities	Frequency	Activities	Frequency
Bosworth Water Trust Windsurfing		Sailing, Windsurfing and Canoeing Children's Club	May-September
Accessibility		Extensive car parking	
- Parking		Hourly bus service - Arriva 153 - no Sunday service.	
- Public Transport		Every 30 mins Mon – Sat – Roberts Tours 159	
- Location		Disabled Access	
Additional Information			
Sourced: Site Visits http://www.bosworthwatertrust.co.uk/			

Market Bosworth Water Trust



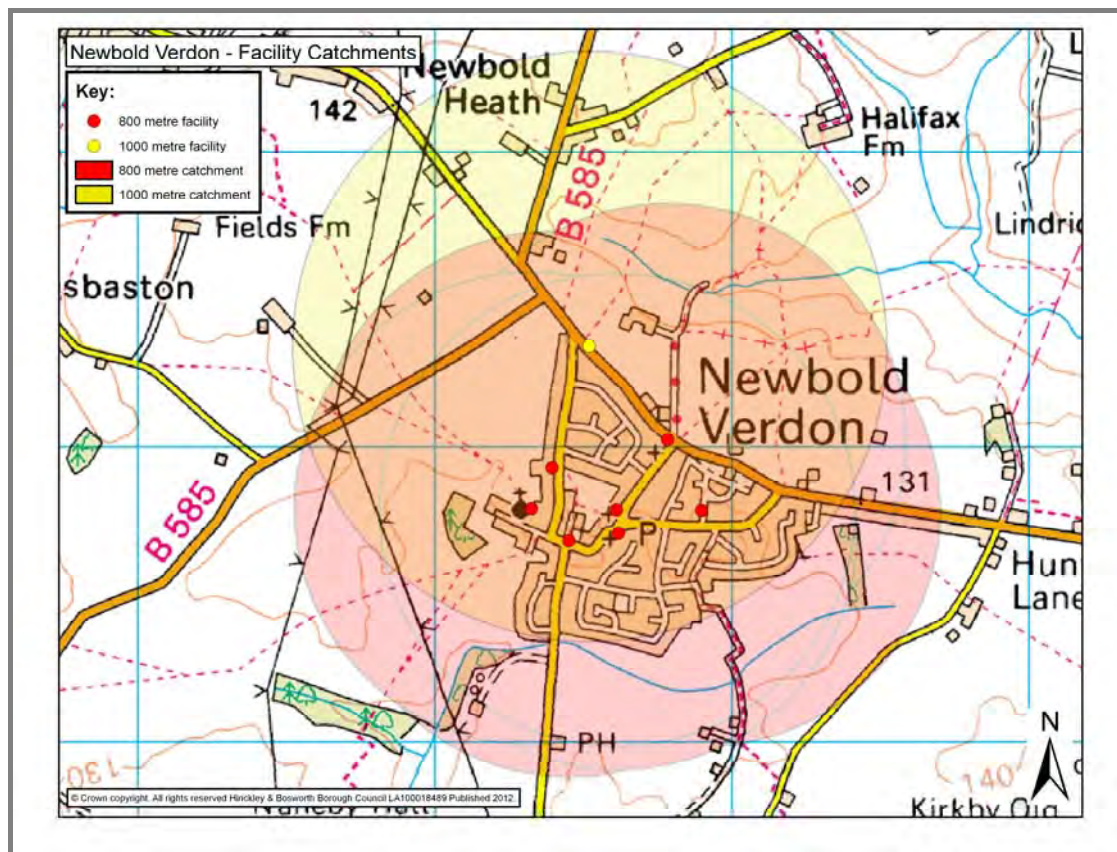
MARKET BOSWORTH			
Settlement Classification	Key Rural Centre Stand Alone	Settlement	Market Bosworth
Name of Facility	The Forge		
Address	13 Park Street Market Bosworth Leicestershire CV13 0LL		
Operator (if known)			
Catchment	N/a	Facility Type	Culture & Tourism
Facilities			
Activities	Frequency	Activities	Frequency
Heritage Open Days	N/a		
Accessibility	On-street Parking		
- Parking	Hourly bus service - Arriva 153 - no Sunday service.		
- Public Transport	Every 30 mins Mon – Sat – Roberts Tours 159		
- Location			
Additional Information			
Sourced: Site Visits			

The Forge



This page has been left blank intentionally

NEWBOLD VERDON CATCHMENT AREA



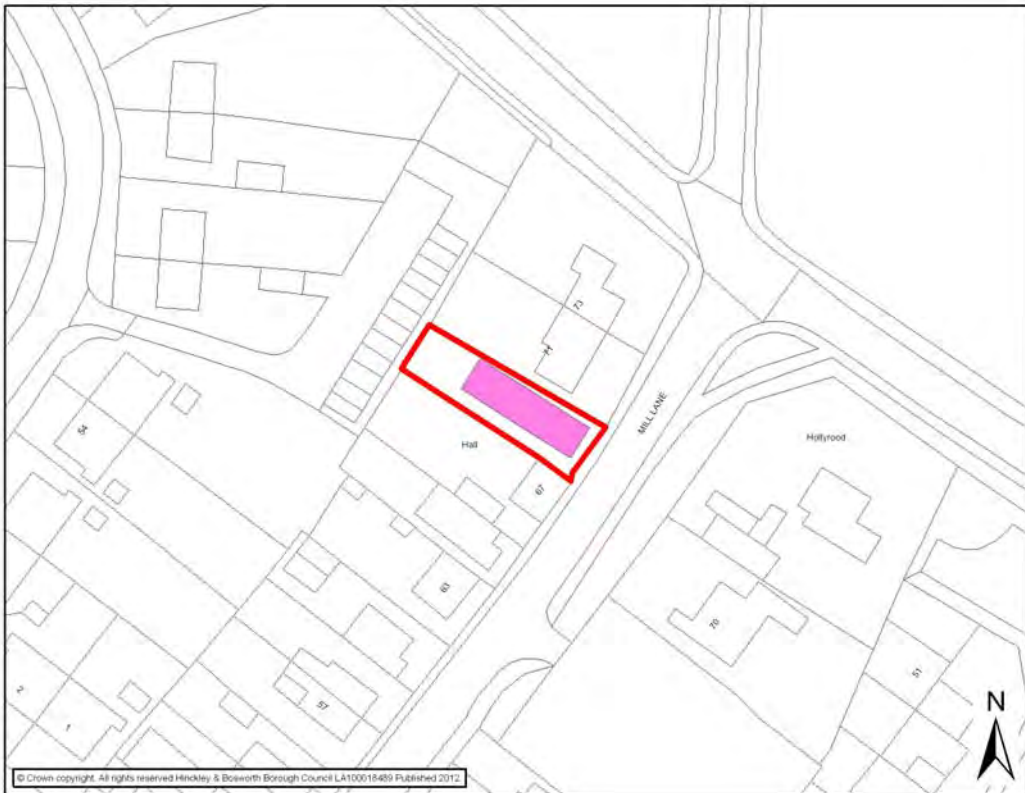
NEWBOLD VERDON			
Settlement Classification	Key Rural Centre Stand Alone	Settlement	Newbold Verdon
Name of Facility	Newbold Verdon Baptist Church		
Address	Mill Lane Newbold Verdon Leicestershire LE9 9PT		
Operator (if known)			
Catchment	800 metres	Facility Type	Community
Facilities			
Activities	Frequency	Activities	Frequency
Accessibility	Hourly bus service - Arriva 153 - no Sunday service. Every 30 mins Mon – Sat – Roberts Tours 159 Disabled Access		
- Parking			
- Public Transport			
- Location			
Additional Information			
Sourced: Site Visits			
http://infolinx.leics.gov.uk/infolinx/infolinx.infolinx_out.getres?id=11248&template=details			

Newbold Verdon Baptist Church



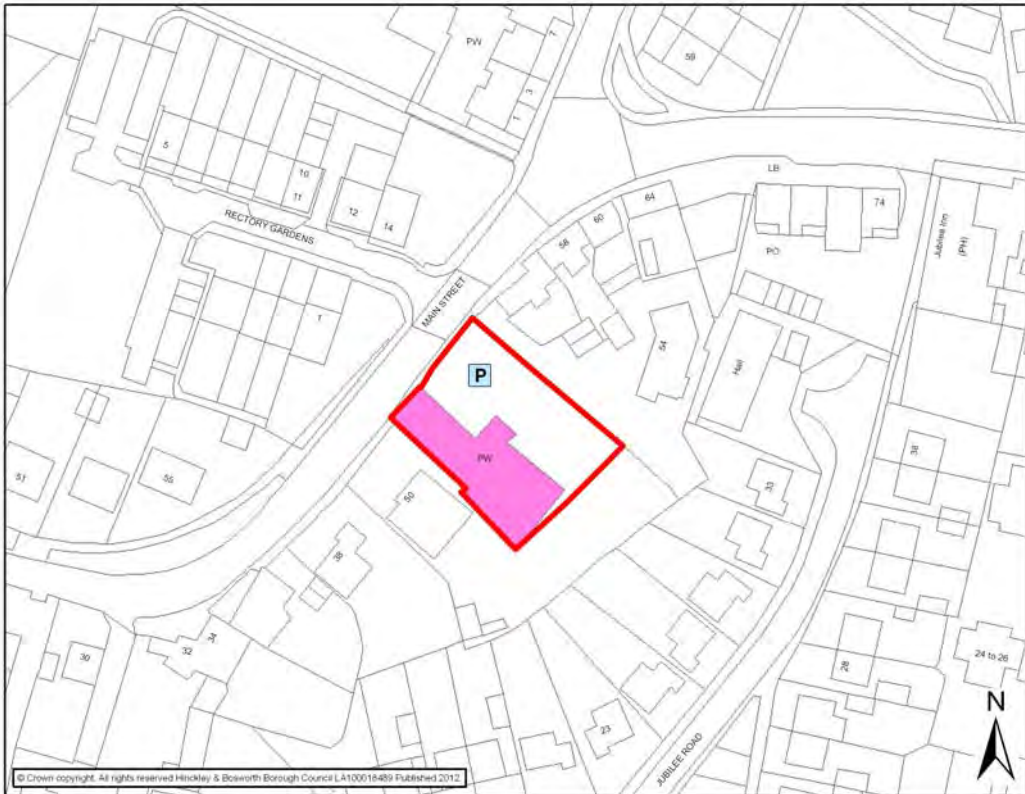
NEWBOLD VERDON			
Settlement Classification	Key Rural Centre Stand Alone	Settlement	Newbold Verdon
Name of Facility	Newbold Verdon Jehovah's Kingdom Hall		
Address	69 Mill Lane Newbold Verdon Leicestershire LE9 9PU		
Operator (if known)			
Catchment	800 metres	Facility Type	Community
Facilities			
Activities	Frequency	Activities	Frequency
Accessibility	On-site Car Parking		
- Parking	Hourly bus service - Arriva 153 - no Sunday service.		
- Public Transport	Every 30 mins Mon – Sat – Roberts Tours 159		
- Location			
Additional Information			
Sourced: Site Visits			

Newbold Verdon Jehovah's Kingdom Hall



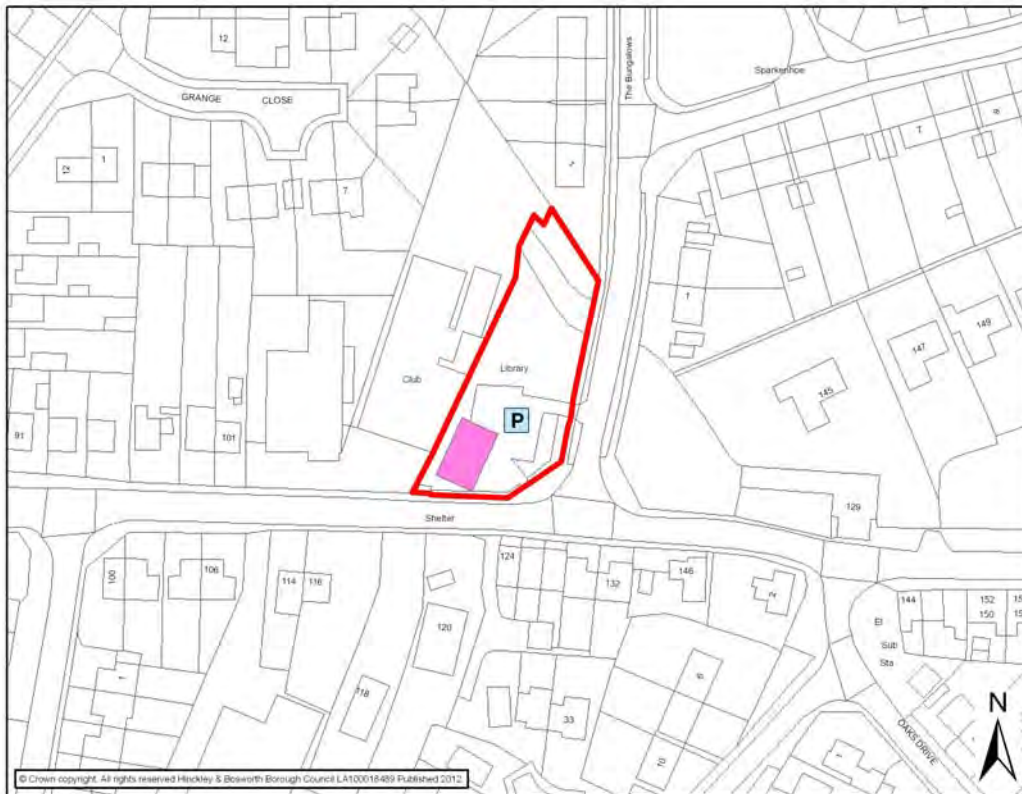
NEWBOLD VERDON			
Settlement Classification	Key Rural Centre Stand Alone	Settlement	Newbold Verdon
Name of Facility	Methodist Church		
Address	52 Main Street Newbold Verdon Leicestershire LE9 9NN		
Operator (if known)			
Catchment	800 metres	Facility Type	Community
Facilities			
<ul style="list-style-type: none"> Main Hall 			
Activities	Frequency	Activities	Frequency
Girl Guides	Weekly	Art Classes	Weekly
Women's Institute	Monthly	Ladies Guild	Fortnightly
Wednesday Group	Fortnightly	Rainbow Guides	Weekly
Accessibility	On-site Car Parking		
- Parking	Hourly bus service - Arriva 153 - no Sunday service.		
- Public Transport	Every 30 mins Mon – Sat – Roberts Tours 159		
- Location	Disabled Access		
Additional Information			
Sourced: Site Visits http://www.newboldverdonmethodistchurch.org.uk/facilities_and_organisations			

Methodist Church



NEWBOLD VERDON			
Settlement Classification	Key Rural Centre Stand Alone	Settlement	Newbold Verdon
Name of Facility	Newbold Verdon Library		
Address	Main Street Newbold Verdon, Leicestershire LE9 9NP		
Operator (if known)	Leicestershire County Council		
Catchment	800 metres	Facility Type	Community
Facilities			
<ul style="list-style-type: none"> • Audio/Talking Books • DVDs • Reference Books/Information Services • Access to courses/classes • Newspapers/Magazines • Local/Tourist Information • Study Space/Homework Help • Exhibition/Display space 		<ul style="list-style-type: none"> • Housebound reader service • Room Hire/Meeting Room • WI-Fi • Local Studies & Family History • Children's Area • Children's story tapes/CDs • Bookstart • Photocopier/Scanner/Printer 	
Activities	Frequency	Activities	Frequency
Wiggly Readers/Storytime	N/a	Internet Taster Sessions	N/a
Dad's Day	First Saturday of the month 10.30-11.30am	Morning Coffee	Last Friday of the month 10am-12noon
Afternoon Tea	Second Wednesday of the month 3.00-4.45pm	Knit and Stitch Group	Every Wednesday except the second of the month 3.00-5.00pm
Scrabble Club	Second Monday of each month 3.00-4.00pm	Family History Group	Every other Monday 10am-12noon. Every other Wednesday 6.30-8pm
Film Night	Third Tuesday of each month 7.30pm		
Accessibility	Approximately 7 Car Parking Spaces		
- Parking	Hourly bus service - Arriva 153 - no Sunday service. Every 30 mins Mon – Sat – Roberts Tours 159		
- Public Transport	Disabled Access		
- Location			
Additional Information			
Sourced: Site Visits			
http://www.leics.gov.uk/index/leisure_tourism/libraries/county_libraries/a_to_z_libraries/hinckleybosworth_libraries/newboldverdon_library/newboldverdon_library_events.htm			

Newbold Verdon Library



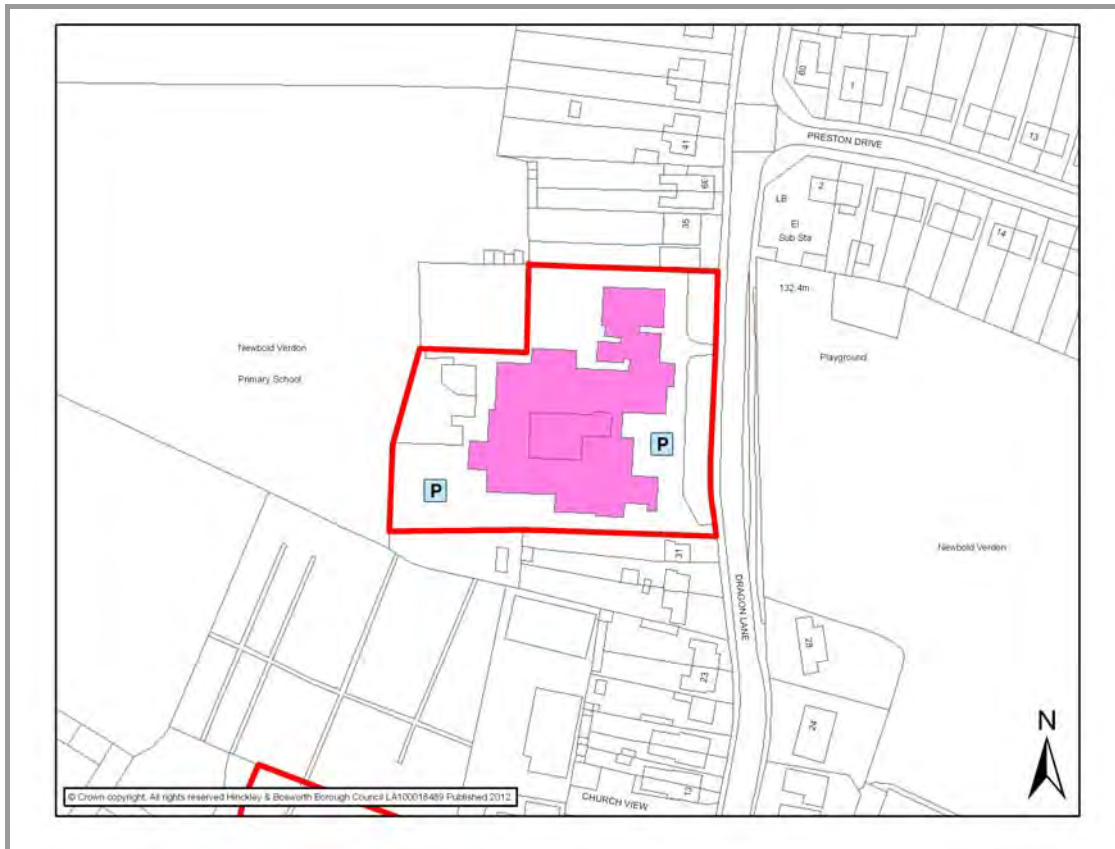
NEWBOLD VERDON			
Settlement Classification	Key Rural Centre Stand Alone	Settlement	Newbold Verdon
Name of Facility	Newbold Verdon Medical Practice		
Address	St Georges Close Newbold Verdon Leicestershire LE9 9PZ		
Operator (if known)	Newbold Verdon Medical Practice and Market Bosworth Surgery		
Catchment	1000 metres	Facility Type	Community
Facilities			
<ul style="list-style-type: none"> • Medical Centre 			
Activities	Frequency	Activities	Frequency
Accessibility	Approximately 25 Car Parking Spaces		
- Parking	Hourly bus service - Arriva 153 - no Sunday service.		
- Public Transport	Every 30 mins Mon – Sat – Roberts Tours 159		
- Location	Disabled Access		
Additional Information			
Sourced: Site Visits http://www.newboldandbosworthgps.co.uk/			

Newbold Verdon Medical Practice



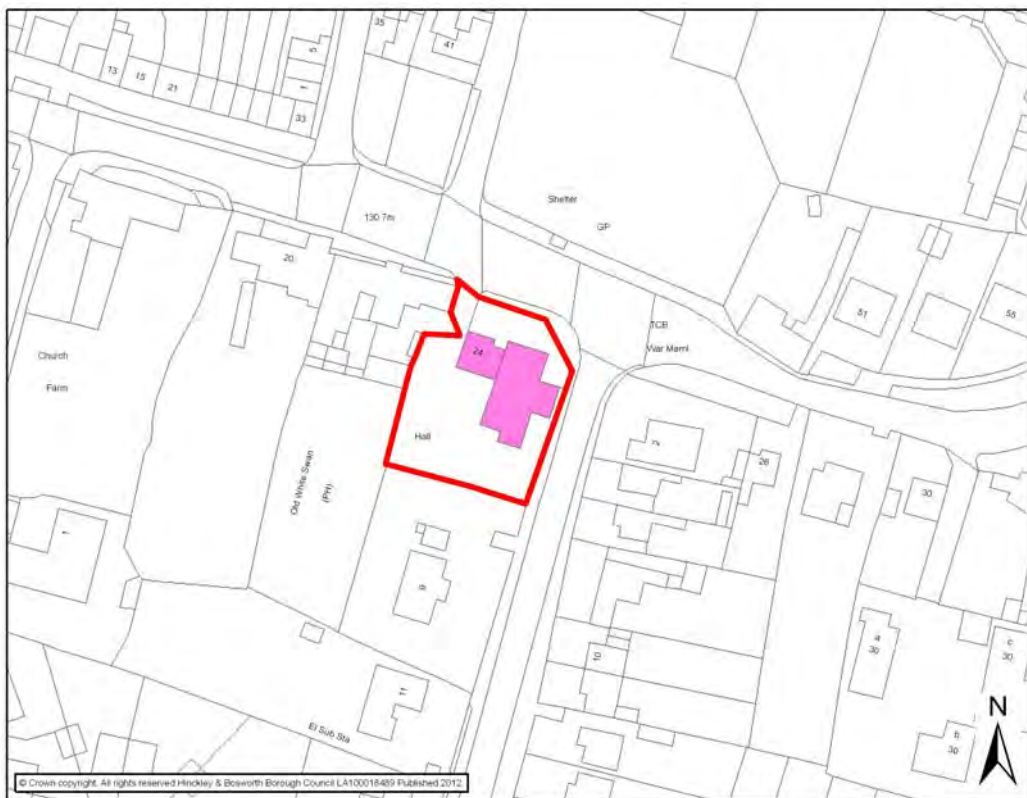
NEWBOLD VERDON			
Settlement Classification	Key Rural Centre Stand Alone	Settlement	Newbold Verdon
Name of Facility	Newbold Verdon Primary School and Community Centre		
Address	Dragon Lane Newbold Verdon Leicestershire LE9 9NG		
Operator (if known)	Leicestershire County Council		
Catchment	800 metres	Facility Type	Community
Facilities			
<ul style="list-style-type: none"> • Primary School 		<ul style="list-style-type: none"> • Community Centre 	
Activities	Frequency	Activities	Frequency
Polling Station	During parish, local, county and national elections	Chatterbox Club	1.00 pm-3.00pm (Wednesday) 9.00 am-11.30am (Friday)
Newbold Verdon Men's Keep Fit	8.00 pm-9.00pm (Mondays)	Boogie Bods	11.00-11.45 (Tuesday) (Term Time)
Accessibility	Approximately 40 Car Parking Spaces		
- Parking	Hourly bus service - Arriva 153 - no Sunday service. Every 30 mins Mon – Sat – Roberts Tours 159		
- Public Transport	Disabled Access		
- Location			
Additional Information			
Sourced: Site Visits http://www.newboldverdonprimaryschool.co.uk/ http://www.leics.gov.uk/index/education/information_about_schools/schools_resultdetail.htm?DFES=2078			

Newbold Verdon Primary School and Community Centre



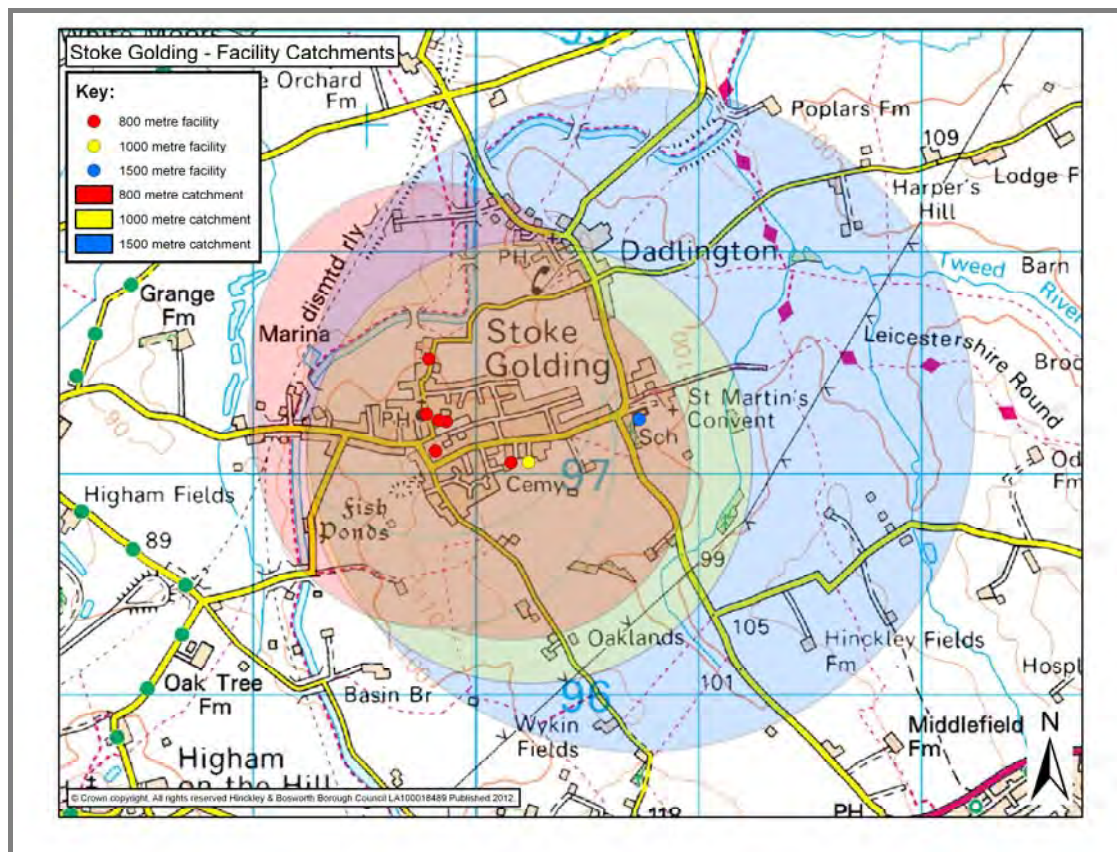
NEWBOLD VERDON			
Settlement Classification	Key Rural Centre Stand Alone	Settlement	Newbold Verdon
Name of Facility	St James Church Hall		
Address	24 Main Street Newbold Verdon Leicestershire LE9 9NN		
Operator (if known)			
Catchment	800 metres	Facility Type	Community
Facilities			
<ul style="list-style-type: none"> • Main Hall- Capacity 100 • Second Hall- Capacity 50 • Kitchen 		<ul style="list-style-type: none"> • Reception • Toilets 	
Activities	Frequency	Activities	Frequency
Fitness Classes	Weekly	Parish Council meetings	N/a
Play Group	N/a	Dog Training	N/a
Dance Classes	Weekly	Diet and Fitness Club	Weekly
Accessibility	On-street Parking		
- Parking	Hourly bus service - Arriva 153 - no Sunday service.		
- Public Transport	Every 30 mins Mon – Sat – Roberts Tours 159		
- Location	Disabled Access		
Additional Information			
<ul style="list-style-type: none"> • Easy exterior access • Room Hire • Performing rights 			
Sourced: Site Visits http://www.ruralcc.org.uk/communitybuildings/NEWCHU1			

St James Church Hall



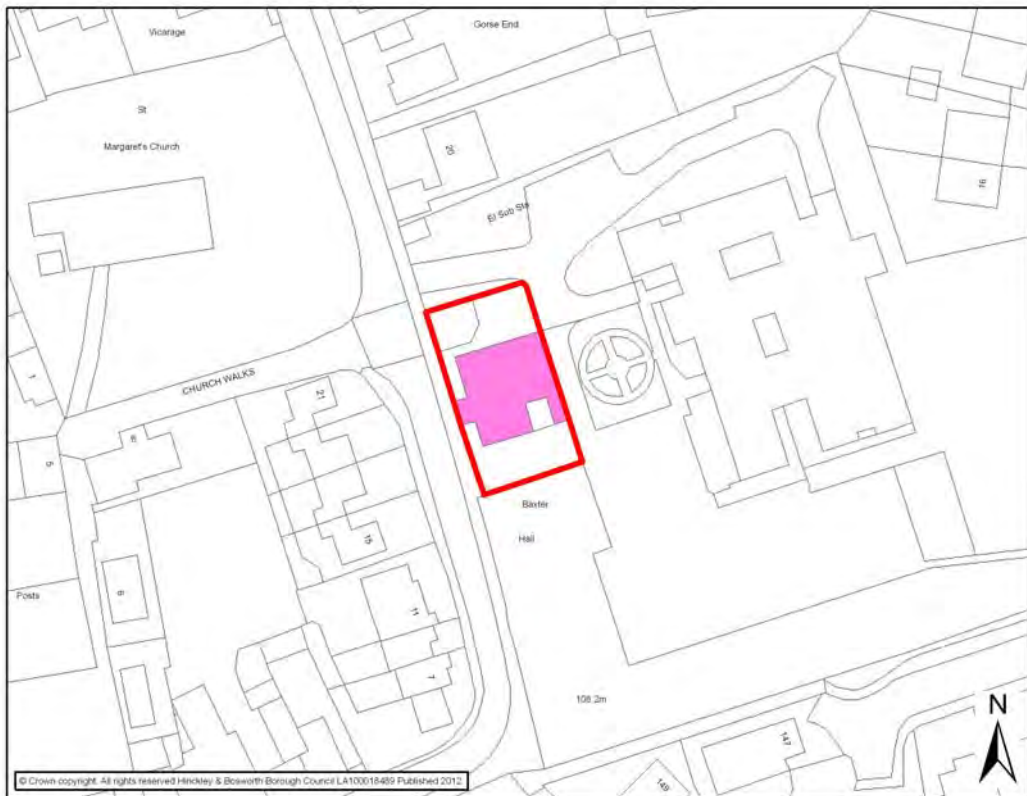
This page has been left blank intentionally

STOKE GOLDING CATCHMENT AREA



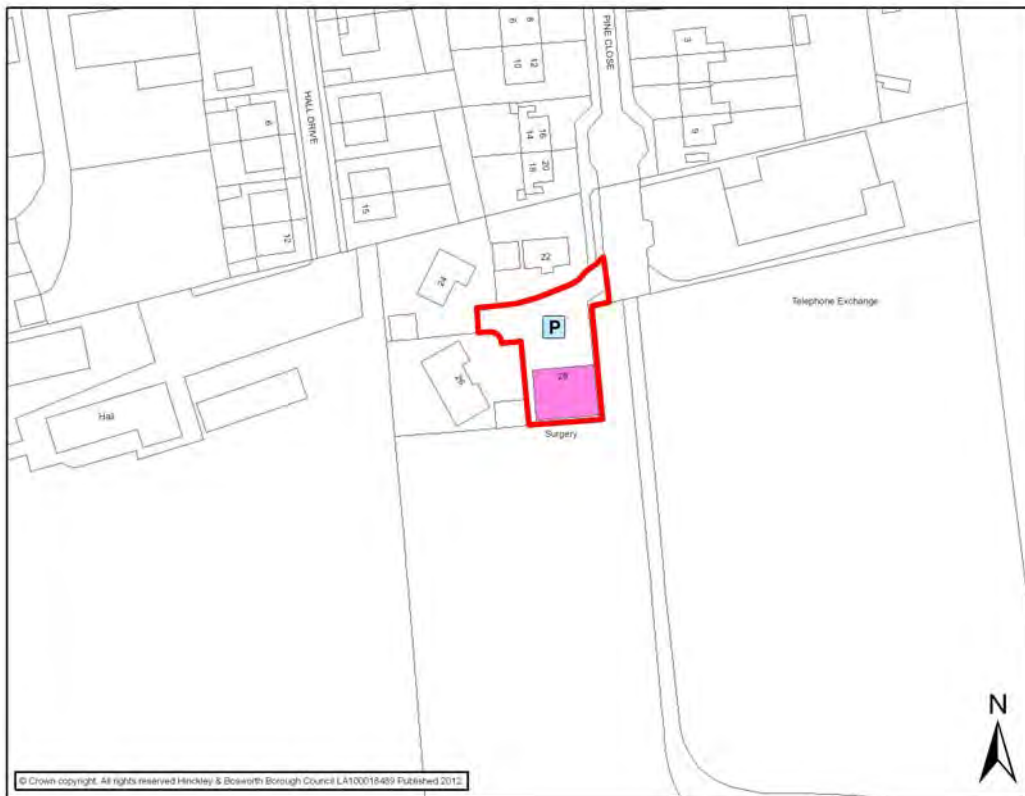
STOKE GOLDING			
Settlement Classification	Key Rural Centre Stand Alone	Settlement	Stoke Golding
Name of Facility	Baxter Hall		
Address	High Street Stoke Golding Leicestershire CV13 6HE		
Operator (if known)	Leicester Diocesan Board of Education		
Catchment	800 metres	Facility Type	Community
Facilities			
<ul style="list-style-type: none"> • Kitchen facilities 		<ul style="list-style-type: none"> • Hall hire 	
Activities	Frequency	Activities	Frequency
Heritage group	N/a	Playschool	9-11.30am 12.15-3.15pm (Monday to Friday)
Yoga	7pm (Monday) 6.30pm & 7.45pm (Tuesday)		
Accessibility		On street car parking Disabled access	
<ul style="list-style-type: none"> - Parking - Public Transport - Location 			
Additional Information			
Building is associated with St Margaret's Primary School			
Sourced: http://www.leicestershireconnect.org.uk/ifxseachdetails?restypeid=3&factypeid=17&id=737006&			

Baxter Hall



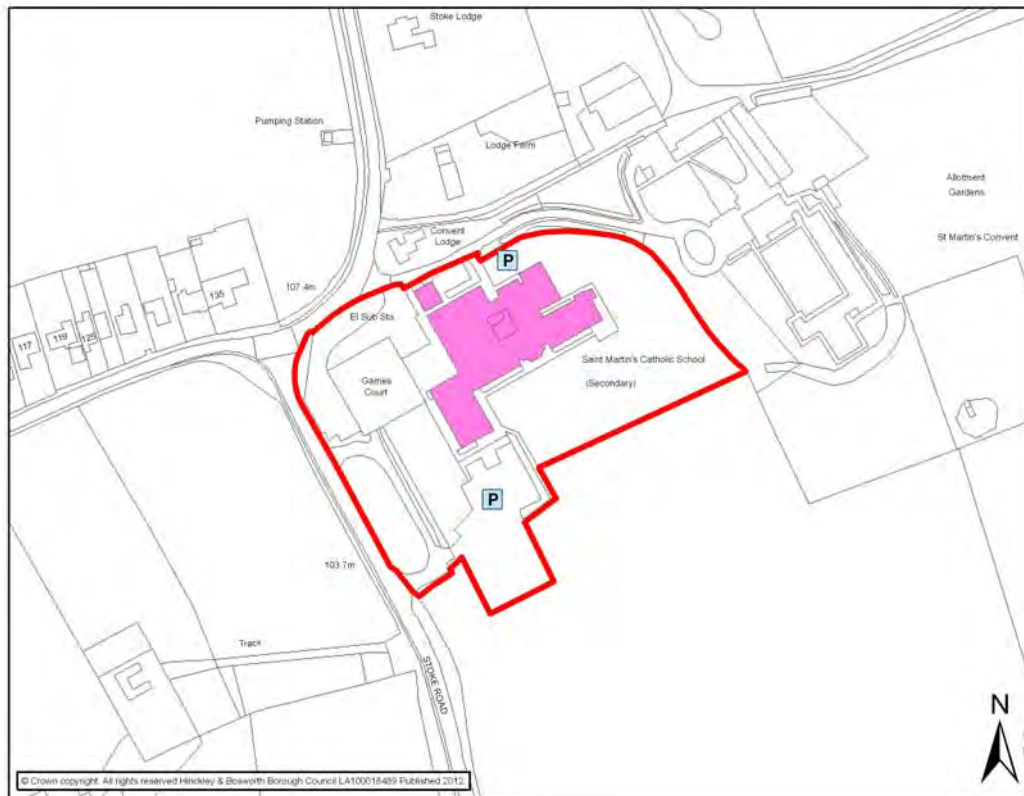
STOKE GOLDING			
Settlement Classification	Key Rural Centre Stand Alone	Settlement	Stoke Golding
Name of Facility	Stoke Golding Doctors Surgery		
Address	28 Pine Close Stoke Golding Leicestershire CV13 6EB		
Operator (if known)	Dr N Willmott & Partners		
Catchment	1000 metres	Facility Type	Community
Facilities			
<ul style="list-style-type: none"> • Prescription collection 		<ul style="list-style-type: none"> • Range of services available from Practice Nurse 	
Activities	Frequency	Activities	Frequency
Smoking cessation clinic	N/a		
Accessibility	Approximately 8 Car Parking Spaces		
<ul style="list-style-type: none"> - Parking - Public Transport - Location 	Hourly bus service - Arriva 86 - no Sunday service		
Additional Information			
Sourced: http://www.nhs.uk/Services/gp/Overview/DefaultView.aspx?id=42061			
Limited opening hours			

Stoke Golding Doctors Surgery



STOKE GOLDING			
Settlement Classification	Key Rural Centre Stand Alone	Settlement	Stoke Golding
Name of Facility	Saint Martin's Catholic Voluntary Academy		
Address	Hinckley Road Stoke Golding Leicestershire CV13 6HT		
Operator (if known)	Voluntary – Roman Catholic		
Catchment	1500 metres	Facility Type	Community
Facilities			
Activities	Frequency	Activities	Frequency
Breakfast Club	N/A		
Community Nurse for Students	Monthly		
Accessibility - Parking - Public Transport - Location	C. 40 parking spaces Hourly bus service - Arriva 86 - no Sunday service		
Additional Information			
Sourced: http://www.st-martins.leics.sch.uk/ http://www.leics.gov.uk/index/education/information_about_schools/schools_resultdetail.htm?DFES=4602			

Saint Martin's Catholic Voluntary Academy



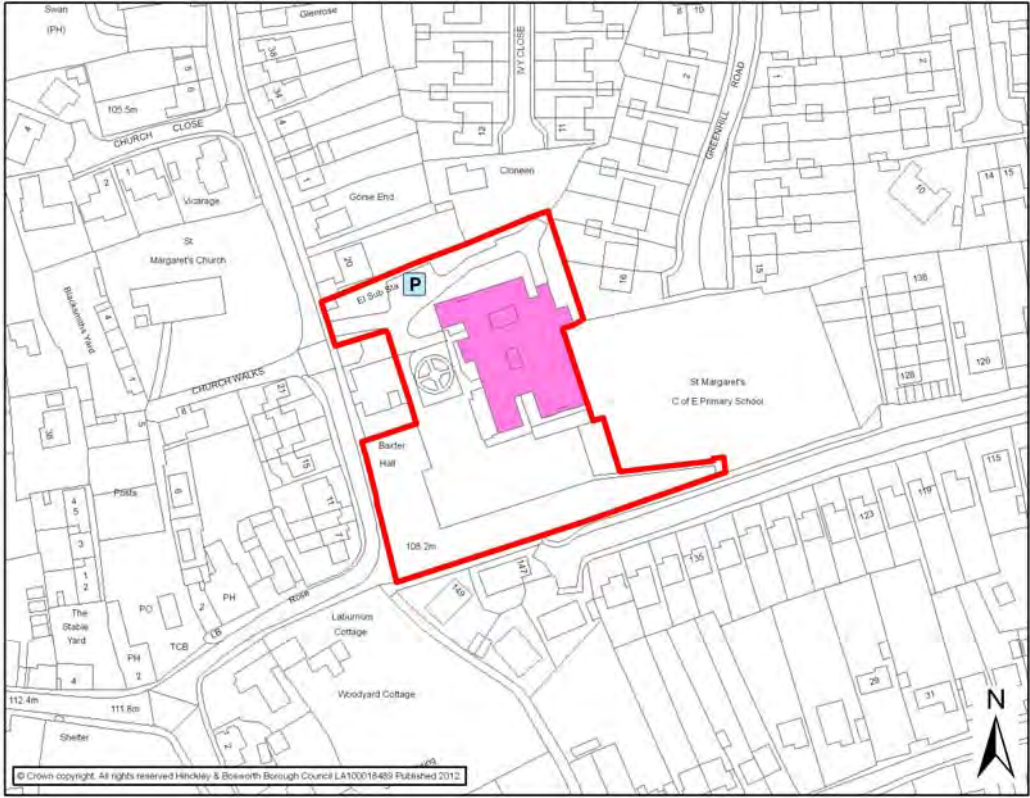
STOKE GOLDING			
Settlement Classification	Key Rural Centres	Settlement	Stoke Golding
Name of Facility	Saint Margaret of Antioch		
Address	Church Way Stoke Golding Leicestershire CV13 6HE		
Operator (if known)			
Catchment	800 metres	Facility Type	Community
Facilities			
Activities	Frequency	Activities	Frequency
Flower Festival	Annual	Coffee Mornings	Weekly
Accessibility	No on-site parking Disabled Access Hourly bus service - Arriva 86 - no Sunday service		
- Parking			
- Public Transport			
- Location			
Additional Information			

Saint Margaret of Antioch Church



STOKE GOLDING			
Settlement Classification	Key Rural Centre Stand Alone	Settlement	Stoke Golding
Name of Facility	St Margaret's Church of England Primary School		
Address	High Street Stoke Golding Leicestershire CV13 6HE		
Operator (if known)	Leicestershire County Council – voluntary aided		
Catchment	800 metres	Facility Type	Community
Facilities			
Activities	Frequency	Activities	Frequency
Accessibility - Parking - Public Transport - Location	Space for between 6-10 cars Disabled access		
Additional Information			
Website: http://www.st-margarets.leics.sch.uk/index.asp			

St Margaret's Church of England Primary School



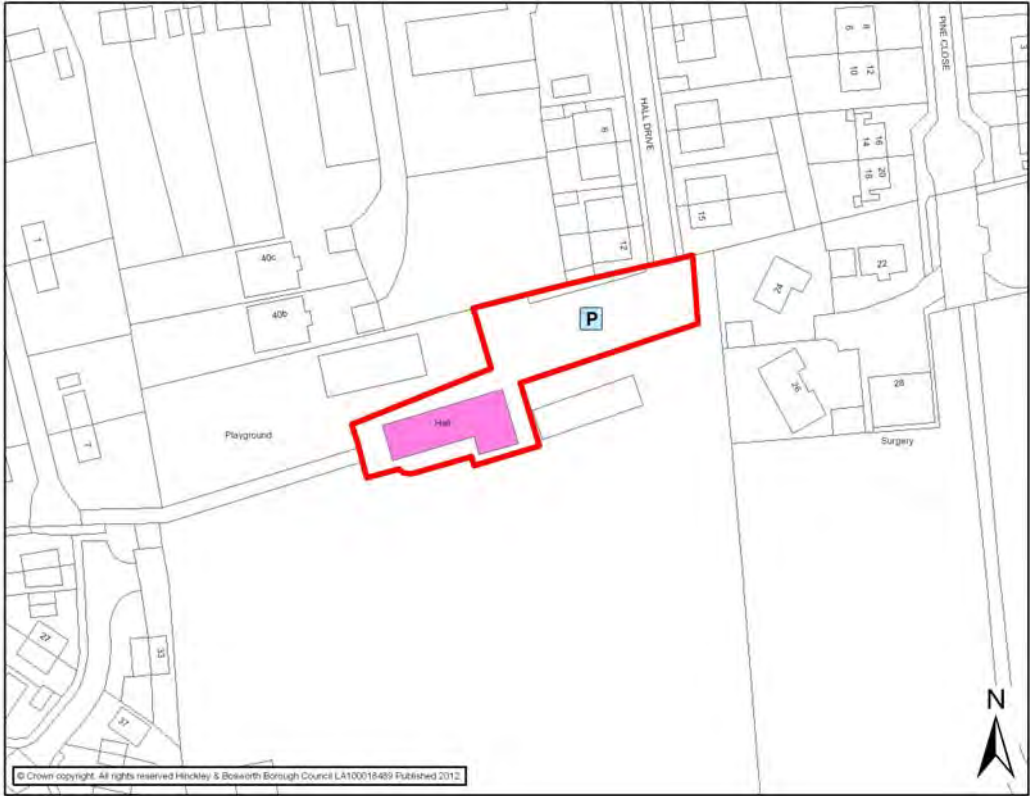
STOKE GOLDING			
Settlement Classification	Key Rural Centres	Settlement	Stoke Golding
Name of Facility	Stoke Golding Methodist Church		
Address	Main Street Stoke Golding Leicestershire CV13 6HP		
Operator (if known)			
Catchment	800 metres	Facility Type	Community
Facilities			
<ul style="list-style-type: none"> ▪ Toilets ▪ Kitchen 			
Activities	Frequency	Activities	Frequency
Coffee Morning	N/a	Zumba	Weekly
Accessibility		Disabled access to the side.	
<ul style="list-style-type: none"> - Parking - Public Transport - Location 		Hourly bus service - Arriva 86 - no Sunday service No on-site parking.	
Additional Information			
<p>Source: http://www.stokegoldingmethodistchurch.org.uk/ Site visit</p>			

Stoke Golding Methodist Church



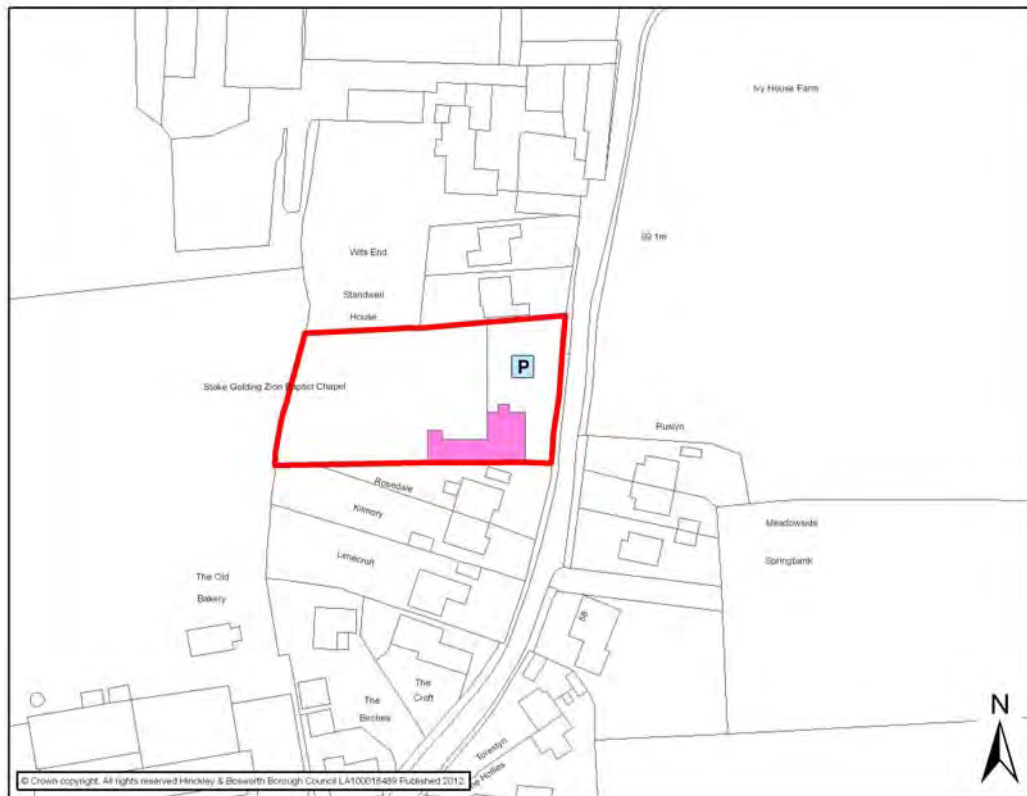
STOKE GOLDING			
Settlement Classification	Key Rural Centre Stand Alone	Settlement	Stoke Golding
Name of Facility	Stoke Golding Village Hall		
Address	Hall Drive Stoke Golding Leicestershire CV13 6EA		
Operator (if known)	Stoke Golding Parish Council		
Catchment	800 metres	Facility Type	Community
Facilities			
<ul style="list-style-type: none"> • Main Hall- Capacity 150 • Meeting Room 1 – Capacity 20 • Kitchen 		<ul style="list-style-type: none"> • Toilets • Stage 	
Activities	Frequency	Activities	Frequency
Youth Club	N/a	Play Group	N/a
Parish Council Meetings	N/a	Scout Groups	N/a
Dancing classes	N/a	Centre Arts programme	N/a
Circuit Training	10 am-11 am (Monday)		
Accessibility	40 Car Parking Spaces Hourly bus service - Arriva 86 - no Sunday service		
<ul style="list-style-type: none"> - Parking - Public Transport - Location 			
Additional Information			
<ul style="list-style-type: none"> • Easy interior and exterior access • Room Hire • Performing rights • Premises Licence 			
Sourced: http://www.ruralcc.org.uk/communitybuildings/STOVIL1			

Stoke Golding Village Hall



STOKE GOLDING			
Settlement Classification	Key Rural Centre	Settlement	Stoke Golding
Name of Facility	Stoke Golding Zion Baptist Church		
Address	High Street Stoke Golding Leicestershire		
Operator (if known)			
Catchment	800 metres	Facility Type	Community
Facilities			
Accessibility	Hourly bus service - Arriva 86 - no Sunday service		
- Parking	Disabled Access		
- Public Transport	Approximately 20 unmarked parking spaces.		
- Location			
Additional Information			

Stoke Golding Zion Baptist Church



STOKE GOLDING			
Settlement Classification	Key Rural Centre Stand Alone	Settlement	Stoke Golding
Name of Facility	Stoke Golding Marina (The Ashby Canal Centre)		
Address	Station Road Stoke Golding Leicestershire CV13 6EU		
Operator (if known)			
Catchment	N/a	Facility Type	Culture & Tourism
Facilities			
• Marina		• Dry dock	
Activities	Frequency	Activities	Frequency
Accessibility	C. 6 car parking spaces C. 55 barge spaces		
- Parking - Public Transport - Location			
Additional Information			

Stoke Golding Marina (The Ashby Canal Centre)

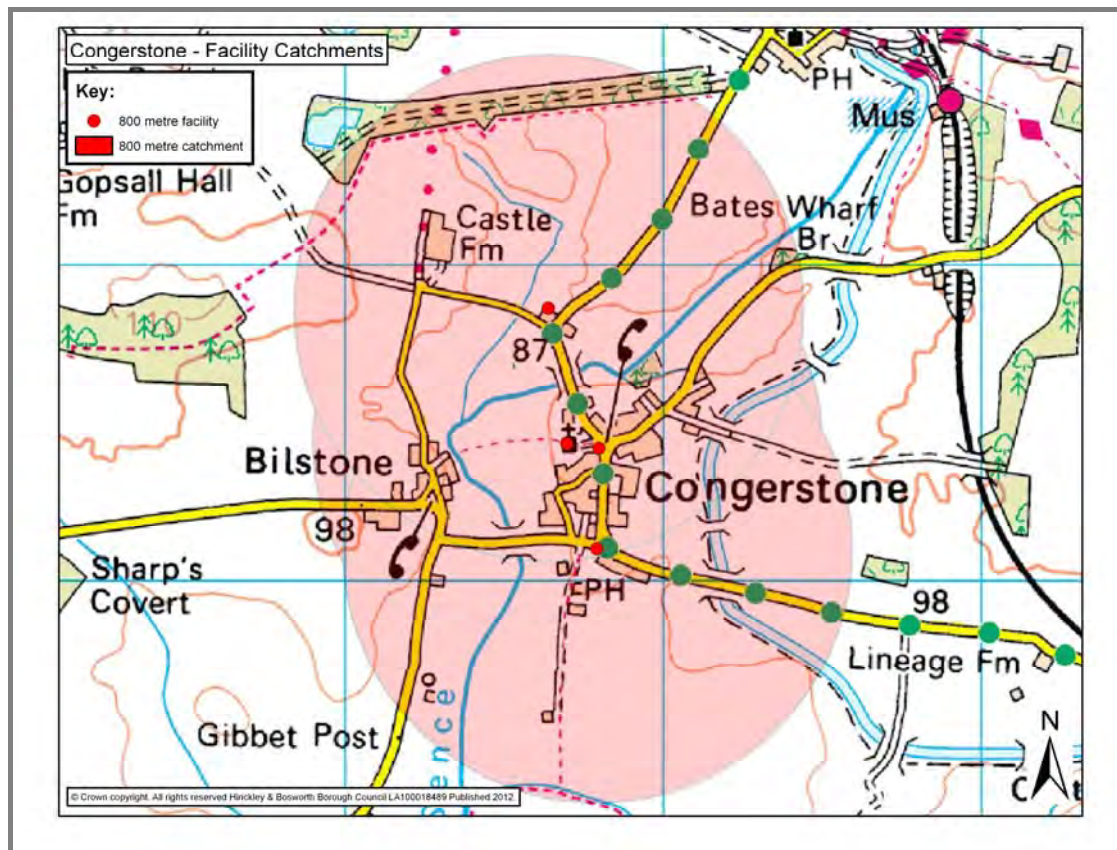


APPENDIX 6e

RURAL VILLAGES



CONGERSTONE CATCHMENT AREA



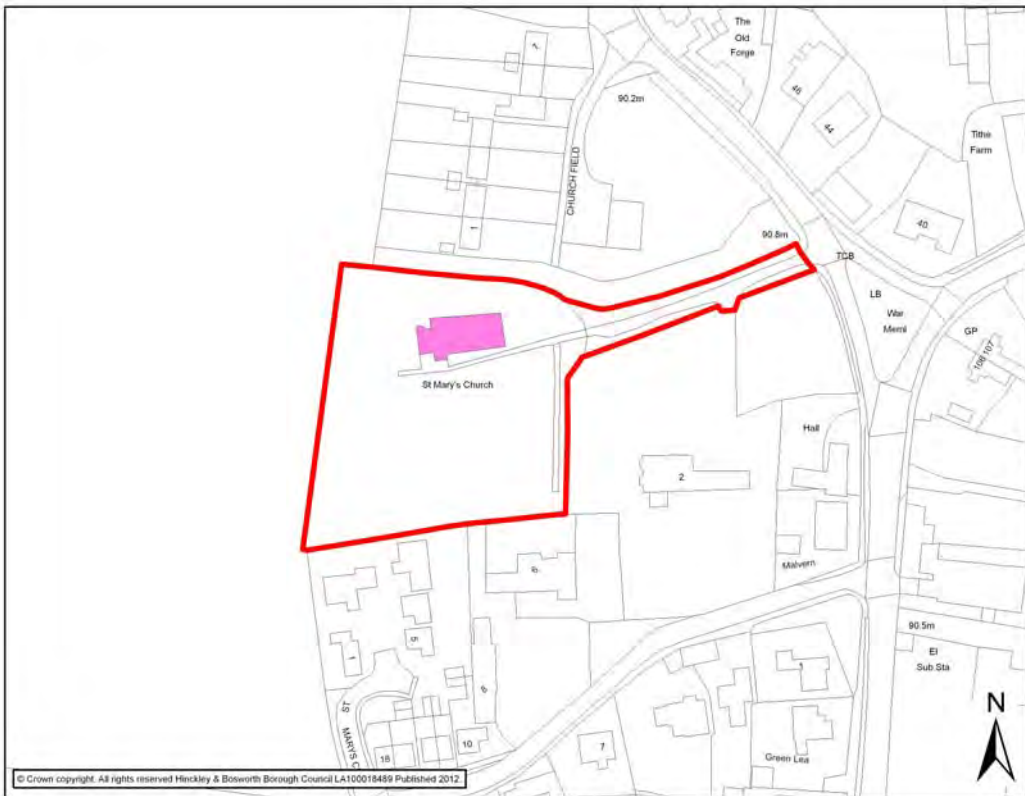
CONGERSTONE			
Settlement Classification	Rural Village	Settlement	Congerstone
Name of Facility	Congerstone Primary School		
Address	Shackerstone Road Congerstone Leicestershire CV13 6NH		
Operator (if known)			
Catchment	800 metres	Facility Type	Community
Facilities			
<ul style="list-style-type: none"> Primary School 			
Activities	Frequency	Activities	Frequency
Playmates	Weekly		
Accessibility	10 Parking Spaces		
- Parking	Bus service approximately every 2 hours Mon – Sat –		
- Public Transport	Roberts Coaches 7. No Sunday service		
- Location			
Additional Information			
Sourced: Site Visits http://www.congerstone.leics.sch.uk/ http://www.leics.gov.uk/index/education/information_about_schools/schools_resultdetail.htm?DFES=2090			

Congerstone Primary School



CONGERSTONE			
Settlement Classification	Rural Village	Settlement	Congerstone
Name of Facility	St Mary the Virgin		
Address	Main Street Congerstone Nuneaton CV13 6LZ		
Operator (if known)	Church of England Diocese of Leicester		
Catchment	800 metres	Facility Type	Community
Facilities			
Activities	Frequency	Activities	Frequency
Jazz Group	N/a		
Accessibility		Disabled Access	
<ul style="list-style-type: none"> - Parking - Public Transport - Location 		Bus service approximately every 2 hours Mon – Sat – Roberts Coaches 7. No Sunday service Informal parking for approximately 5 cars	
Additional Information			
<p>Source: http://www.achurchnearyou.com/congerstone-st-mary-the-virgin/ Site Visit</p>			

St Mary the Virgin



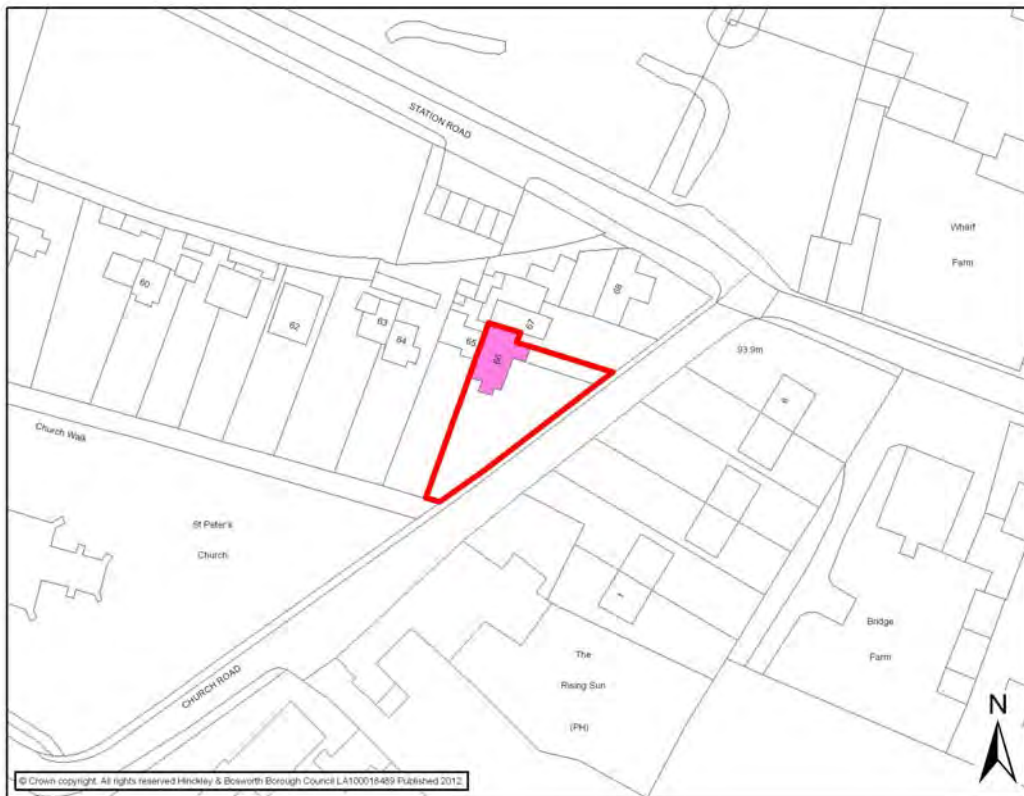
CONGERSTONE			
Settlement Classification	Rural Village	Settlement	Congerstone
Name of Facility	The Horse & Jockey Public House		
Address	Bosworth Road Congerstone Nuneaton CV13 6LY		
Operator (if known)			
Catchment	800 metres	Facility Type	Community
Facilities			
<ul style="list-style-type: none"> • Restaurant and Public House • Private & Business Hire • Recycling banks 		<ul style="list-style-type: none"> • Beer Garden 	
Activities	Frequency	Activities	Frequency
Accessibility		Disabled Access	
<ul style="list-style-type: none"> - Parking - Public Transport - Location 		Bus service approximately every 2 hours Mon – Sat – Roberts Coaches 7. No Sunday service Approximately 40 marked parking spaces	
Additional Information			

The Horse & Jockey Public House



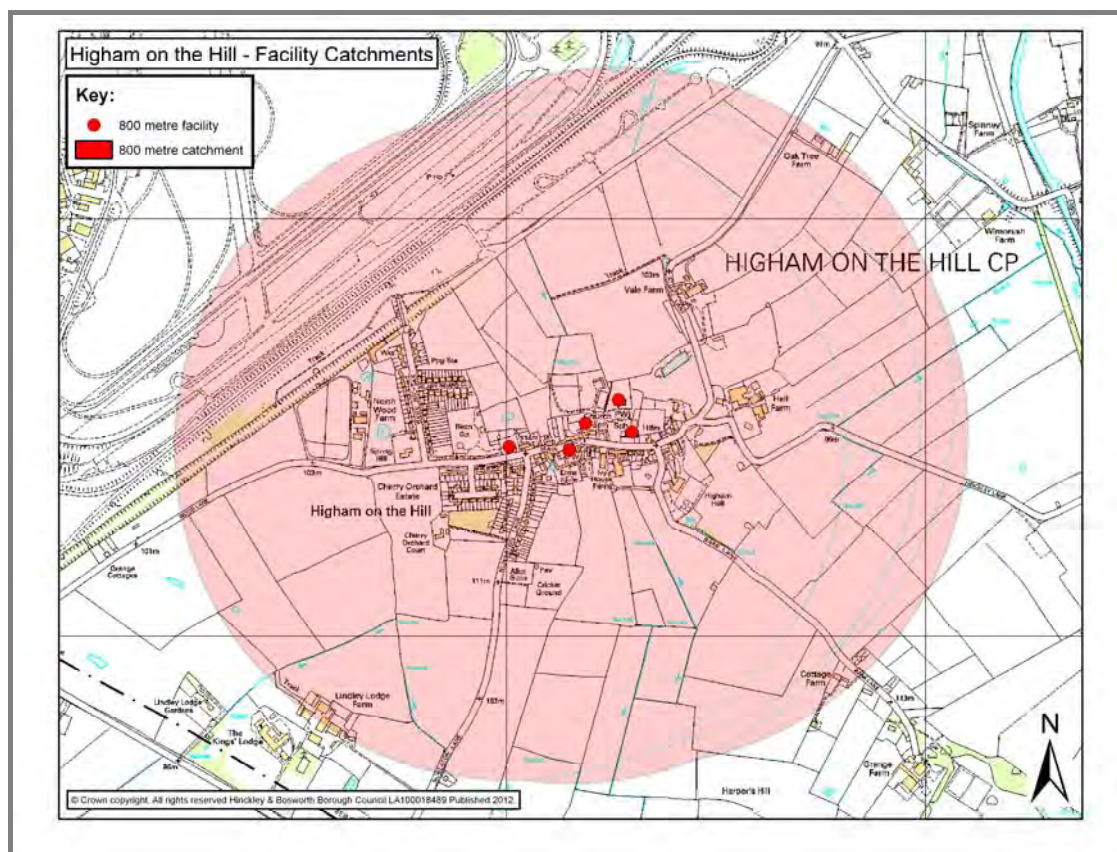
CONGERSTONE			
Settlement Classification	Rural Village	Settlement	Congerstone
Name of Facility	Congerstone Village Hall		
Address	Main Street Congerstone		
Operator (if known)			
Catchment	800 metres	Facility Type	Community
Facilities			
Activities	Frequency	Activities	Frequency
Tiddles Dance & Drama	N/a		
Accessibility	Bus service approximately every 2 hours Mon – Sat – Roberts Coaches 7. No Sunday service		
- Parking			
- Public Transport			
- Location			
Additional Information			

Congerstone Village Hall



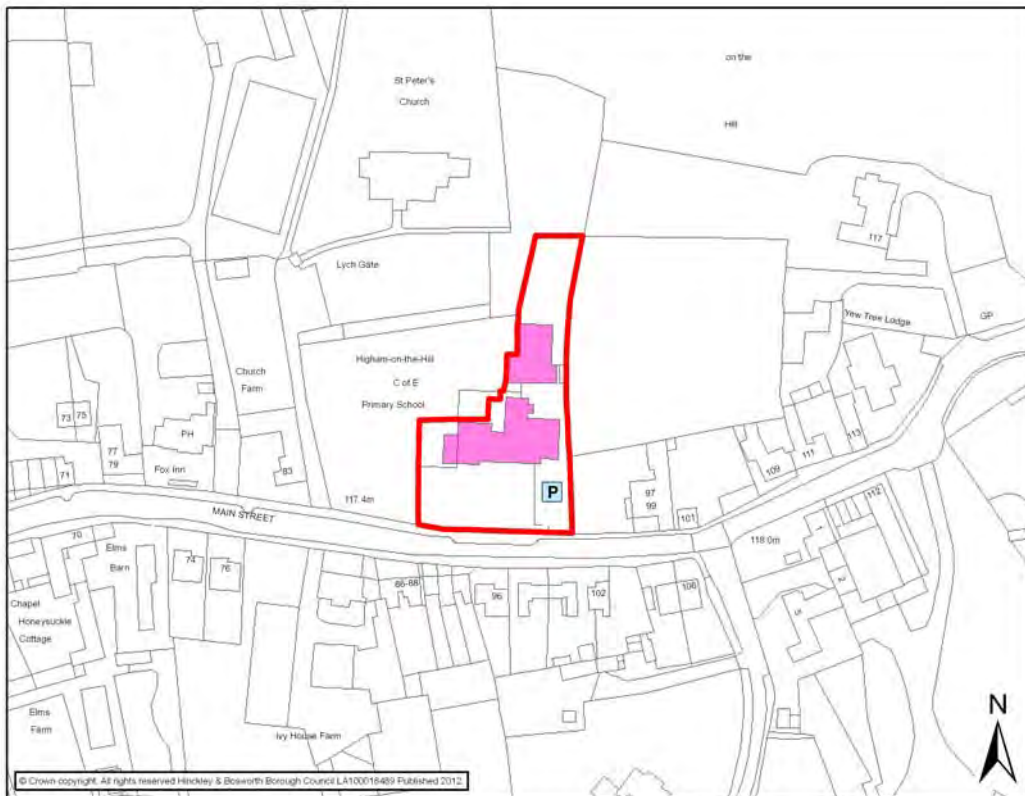
This page has been left blank intentionally

HIGHAM ON THE HILL CATCHMENT AREA



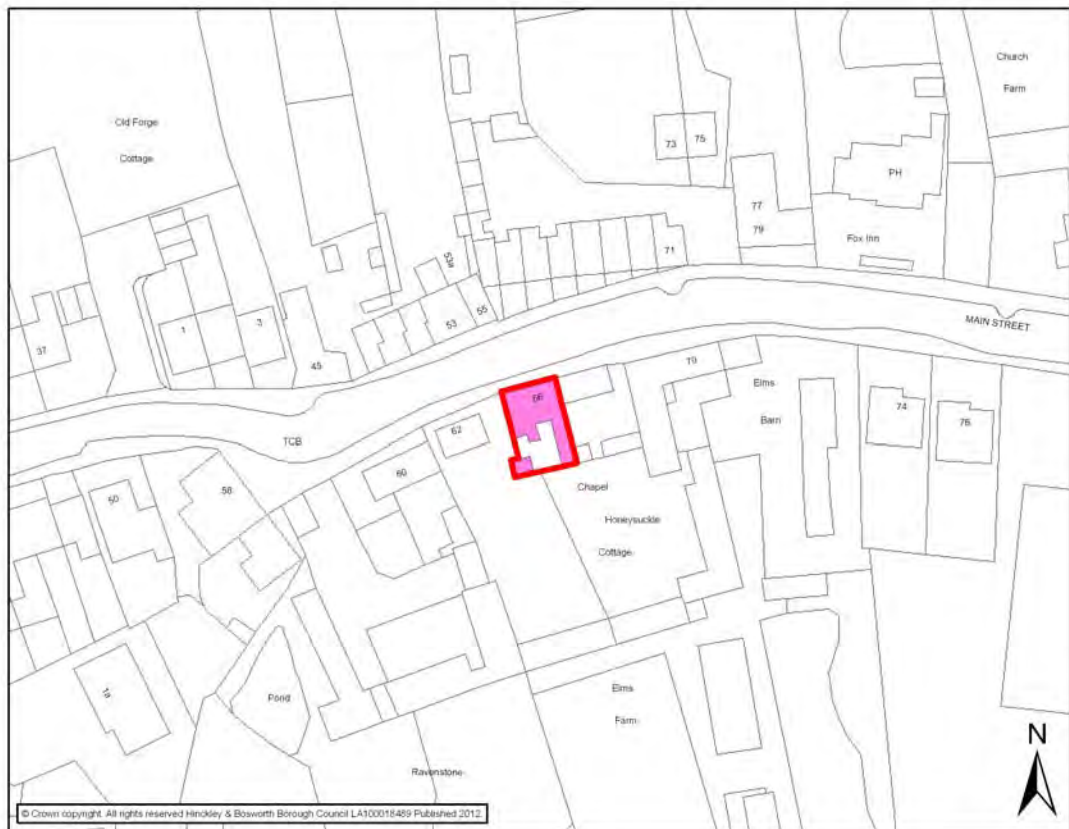
HIGHAM ON THE HILL			
Settlement Classification	Rural Village	Settlement	Higham on the Hill
Name of Facility	Higham on the Hill Church of England Primary School and Community Centre		
Address	Main Street Higham on the Hill Leicestershire CV13 6AJ		
Operator (if known)	Primary School – Voluntary Church of England		
Catchment	800 metres	Facility Type	Community
Facilities			
<ul style="list-style-type: none"> • Primary School • Community Centre • Main Hall- Capacity 140 • Kitchen • Toilets/Baby Change 		<ul style="list-style-type: none"> • Picnic/Seating • Football pitch – juniors • School field 	
Activities	Frequency	Activities	Frequency
Youth club	N/a	Parents/Tots	N/a
Play Group	During parish, local, county and national elections	Youth football Juniors	N/a
Parish Council Meetings	N/a		
Accessibility		Approximately 20 Parking Spaces	
- Parking		Hourly bus service - Arriva 86 - no Sunday service	
- Public Transport		Disabled Access	
- Location			
Additional Information			
<ul style="list-style-type: none"> • Easy interior and exterior access • Room Hire • Premises license • Performing rights 			
<p>Sourced: Site Visits http://www.ruralcc.org.uk/communitybuildings/HIGCOM1 http://www.leics.gov.uk/index/education/information_about_schools/schools_resultdetail.htm?DFES=3041 http://leicestershire.schooljotter.com/highamonthehill</p>			

Higham on the Hill Primary School and Community Centre



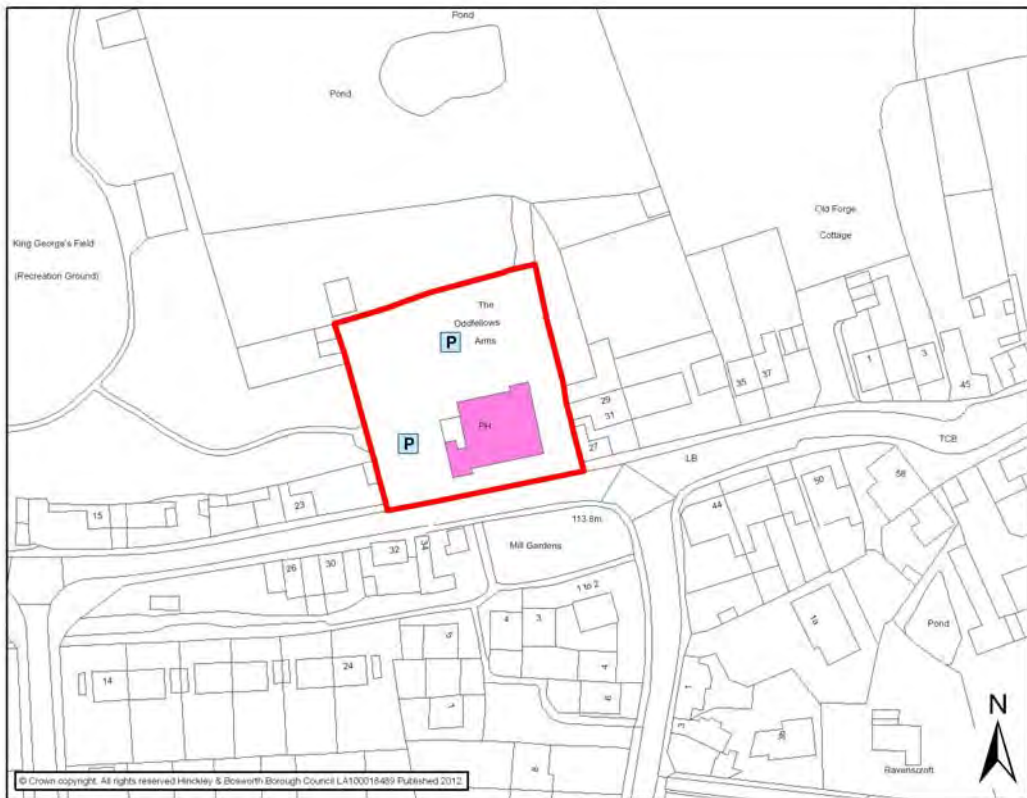
HIGHAM ON THE HILL			
Settlement Classification	Rural Village	Settlement	Higham on the Hill
Name of Facility	Higham on the Hill Methodist Church		
Address	Main Street Higham on the Hill Leicestershire CV13 6JA		
Operator (if known)			
Catchment	800 metres	Facility Type	Community
Facilities			
Activities	Frequency	Activities	Frequency
Lace & Craft group	Weekly		
Accessibility	No parking identified		
- Parking	Hourly bus service- Arriva 86- no Sunday service		
- Public Transport	Disabled Access		
- Location			
Additional Information			
Sourced: Site Visits http://www.highammethodistchurch.org.uk/			

Higham on the Hill Methodist Church



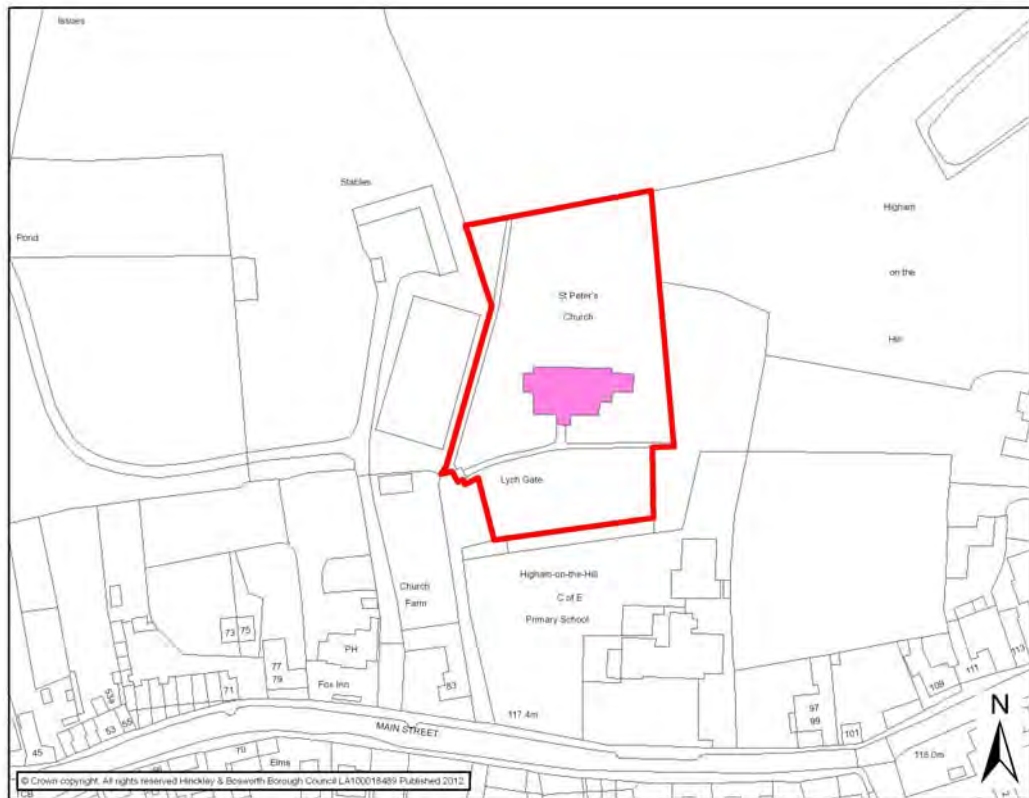
HIGHAM ON THE HILL			
Settlement Classification	Rural Village	Settlement	Higham on the Hill
Name of Facility	The Oddfellows Arms Public House		
Address	25 Main Street Higham on the Hill Nuneaton Leicestershire CV13 6AE		
Operator (if known)			
Catchment	800 metres	Facility Type	Community
Facilities			
<ul style="list-style-type: none"> • Restaurant and Public House • Beer Garden 			
Activities	Frequency	Activities	Frequency
Accessibility		Approximately 43 marked car parking spaces	
- Parking		Hourly bus service- Arriva 86- no Sunday service	
- Public Transport		Disabled Access	
- Location			
Additional Information			

The Oddfellows Arms



HIGHAM ON THE HILL			
Settlement Classification	Rural Villages	Settlement	Higham on the Hill
Name of Facility	St Peter's Church		
Address	Main Street Higham on the Hill Nuneaton Leicestershire CV13 0LL		
Operator (if known)			
Catchment	800 metres	Facility Type	Community
Facilities			
Activities	Frequency	Activities	Frequency
Heritage Open Days	N/a		
Accessibility - Parking - Public Transport - Location	No disabled access identified on site 7 informal car parking spaces Hourly bus service- arriva 86- No Sunday Service		
Additional Information			
Sourced: Site Visits			

St Peter's Church



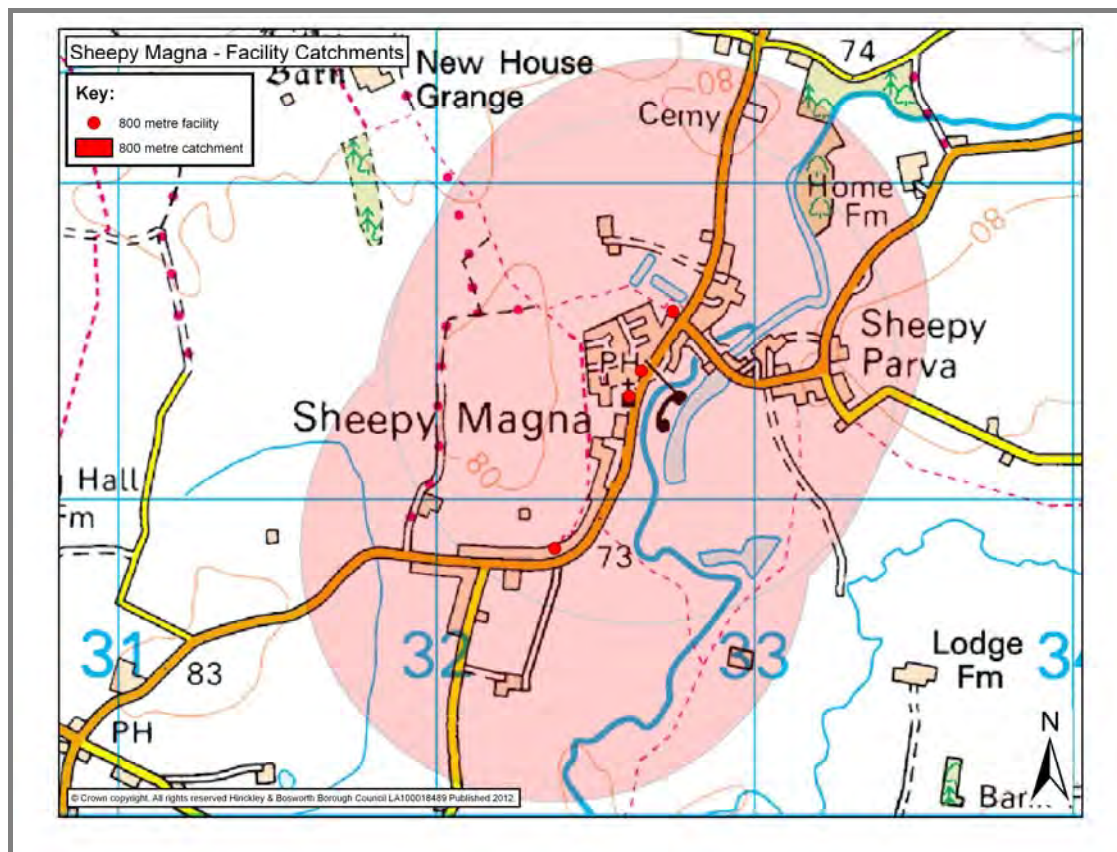
HIGHAM ON THE HILL			
Settlement Classification	Rural Village	Settlement	Higham on the Hill
Name of Facility	The Fox Inn Public House		
Address	81 Main Street Higham on the Hill Nuneaton Leicestershire CV13 6AH		
Operator (if known)			
Catchment	800 metres	Facility Type	Community
Facilities			
<ul style="list-style-type: none"> • Public House • Beer Garden • Restaurant 			
Activities	Frequency	Activities	Frequency
Quiz Nights	N/a		
Accessibility		Hourly bus service- Arriva 86- no Sunday service	
- Parking		Disabled Access	
- Public Transport		Approximately 40 marked car parking spaces and 4 disabled spaces	
- Location			
Additional Information			
Source: Site Visits http://www.beerintheevening.com/pubs/s/13/13140/Fox_Inn/Higham_on_the_Hill			

The Fox Inn



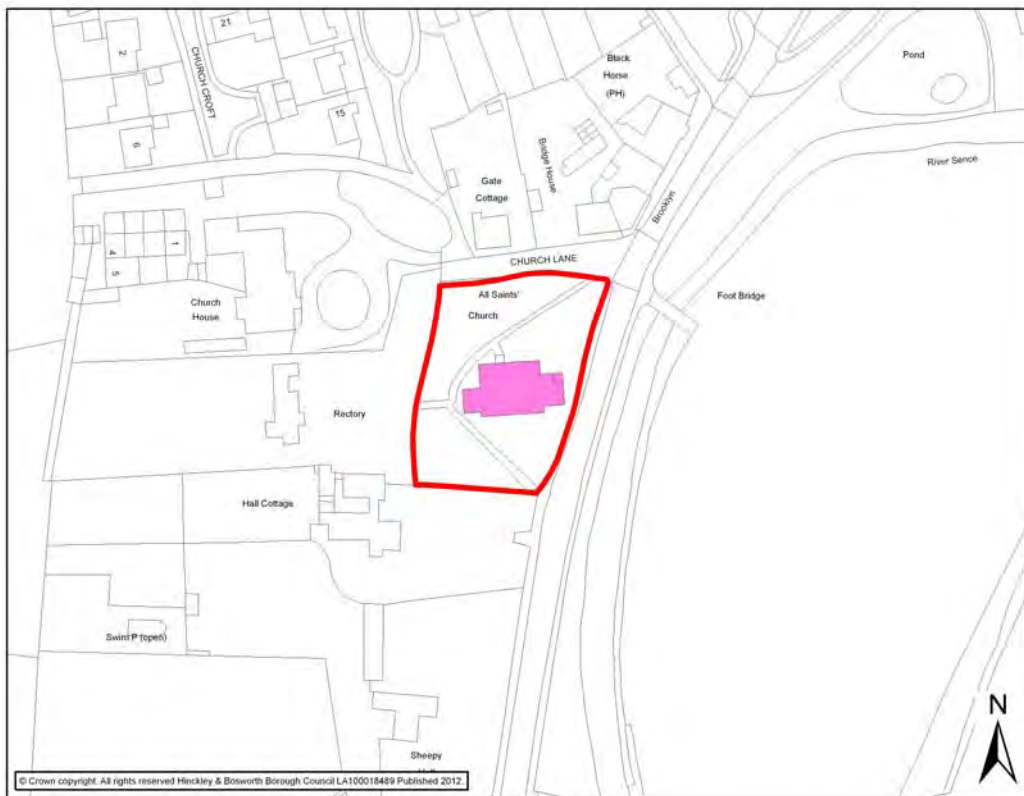
This page has been left blank intentionally

SHEEPY MAGNA CATCHMENT AREA



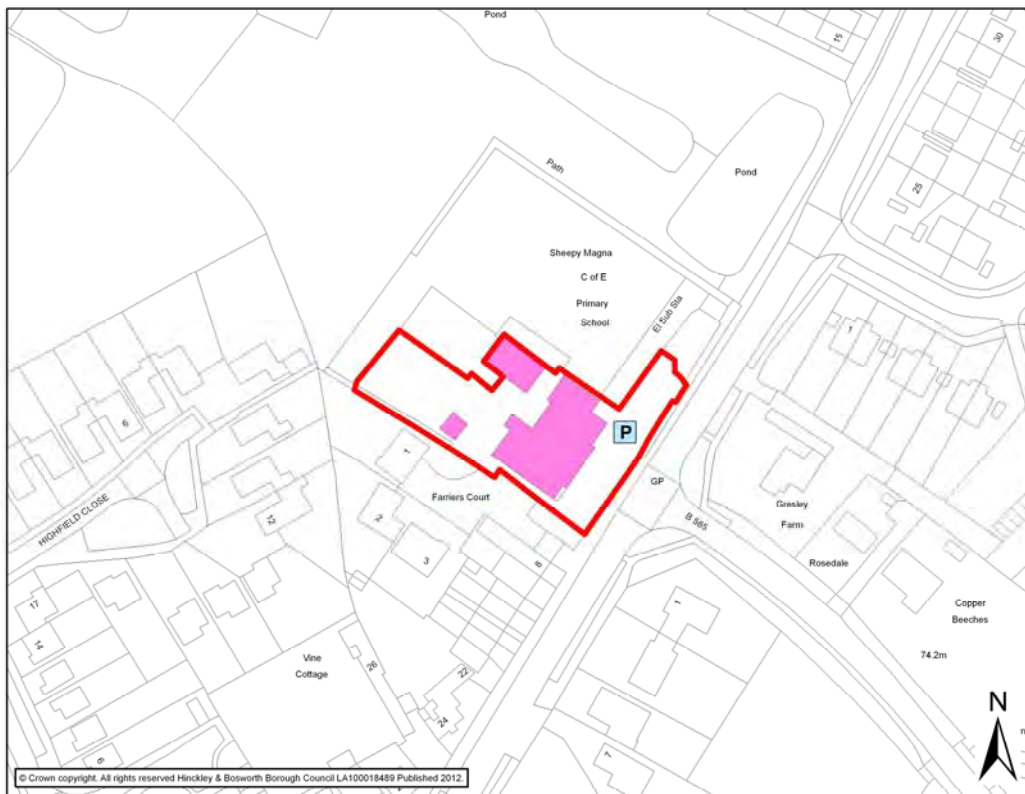
SHEEPY MAGNA			
Settlement Classification	Rural Village	Settlement	Sheepy Magna
Name of Facility	All Saints Church		
Address	Church Lane Sheepy Magna Leicestershire CV9 3QS		
Operator (if known)			
Catchment	800 metres	Facility Type	Community
Facilities			
Activities	Frequency	Activities	Frequency
Church Fete	Annual		
Accessibility	Hourly bus service- Arriva 86- no Sunday service 3 informal car parking spaces		
- Parking			
- Public Transport			
- Location			
Additional Information			

All Saints Church



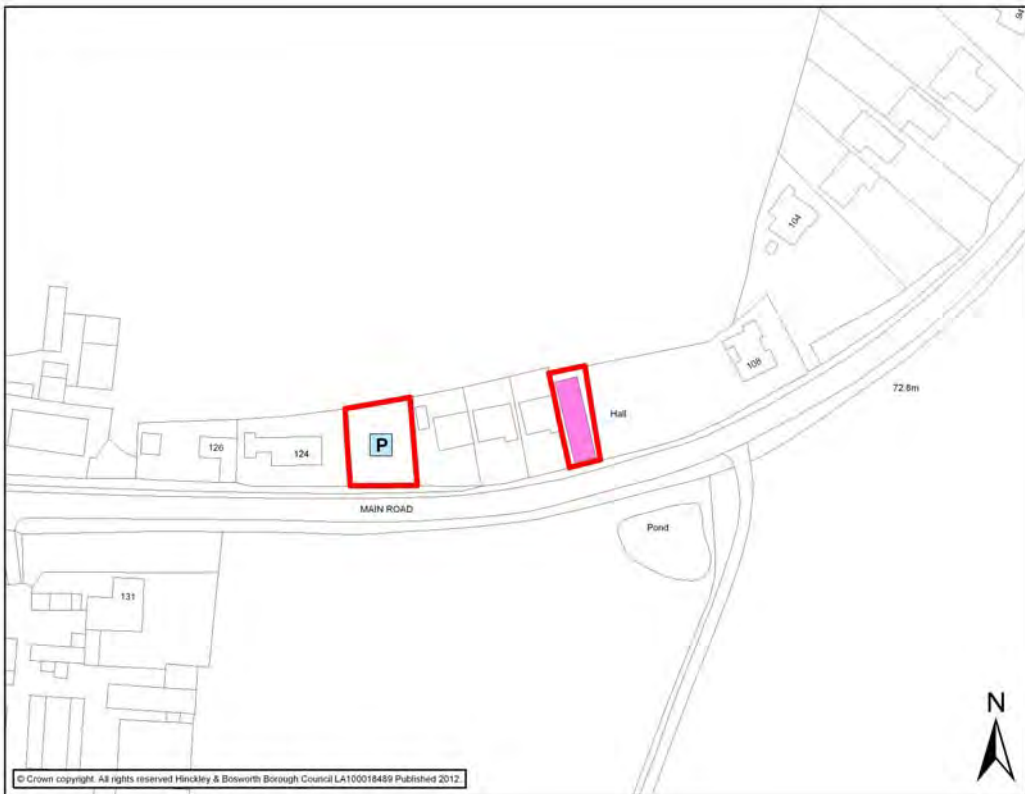
SHEEPY MAGNA			
Settlement Classification	Rural Village	Settlement	Sheepy Magna
Name of Facility	Sheepy Magna Church of England Primary School		
Address	Main Road Sheepy Magna Leicestershire CV9 3QR		
Operator (if known)			
Catchment	800 metres	Facility Type	Community
Facilities			
<ul style="list-style-type: none"> • Primary School • Recycling banks 			
Activities	Frequency	Activities	Frequency
Accessibility		Approximately marked 21 Parking Spaces	
<ul style="list-style-type: none"> - Parking - Public Transport - Location 		Bus service approximately every 2 hours Mon – Sat – Roberts Coaches 7. No Sunday service Disabled Access	
Additional Information			
Sourced: Site Visits http://www.sheepymagna.leics.sch.uk/ http://www.leics.gov.uk/index/education/information_about_schools/schools_resultdetail.htm?DFES=3080			

Sheepy Magna Church of England Primary School



SHEEPY MAGNA			
Settlement Classification	Rural Village	Settlement	Sheepy Magna
Name of Facility	Sheepy Memorial Hall		
Address	112 Main Road Sheepy Magna Leicestershire CV9 3QU		
Operator (if known)	Sheepy Memorial Hall Management Committee		
Catchment	800 metres	Facility Type	Community
Facilities			
<ul style="list-style-type: none"> • Main Hall – Capacity 100 • Meeting Room 1 – Capacity 15 • Changing Rooms 		<ul style="list-style-type: none"> • Toilets • Kitchen • Stage 	
Activities	Frequency	Activities	Frequency
Further Education	N/a	Local history exhibitions	Monthly
Parish Council Meetings	N/a	Parties	N/a
Garden club produce show	N/a	Blood donation clinic	N/a
Ladies Group	Monthly	Farmers Market	N/a
Whist Club	Weekly	Dog training	N/a
Pilates/Yoga	Weekly	Bingo	Monthly
Zumba	N/a		
Accessibility	<ul style="list-style-type: none"> - Parking - Public Transport - Location 		
	Approximately 12 Car Parking Spaces Bus service approximately every 2 hours Mon – Sat – Roberts Coaches 7. No Sunday service Disabled Access		
Additional Information			
<ul style="list-style-type: none"> • Easy interior and exterior access • Room Hire • Premises license • Performing rights 			
Sourced: Site Visits http://www.ruralcc.org.uk/communitybuildings/SHEVIL2 www.sheepymemorialhall.co.uk			

Sheepy Memorial Hall



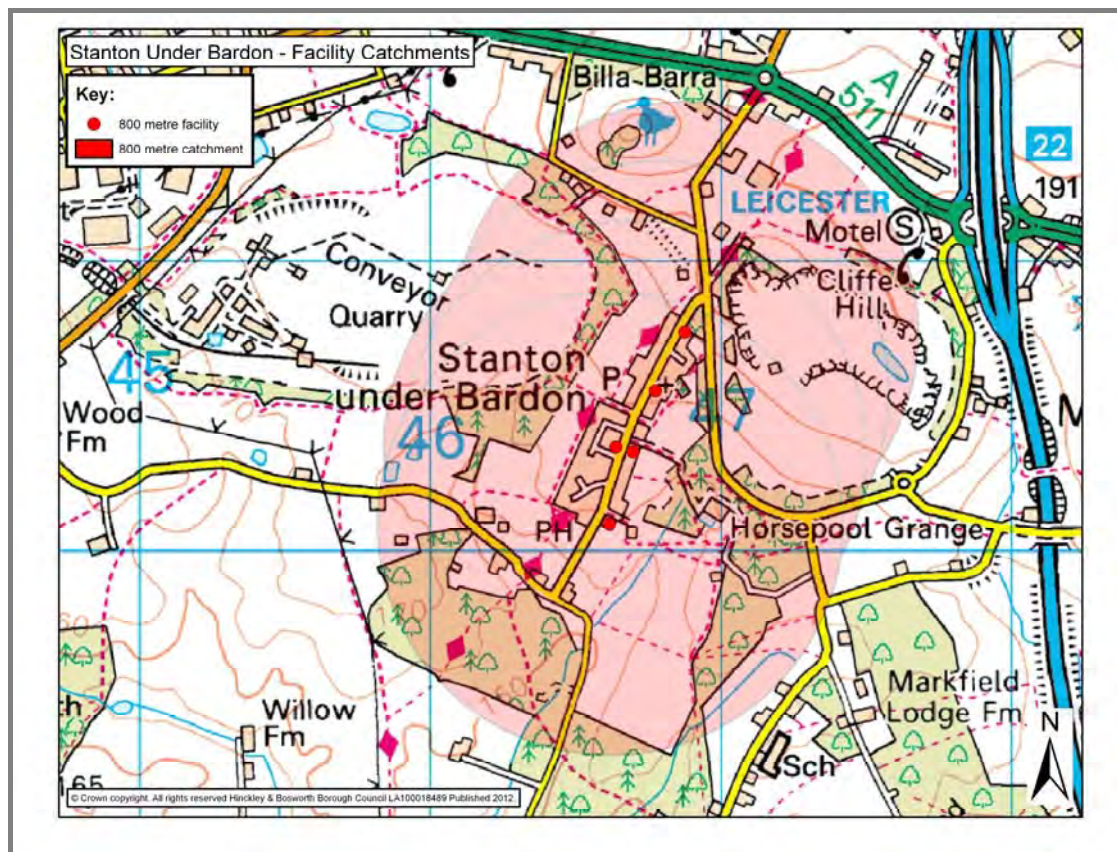
SHEEPY MAGNA			
Settlement Classification	Rural Village	Settlement	Sheepy Magna
Name of Facility	The Black Horse Public House		
Address	The Black Horse 44 Main Road Sheepy Magna CV9 3QR		
Operator (if known)	Marston's		
Catchment	800 metres	Facility Type	Community
Facilities			
<ul style="list-style-type: none"> • Beer Garden • Restaurant and Public House 		<ul style="list-style-type: none"> • Function Room 	
Activities	Frequency	Activities	Frequency
Accessibility		20 informal parking spaces	
- Parking		Disabled Access	
- Public Transport		Bus service approximately every 2 hours Mon – Sat –	
- Location		Roberts Coaches 7. No Sunday service	
Additional Information			
Source: Site Visits http://www.marstonpubs.co.uk/theblackhorsesheepymagna/			

The Black Horse Public House



This page has been left blank intentionally

STANTON UNDER BARDON CATCHMENT AREA



STANTON UNDER BARDON			
Settlement Classification	Rural Village	Settlement	Stanton Under Bardon
Name of Facility	Christian Fellowship Hall (Without Walls)		
Address	135 Main Street Stanton Under Bardon Leicestershire LE67 9TQ		
Operator (if known)			
Catchment	800 metres	Facility Type	Community
Facilities			
<ul style="list-style-type: none"> Main Hall 			
Activities	Frequency	Activities	Frequency
Accessibility	Approximately 8 Car Parking Spaces		
- Parking	Bus service approximately every 2 hours Mon – Sat –		
- Public Transport	Roberts Tours 120. No Sunday service		
- Location	Disabled Access		
Additional Information			
Sourced: Site Visits			

Christian Fellowship Hall



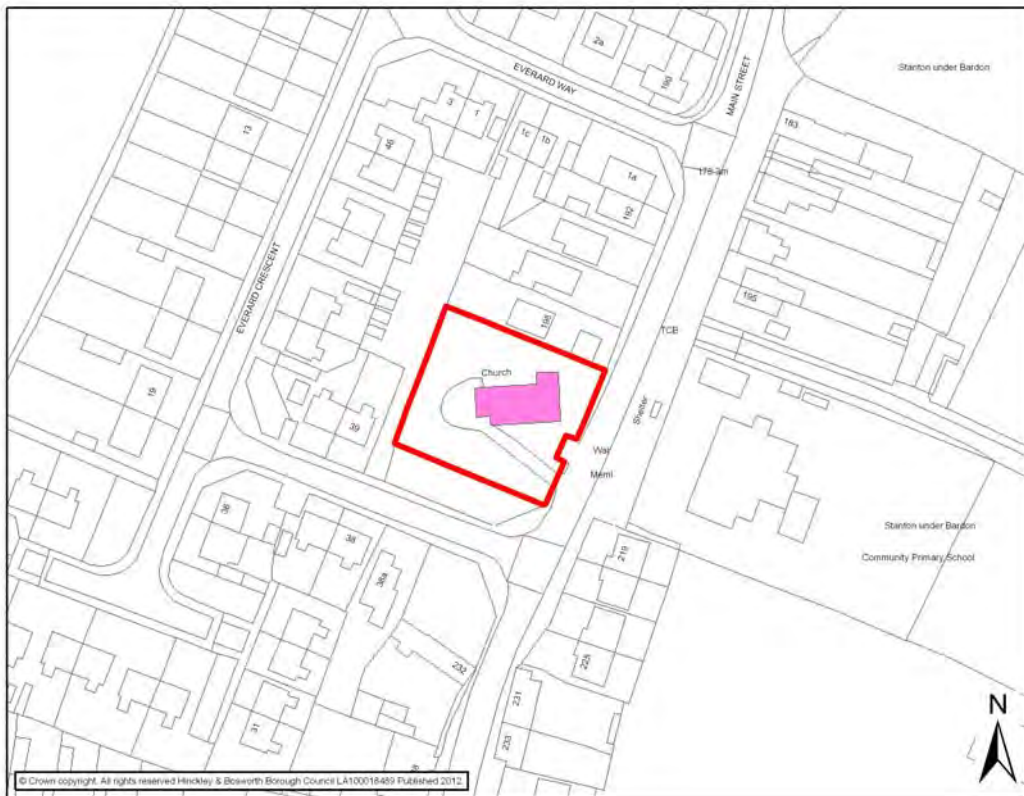
STANTON UNDER BARDON			
Settlement Classification	Rural Village	Settlement	Stanton Under Bardon
Name of Facility	Old Thatched Inn Public House		
Address	289 Main Street Stanton Under Bardon Leicestershire LE67 9TQ		
Operator (if known)			
Catchment	800 metres	Facility Type	Community
Facilities			
<ul style="list-style-type: none"> Public House 			
Activities	Frequency	Activities	Frequency
Accessibility	Approximately 30 Parking Spaces		
- Parking	Bus service approximately every 2 hours Mon – Sat –		
- Public Transport	Roberts Tours 120. No Sunday service		
- Location	Disabled Access		
Additional Information			
Sourced: Site Visits			

Old Thatched Inn



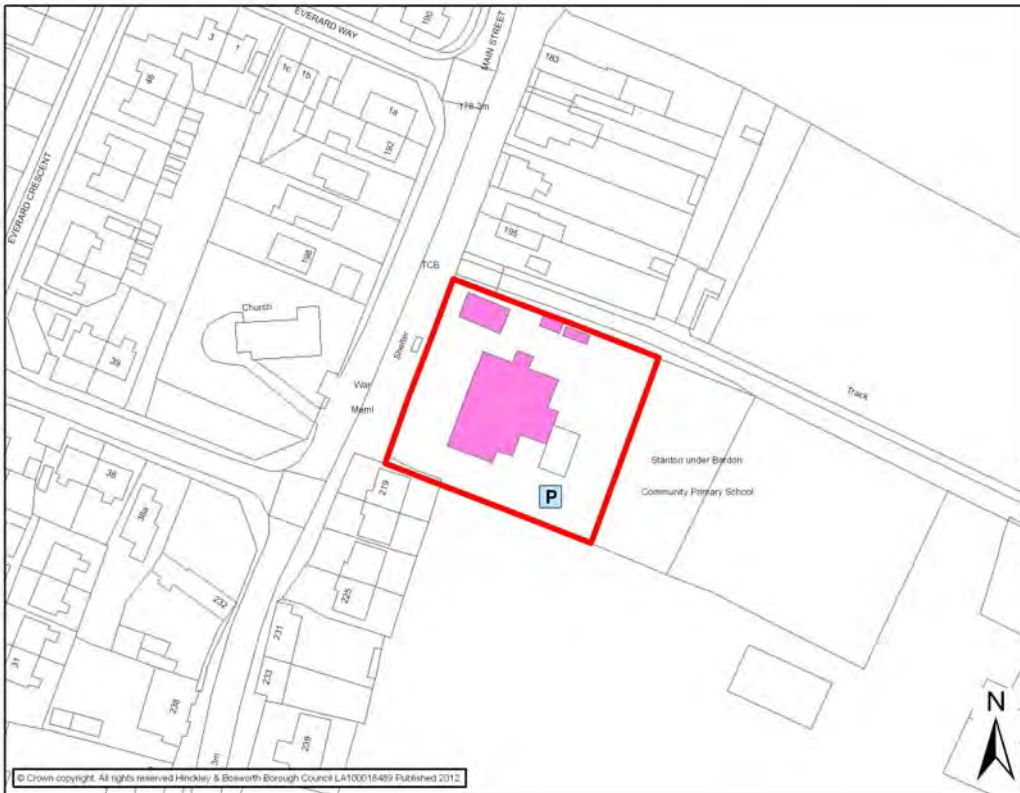
STANTON UNDER BARDON			
Settlement Classification	Rural Village	Settlement	Stanton Under Bardon
Name of Facility	St Mary & All Saints Church		
Address	Main Street Stanton Under Bardon Leicestershire LE67 9TN		
Operator (if known)			
Catchment	800 metres	Facility Type	Community
Facilities			
• Kitchen		• Toilet	
Activities	Frequency	Activities	Frequency
Accessibility	Bus service approximately every 2 hours Mon – Sat – Roberts Tours 120. No Sunday service		
- Parking	Disabled Access		
- Public Transport	Informal parking for approximately 5 cars.		
- Location			
Additional Information			
<p>Sourced: Site Visits</p> <p>http://www.rutlandchurches.co.uk/#/stanton-under-bardon-leicester/4536676245</p>			

St Mary & All Saints Church



STANTON UNDER BARDON			
Settlement Classification	Rural Village	Settlement	Stanton Under Bardon
Name of Facility	Stanton Under Bardon Community Primary School		
Address	Main Road Stanton Under Bardon Leicestershire LE67 9TQ		
Operator (if known)			
Catchment	800 metres	Facility Type	Community
Facilities			
<ul style="list-style-type: none"> • Primary School 			
Activities	Frequency	Activities	Frequency
Accessibility	Car Parking to front		
- Parking	Bus service approximately every 2 hours Mon – Sat –		
- Public Transport	Roberts Tours 120. No Sunday service		
- Location	Disabled Access		
Additional Information			
Sourced: Site Visits http://www.stanton-u-b.leics.sch.uk/ http://www.leics.gov.uk/index/education/information_about_schools/schools_resultdetail.htm?DFES=2070			

Stanton Under Bardon Primary School



STANTON UNDER BARDON			
Settlement Classification	Rural Village	Settlement	Stanton Under Bardon
Name of Facility	Stanton Under Bardon Village Hall (including Community Centre and Youth Club)		
Address	Main Street Stanton Under Bardon Leicestershire LE67 9TN		
Operator (if known)			
Catchment	800 metres	Facility Type	Community
Facilities			
<ul style="list-style-type: none"> Main Hall – Capacity 75 		<ul style="list-style-type: none"> Toilets Kitchen 	
Activities	Frequency	Activities	Frequency
Polling Station	During parish, local, county and national elections	Play Group	Weekly
Community IT	N/a	Parish Council Meetings	N/a
Youth Club	Weekly	Welcome Club for OAP's	N/a
Accessibility	<ul style="list-style-type: none"> - Parking - Public Transport - Location 		
	20+ Car Parking Spaces Bus service approximately every 2 hours Mon – Sat – Roberts Tours 120. No Sunday service Disabled Access		
Additional Information			
<ul style="list-style-type: none"> Easy interior and exterior access Room Hire Performing rights 			
Sourced: Site Visits http://www.ruralcc.org.uk/communitybuildings/STAYOU1			
There has been a resolution to grant permission for a new community centre in Stanton Under Bardon at land rear of 169 Main Street (11/00988/OUT)			

**Stanton Under Bardon Village Hall
(including Community Centre and Youth Club)**



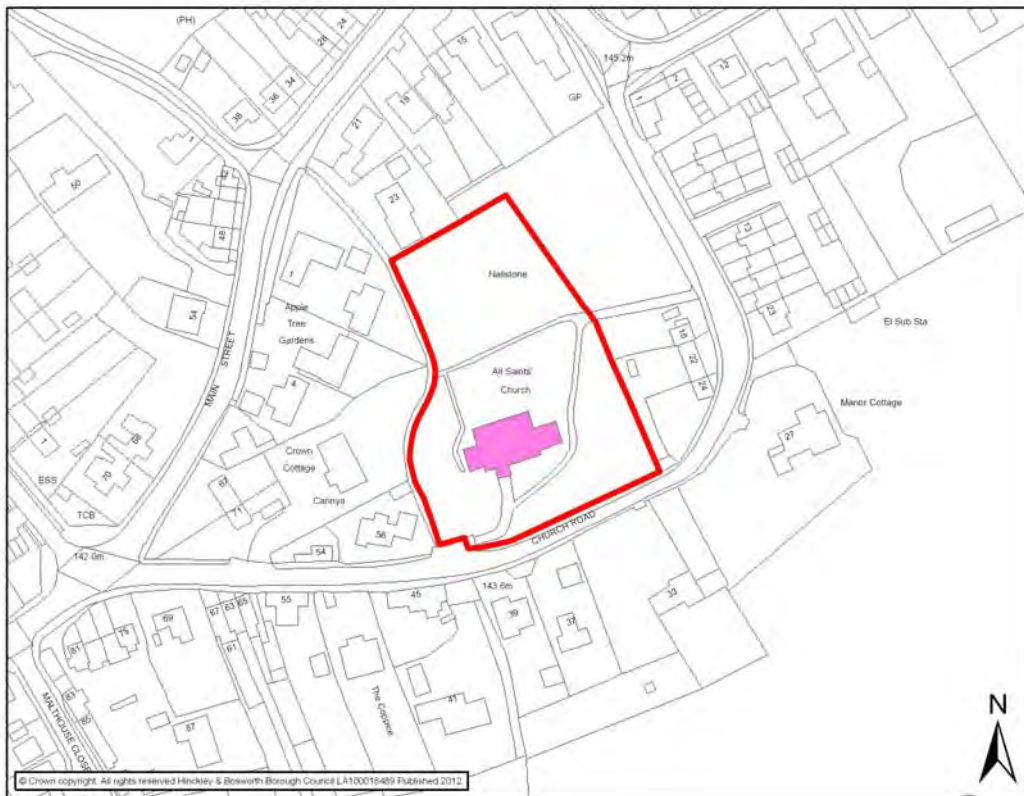
This page has been left blank intentionally

NAILSTONE CATCHMENT AREA



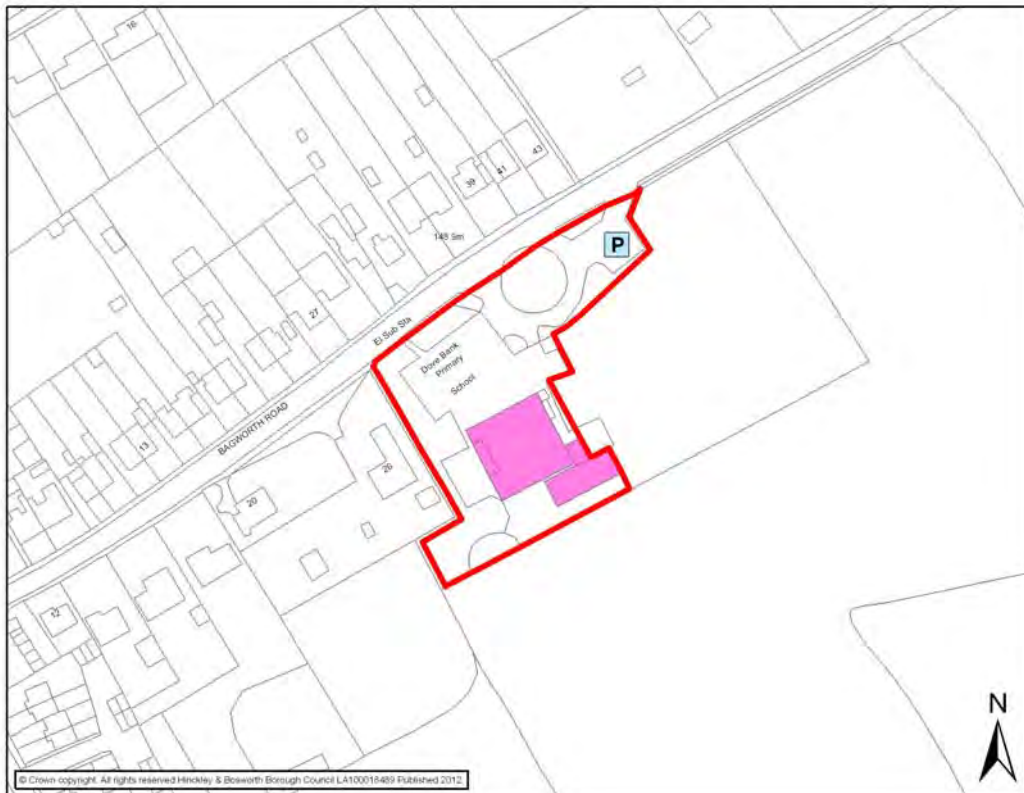
NAILSTONE			
Settlement Classification	Rural Village	Settlement	Nailstone
Name of Facility	All Saints Church		
Address	Main Street Nailstone Leicestershire CV13 0DH		
Operator (if known)	The Church of England Diocese of Leicester		
Catchment	800 metres	Facility Type	Community
Facilities			
<ul style="list-style-type: none"> ▪ Toilet ▪ Kitchen 			
Activities	Frequency	Activities	Frequency
Accessibility		Hourly bus service - Arriva 153 - no Sunday service.	
- Parking		Every 30 mins Mon – Sat – Roberts Tours 159	
- Public Transport		Disabled Access	
- Location		No parking provision identified on site.	
Additional Information			
Sourced: Site Visits			
http://www.achurchnearyou.com/nailstone-all-saints/ http://www.thisisleicestershire.co.uk/Church-facilities/story-16871880-detail/story.html			

All Saints Church



NAILSTONE			
Settlement Classification	Rural Village	Settlement	Nailstone
Name of Facility	Dove Bank Primary School		
Address	Bagworth Road Nailstone Leicestershire CV13 0QJ		
Operator (if known)			
Catchment	800 metres	Facility Type	Community
Facilities			
<ul style="list-style-type: none"> Primary School 			
Activities	Frequency	Activities	Frequency
Accessibility		Car Parking Spaces to front	
<ul style="list-style-type: none"> - Parking - Public Transport - Location 		Hourly bus service - Arriva 153 - no Sunday service. Every 30 mins Mon – Sat – Roberts Tours 159 Disabled Access	
Additional Information			
Sourced: Site Visits http://www.dovebank.ic.org/home.ikml http://www.leics.gov.uk/index/education/information_about_schools/schools_resultdetail.htm?DFES=2334			

Dove Bank Primary School



NAILSTONE			
Settlement Classification	Rural Village	Settlement	Nailstone
Name of Facility	The Bulls Head Public House		
Address	88 Main Street Nailstone Leicestershire CV13 0QB		
Operator (if known)			
Catchment	800 metres	Facility Type	Community
Facilities			
<ul style="list-style-type: none"> Public House 			
Activities	Frequency	Activities	Frequency
Accessibility	Approximately 20 Parking Spaces		
- Parking	Hourly bus service - Arriva 153 - no Sunday service. Every		
- Public Transport	30 mins Mon – Sat – Roberts Tours 159		
- Location	Disabled Access		
Additional Information			
Sourced: Site Visits			

The Bulls Head Public House



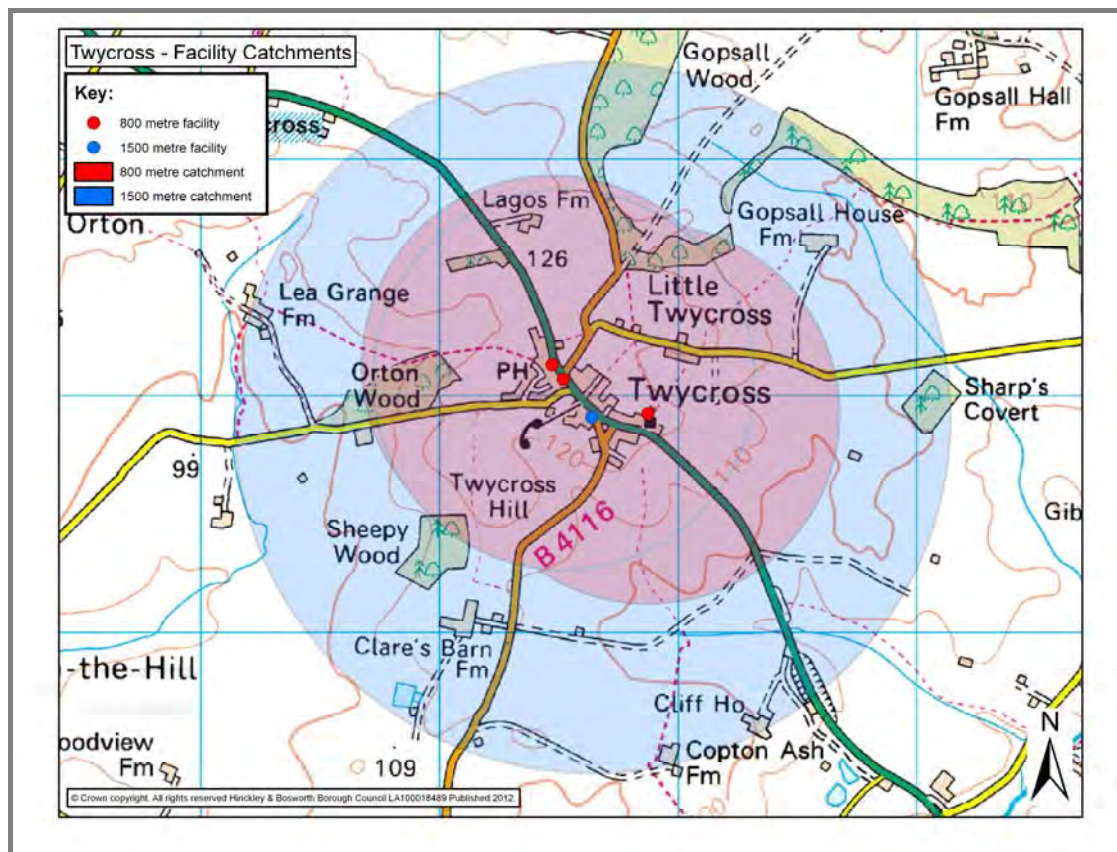
NAILSTONE			
Settlement Classification	Rural Village	Settlement	Nailstone
Name of Facility	The Nut and Squirrel Public House		
Address	32 Main Street Nailstone Leicestershire CV13 0QE		
Operator (if known)			
Catchment	800 metres	Facility Type	Community
Facilities			
<ul style="list-style-type: none"> Public House 			
Activities	Frequency	Activities	Frequency
Quiz Nights etc	N/a		
Accessibility	Approximately 10 Parking Spaces		
- Parking	Hourly bus service - Arriva 153 - no Sunday service.		
- Public Transport	Every 30 mins Mon – Sat – Roberts Tours 159		
- Location	Disabled Access		
Additional Information			
Sourced: Site Visits			

The Nut and Squirrel Public House



This page has been left blank intentionally

TWYXCROSS CATCHMENT AREA



TWYCROSS			
Settlement Classification	Rural Village	Settlement	Twycross
Name of Facility	St James Church of England Parish Church		
Address	Church Street Twycross Leicestershire CV9 3PJ		
Operator (if known)	The Church of England Diocese		
Catchment	800 metres	Facility Type	Community
Facilities			
Accessibility	Bus service approximately every 2 hours Mon – Sat – Roberts Coaches 7. No Sunday service No parking provision identified on site		
- Parking			
- Public Transport			
- Location			
Additional Information			
<p>Source: Site Visit</p> <p>http://www.achurchnearyou.com/twycross-st-james/</p>			

St James Church



TWYCROSS			
Settlement Classification	Rural Village	Settlement	Twycross
Name of Facility	The Curzon Arms Public House		
Address	29 Main Road Twycross Leicestershire CV9 3PL		
Operator (if known)			
Catchment	800 metres	Facility Type	Community
Facilities			
<ul style="list-style-type: none"> • Bed & Breakfast Accommodation • Restaurant and Public House • Pool Room • Beer Garden 		<ul style="list-style-type: none"> • Clothes Bank • Toilets 	
Activities	Frequency	Activities	Frequency
Live Music	First Sunday of the month		
Accessibility		62 Car Parking Spaces	
<ul style="list-style-type: none"> - Parking - Public Transport - Location 		Bus service approximately every 2 hours Mon – Sat – Roberts Coaches 7. No Sunday service Disabled access provided.	
Additional Information			
<p>Source: Site Visits www.curzonarms.co.uk</p>			

The Curzon Arms Public House



TWYCROSS			
Settlement Classification	Rural Village	Settlement	Twycross
Name of Facility	Twycross House School		
Address	The Green Twycross Leicestershire CV9 3PL		
Operator (if known)			
Catchment	1500 metres	Facility Type	Community
Facilities			
<ul style="list-style-type: none"> • Fee Paying School 			
Activities	Frequency	Activities	Frequency
Accessibility		Bus service approximately every 2 hours Mon – Sat – Roberts Coaches 7. No Sunday service	
<ul style="list-style-type: none"> - Parking - Public Transport - Location 			
Additional Information			

Twycross House School



TWYCROSS			
Settlement Classification	Rural Village	Settlement	Twycross
Name of Facility	Twycross Village Hall		
Address	Burton Road Twycross Leicestershire CV9 2DF		
Operator (if known)	Operated by a committee of local community members		
Catchment	800 metres	Facility Type	Community
Facilities			
<ul style="list-style-type: none"> • Main Hall- Capacity 140 • Kitchen 		<ul style="list-style-type: none"> • Toilets • Stage 	
Activities	Frequency	Activities	Frequency
Polling Station	During parish, local, county and national elections	Auction	N/a
Parish Council Meetings	N/a	Terrier Club	Four times a year
Bingo	Once a month	Car boots during the winter months	Winter (7-8 months)
Women's Institute	Once a month		
Karate	Wednesday afternoons		
Accessibility	30 Car Parking Spaces		
<ul style="list-style-type: none"> - Parking - Public Transport - Location 	Bus service approximately every 2 hours Mon – Sat – Roberts Coaches 7. No Sunday service Disabled Access		
Additional Information			
<ul style="list-style-type: none"> • Easy interior and exterior access • Room Hire • Premises Licence 			
Sourced: Site Visits http://www.ruralcc.org.uk/communitybuildings/TWYVIL3			

Twycross Village Hall



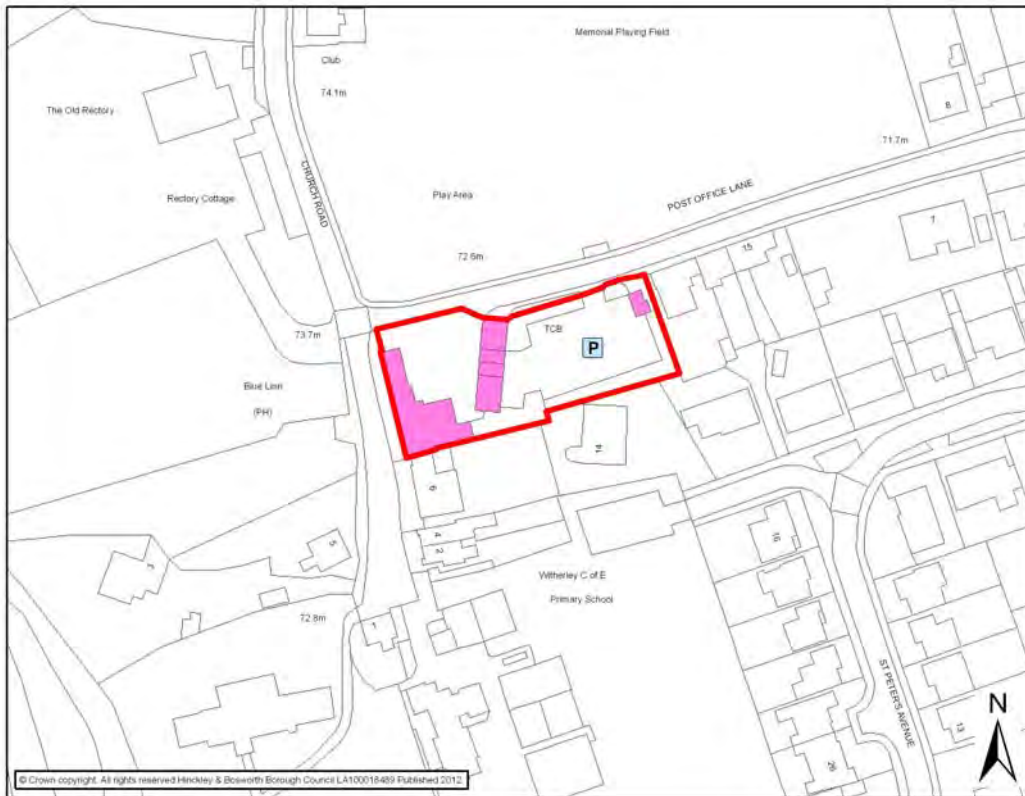
This page has been left blank intentionally

WITHERLEY CATCHMENT AREA



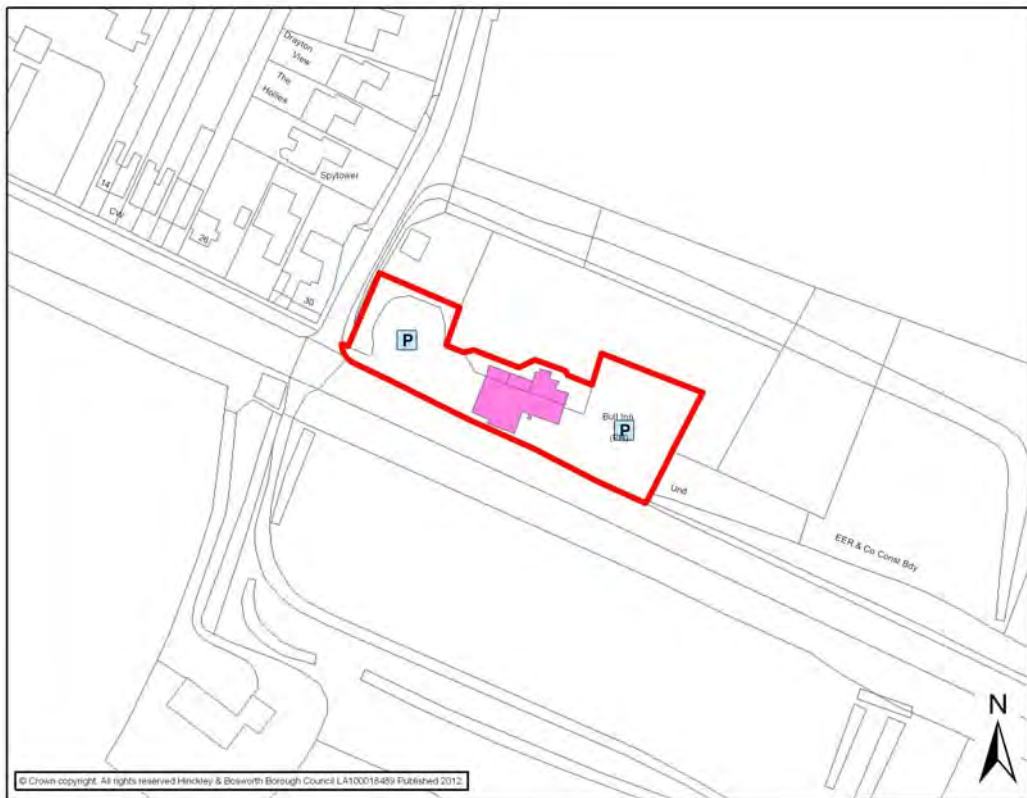
WITHERLEY			
Settlement Classification	Rural Villages	Settlement	Witherley
Name of Facility	The Blue Lion Public House		
Address	8 Church Road Witherley Leicestershire CV9 3NA		
Operator (if known)			
Catchment	800 metres	Facility Type	Community
Facilities			
<ul style="list-style-type: none"> • Free Wi-Fi • Bed & Breakfast • Restaurant and Public House • Toilets 		<ul style="list-style-type: none"> • Beer garden • Recycling banks 	
Activities	Frequency	Activities	Frequency
Accessibility		Approximately 18 standard parking spaces and 2 disabled spaces	
<ul style="list-style-type: none"> - Parking - Public Transport - Location 		Bus service approximately every 2 hours Mon – Sat – Roberts Coaches 7. No Sunday service Disabled Access	
Additional Information			
Source: Site Visits http://www.bluelioninn.co.uk			

The Blue Lion



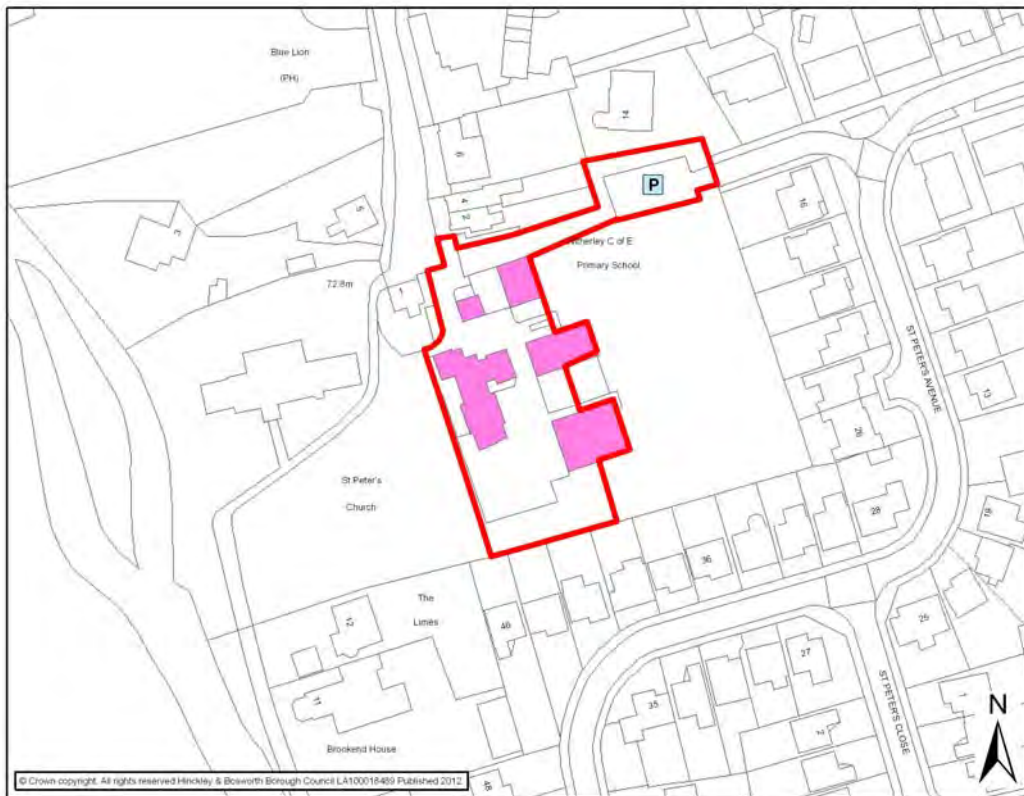
WITHERLEY			
Settlement Classification	Rural Village	Settlement	Witherley
Name of Facility	The Bull Inn Public House		
Address	Watling Street Witherley Leicestershire CV9 1RD		
Operator (if known)			
Catchment	800 metres	Facility Type	Community
Facilities			
<ul style="list-style-type: none"> • Free Wi-Fi • Toilets • Bed & Breakfast • Beer garden 		<ul style="list-style-type: none"> • Restaurant and Public House • Conference Facilities • Marque • Recycling banks 	
Activities	Frequency	Activities	Frequency
Accessibility		Disabled access	
<ul style="list-style-type: none"> - Parking - Public Transport - Location 		Bus service approximately every 2 hours Mon – Sat – Roberts Coaches 7. No Sunday service Approximately 55 Parking spaces and 2 disabled parking spaces.	
Additional Information			
Source: Site Visits http://www.thebullinnwitherley.co.uk			

The Bull Inn



WITHERLEY			
Settlement Classification	Rural Village	Settlement	Witherley
Name of Facility	Witherley Church of England Primary School		
Address	Church Road Witherley Leicestershire CV9 3NA		
Operator (if known)	Voluntary Church of England		
Catchment	800 metres	Facility Type	Community
Facilities			
<ul style="list-style-type: none"> Primary School 			
Activities	Frequency	Activities	Frequency
Summer Fete	Annual	After School Club	Daily
Book Fair	N/a	Friends of Witherley Chocolate Bingo	Annual
Accessibility	Approx 20 Parking Spaces		
- Parking	Bus service approximately every 2 hours Mon – Sat –		
- Public Transport	Roberts Coaches 7. No Sunday service		
- Location	Disabled Access		
Additional Information			
Sourced: Site Visits http://www.witherley.leics.sch.uk/ http://www.leics.gov.uk/index/education/information_about_schools/schools_resultdetail.htm?DFES=3102			

Witherley Church of England Primary School



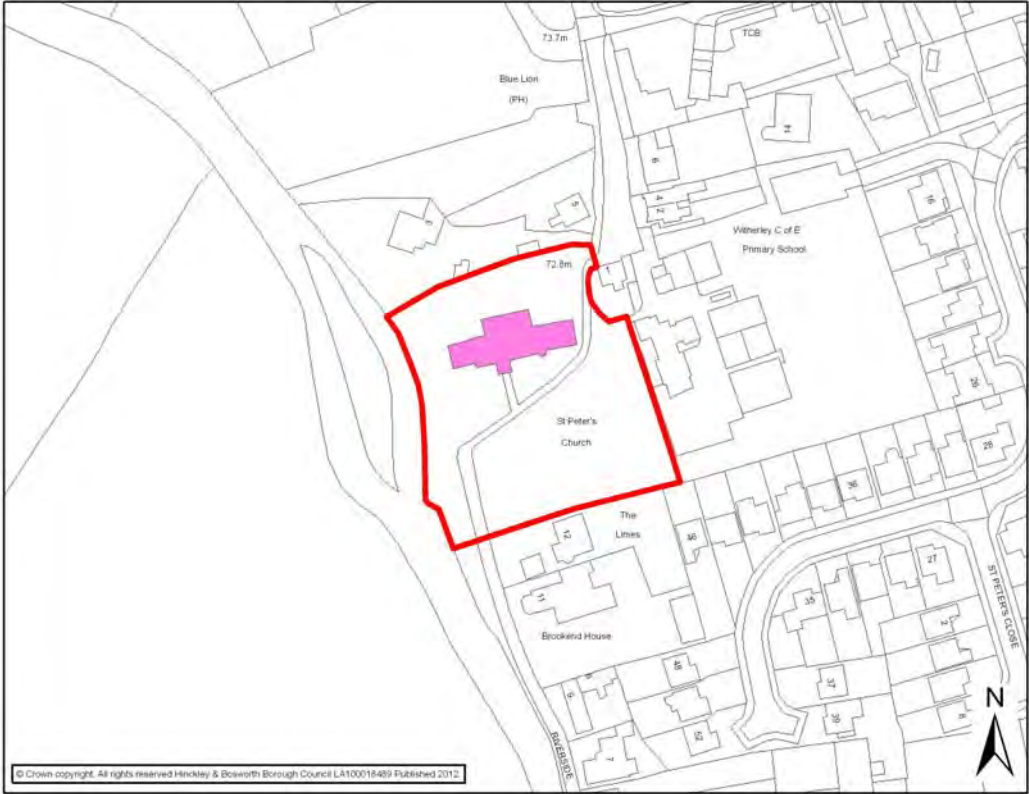
WITHERLEY			
Settlement Classification	Rural Village	Settlement	Witherley
Name of Facility	Witherley Parish Rooms		
Address	Chapel Lane Witherley Leicestershire CV9 3LR		
Operator (if known)	Witherley Parish Council		
Catchment	800 metres	Facility Type	Community
Facilities			
<ul style="list-style-type: none"> • Toilets • Kitchen 			
Activities	Frequency	Activities	Frequency
Zumba	N/a	Art Class	N/a
Yoga	N/a	Women's Institute	N/a
Men's Group	N/a		
Parish Council Meetings	Monthly		
Accessibility	Approximately 8 informal Car Parking Spaces		
- Parking	Bus service approximately every 2 hours Mon – Sat –		
- Public Transport	Roberts Coaches 7. No Sunday service		
- Location	Disabled Access		
Additional Information			
Sourced: Site Visits			

Witherley Parish Rooms



WITHERLEY			
Settlement Classification	Rural Village	Settlement	Witherley
Name of Facility	St Peter's Church		
Address	Church Road Witherley Leicestershire CV9 3NA		
Operator (if known)			
Catchment	800 metres	Facility Type	Community
Facilities			
<ul style="list-style-type: none"> • Toilets • Kitchen 			
Activities	Frequency	Activities	Frequency
Coffee Mornings	Weekly- Wednesday 10.30 am- 12 noon	Duck Races	Annual- August Bank Holiday
Christmas Bazaar	Annual	Concerts	N/a
Hertiage Weekend Open Day	Annual- 8 th & 9 th September		
Accessibility		Disabled Access	
<ul style="list-style-type: none"> - Parking - Public Transport - Location 		Bus service approximately every 2 hours Mon – Sat – Roberts Coaches 7. No Sunday service No parking	
Additional Information			

St Peter's Church, Witherley

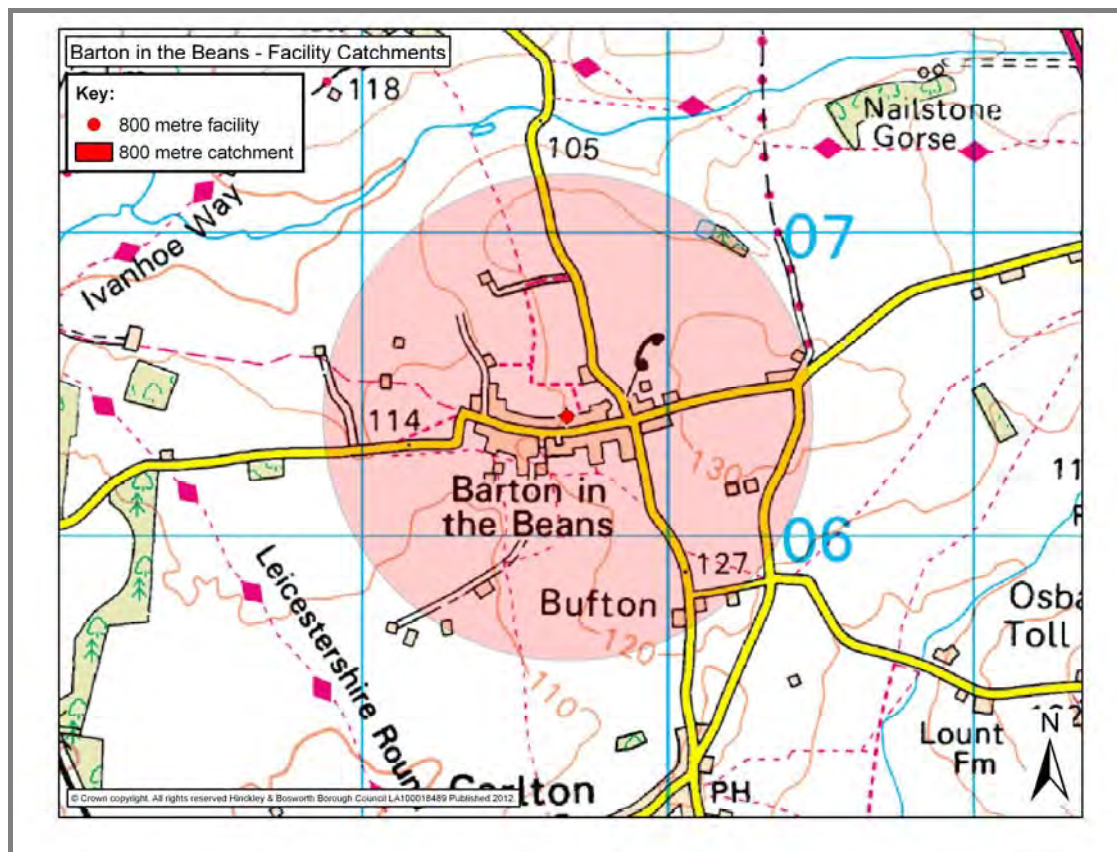


APPENDIX 6f

RURAL HAMLETS



BARTON IN THE BEANS CATCHMENT AREA



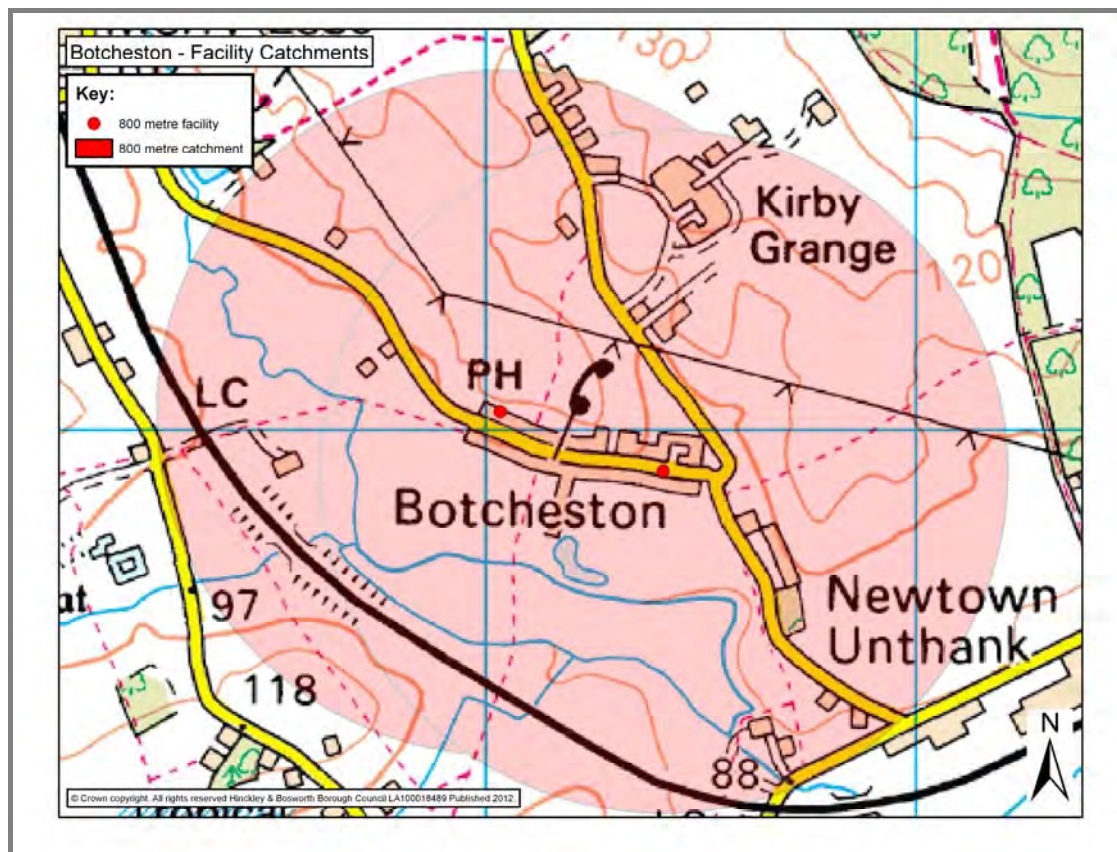
BARTON IN THE BEANS			
Settlement Classification	Rural Village	Settlement	Barton in the Beans
Name of Facility	Baptist Chapel		
Address	22 Main Street Barton in the Beans Leicestershire CV13 0DJ		
Operator (if known)			
Catchment	800 metres	Facility Type	Community
Facilities			
Activities	Frequency	Activities	Frequency
Polling station	During parish, local, county and national elections	Heritage Open Days	N/a
Accessibility	On street parking Nearest bus services in Carlton and Congerstone Disabled Access		
- Parking			
- Public Transport			
- Location			
Additional Information			
Sourced: Site Visits			
The Baptist Chapel contains the Samuel Deacon Museum which opens infrequently for special events			

Baptist Chapel



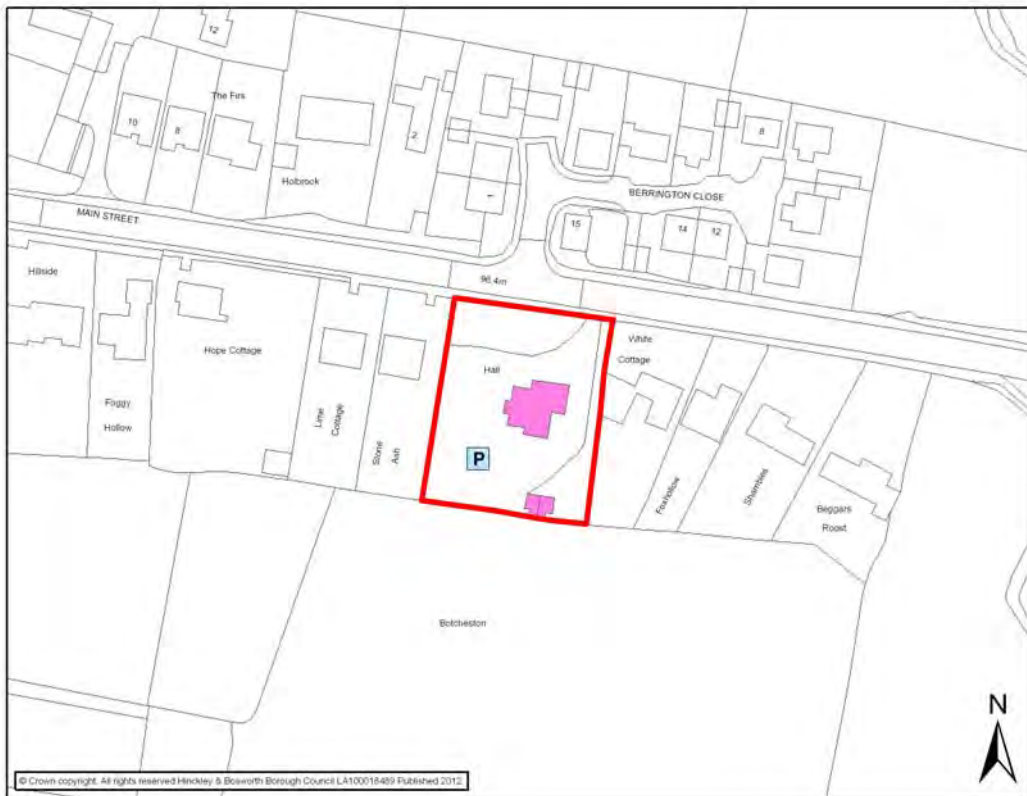
This page has been left blank intentionally

BOTCHESTON CATCHMENT AREA



BOTCHESTON			
Settlement Classification	Rural Hamlet	Settlement	Botcheston
Name of Facility	Botcheston Village Hall		
Address	Main Street Botcheston Leicestershire LE9 9FF		
Operator (if known)			
Catchment	800 metres	Facility Type	Community
Facilities			
<ul style="list-style-type: none"> • Main Hall- Capacity 70 • Kitchen 		<ul style="list-style-type: none"> • Toilets 	
Activities	Frequency	Activities	Frequency
Polling station	During parish, local, county and national elections	Bonfire and Firework Display	N/a
W.I.	N/a	Christmas Party/Burns Night	N/a
Parish Council Meetings	N/a	Painting Group	N/a
Keep Fit	N/a	Spinners and Weavers	N/a
Millionaires Night	N/a	Film Nights	N/a
Village Barbeque and Live Music	N/a	Centre Stage productions	N/a
Harvest Supper	N/a		
Accessibility	Approximately 20 Parking Spaces Hourly bus service - Arriva 26 - no Sunday service Disabled Access		
- Parking			
- Public Transport			
- Location			
Additional Information			
<ul style="list-style-type: none"> • Easy interior and exterior access • Room Hire • Premises license • Performing rights 			
Sourced: Site Visits http://www.ruralcc.org.uk/communitybuildings/BOTVIL1			

Botcheston Village Hall



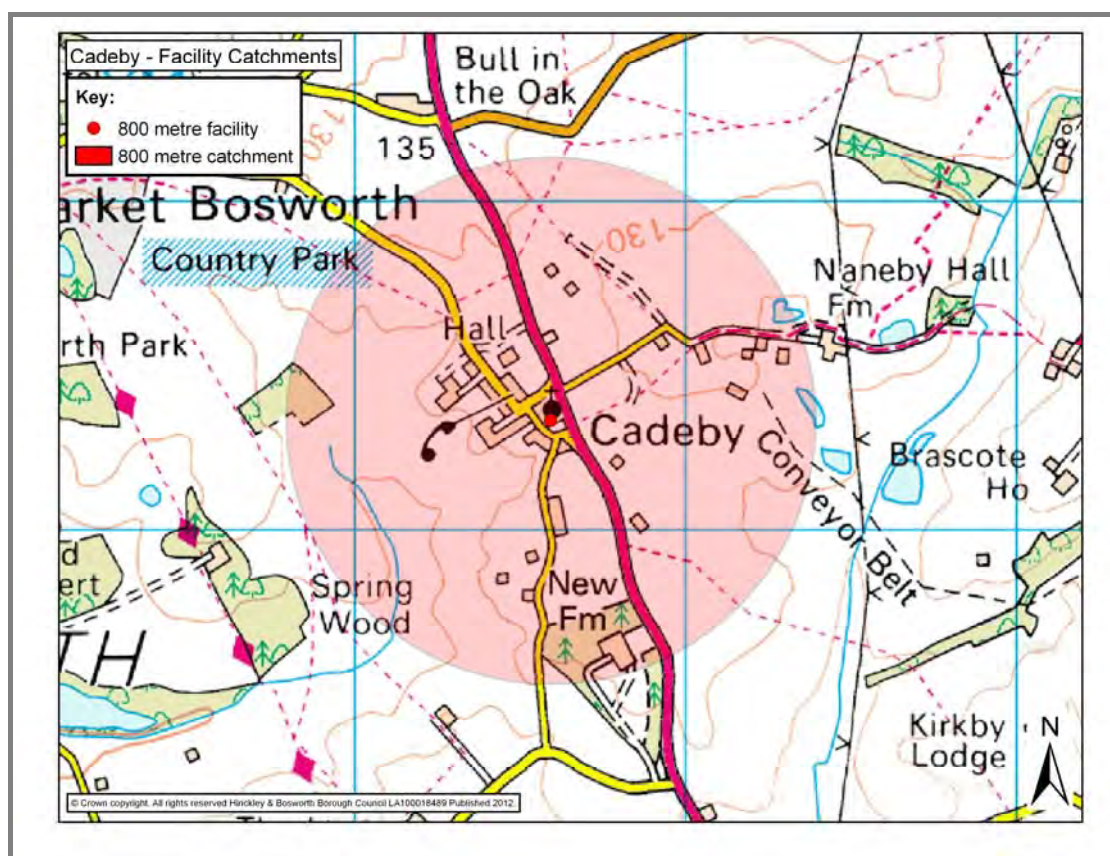
BOTCHESTON			
Settlement Classification	Rural Hamlet	Settlement	Botcheston
Name of Facility	The Greyhound Inn Public House		
Address	Main Street Botcheston Leicestershire LE9 9FF		
Operator (if known)			
Catchment	800 metres	Facility Type	Community
Facilities			
<ul style="list-style-type: none"> • Restaurant and Public House 			
Activities	Frequency	Activities	Frequency
Accessibility	Approximately 15 Parking Spaces		
- Parking	Hourly bus service - Arriva 26 - no Sunday service		
- Public Transport	Disabled Access		
- Location			
Additional Information			
Sourced: Site Visits			

The Greyhound Inn Public House



This page has been left blank intentionally

CADEBY CATCHMENT AREA



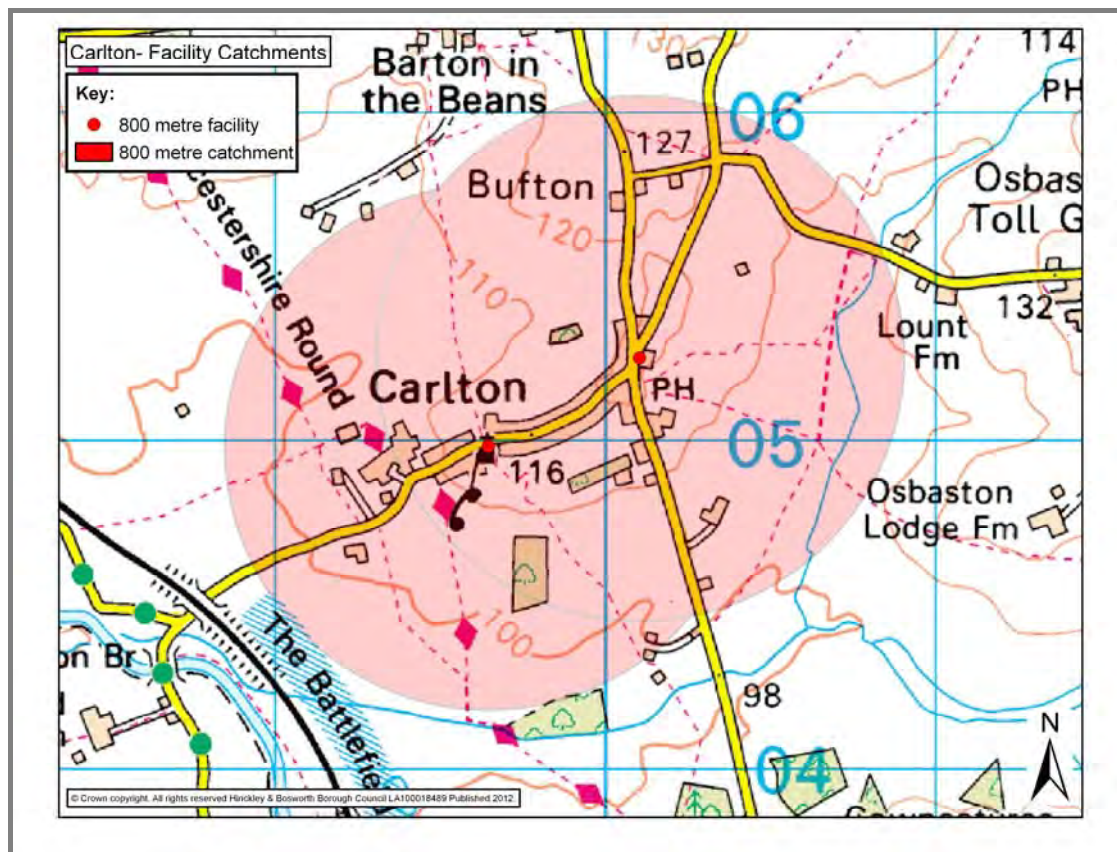
CADEBY			
Settlement Classification	Rural Hamlet	Settlement	Cadeby
Name of Facility	All Saints Church		
Address	Church Lane Cadeby Leicestershire CV13 0AT		
Operator (if known)	Market Bosworth Benefice		
Catchment	800 metres	Facility Type	Community
Facilities			
Activities	Frequency	Activities	Frequency
Accessibility	On Street Parking		
- Parking	Bus service every 30 minutes Mon – Sat – Roberts Tours		
- Public Transport	159		
- Location			
Additional Information			
Sourced: Site Visits			

All Saints Church



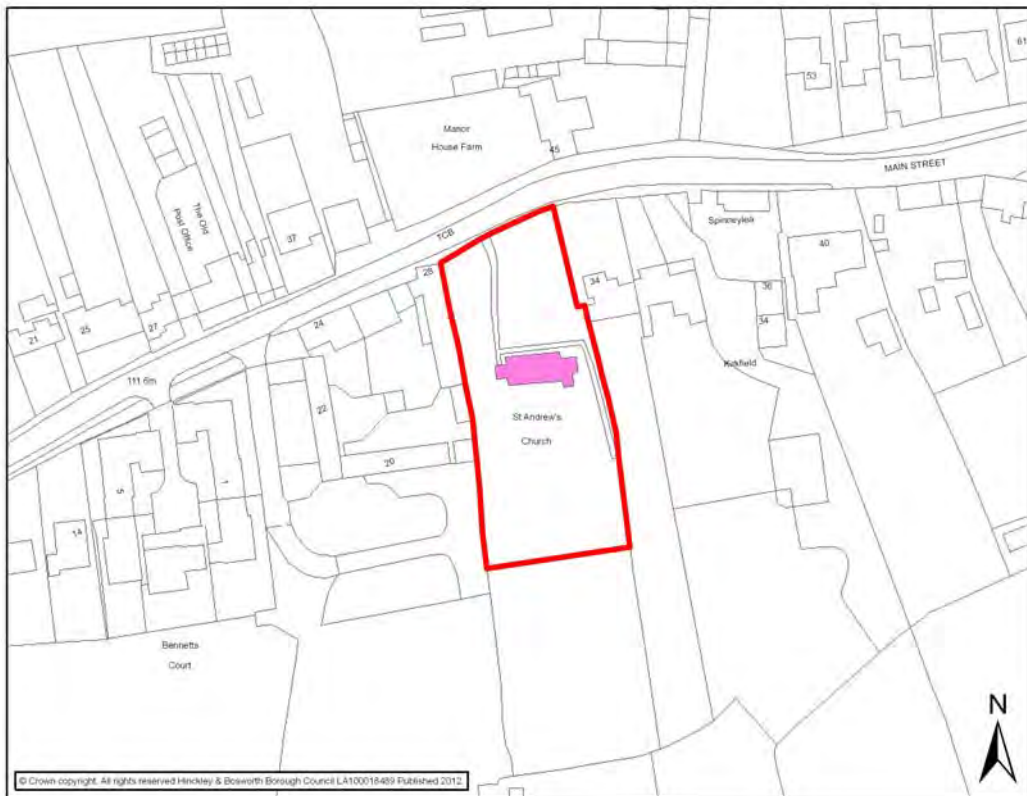
This page has been left blank intentionally

CARLTON CATCHMENT AREA



CARLTON			
Settlement Classification	Rural Hamlet	Settlement	Carlton
Name of Facility	St Andrews Church of England Parish Church		
Address	30 Main Street Carlton Leicestershire CV13 0BZ		
Operator (if known)	Diocese of Leicester		
Catchment	800 metres	Facility Type	Community
Facilities			
Activities	Frequency	Activities	Frequency
Accessibility	On-street Parking		
- Parking	Hourly bus service - Arriva 153 - no Sunday service		
- Public Transport	Disabled Access		
- Location			
Additional Information			
Sourced: Site Visits			

St Andrews Church



CARLTON			
Settlement Classification	Rural Hamlet	Settlement	Carlton
Name of Facility	The Gate Hangs Well Public House		
Address	Barton Road Carlton Leicestershire CV13 0DB		
Operator (if known)			
Catchment	800 metres	Facility Type	Community
Facilities			
<ul style="list-style-type: none"> Public House 			
Activities	Frequency	Activities	Frequency
Live Music	Occasional		
Accessibility	Approximately 14 Car Parking Spaces		
- Parking	Hourly bus service - Arriva 153 - no Sunday service		
- Public Transport	Disabled Access		
- Location			
Additional Information			
Sourced: Site Visits			

The Gate Hangs Well



This page has been left blank intentionally

DADLINGTON CATCHMENT AREA



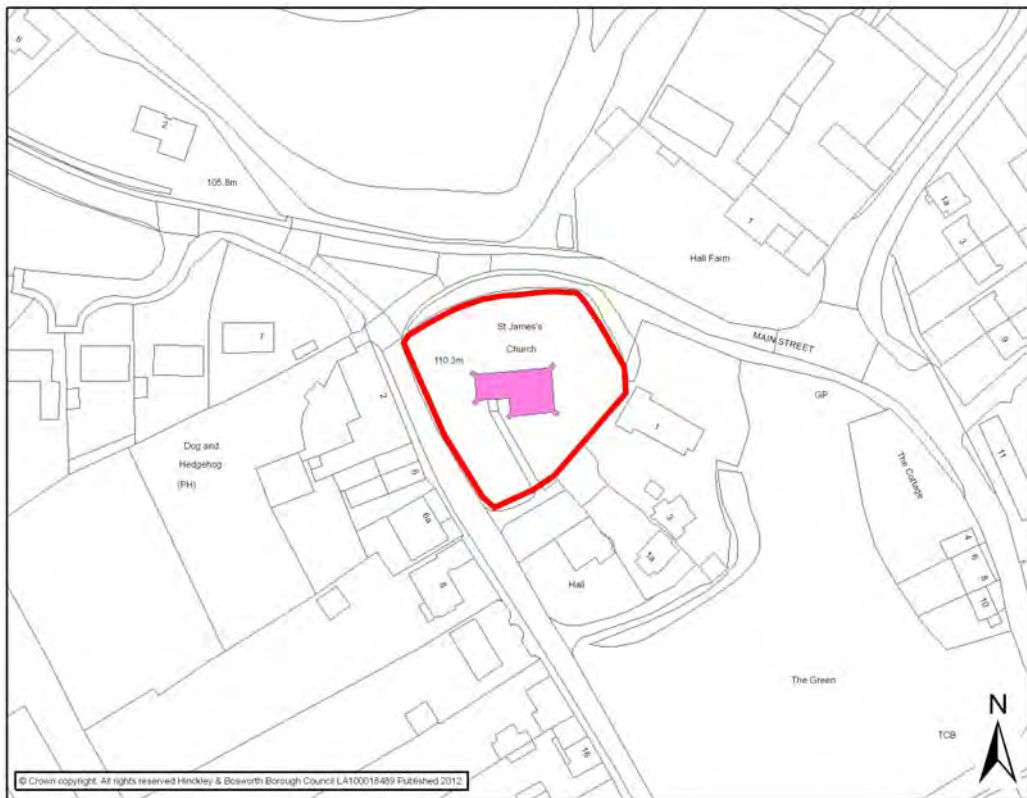
DADLINGTON			
Settlement Classification	Rural Hamlet	Settlement	Dadlington
Name of Facility	Dadlington Village Hall		
Address	The Green Dadlington Leicestershire CV13 6JB		
Operator (if known)			
Catchment	800 metres	Facility Type	Community
Facilities			
<ul style="list-style-type: none"> • Main Hall- Capacity 100 • Kitchen 		<ul style="list-style-type: none"> • Toilets 	
Activities	Frequency	Activities	Frequency
Polling Station	During parish, local, county and national elections	Keep-fit	N/a
Parish Council Meetings	N/a	Art (painting) class	N/a
Church meetings	N/a		
Accessibility	6 Car Parking Spaces		
<ul style="list-style-type: none"> - Parking - Public Transport - Location 	Hourly bus service - Arriva 86 - no Sunday service		
Additional Information			
<ul style="list-style-type: none"> • Easy interior and exterior access • Room Hire • Premises Licence • Registered charity #702918 			
<p>Sourced: http://www.ruralcc.org.uk/communitybuildings/DADVIL1</p>			

Dadlington Village Hall



DADLINGTON			
Settlement Classification	Rural Hamlet	Settlement	Dadlington
Name of Facility	The Church of St James the Greater		
Address	The Green Dadlington Leicestershire CV13 6JB		
Operator (if known)			
Catchment	800 metres	Facility Type	Community
Facilities			
Activities	Frequency	Activities	Frequency
Accessibility	No parking		
- Parking	Disabled access with a small ramp		
- Public Transport	Hourly bus service- Arrive 86- No Sunday Service		
- Location			
Additional Information			

The Church of St James the Greater



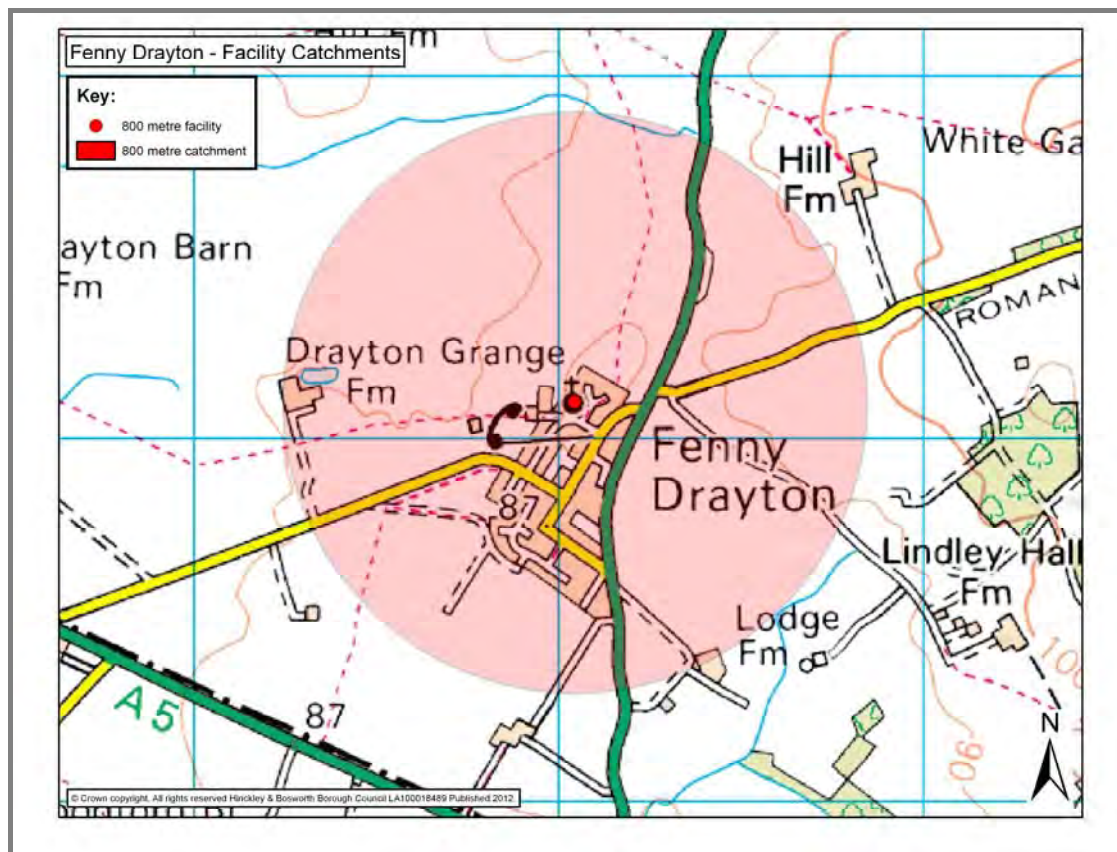
DADLINGTON			
Settlement Classification	Rural Hamlet	Settlement	Dadlington
Name of Facility	Dog and Hedgehog Public House		
Address	2 The Green Dadlington Leicestershire CV13 6JB		
Operator (if known)			
Catchment	800 metres	Facility Type	Community
Facilities			
<ul style="list-style-type: none"> • Bar 		<ul style="list-style-type: none"> • Restaurant 	
Activities	Frequency	Activities	Frequency
Accessibility	C. 55 parking spaces Hourly bus service - Arriva 86 - no Sunday service		
<ul style="list-style-type: none"> - Parking - Public Transport - Location 			
Additional Information			

Dog and Hedgehog Public House



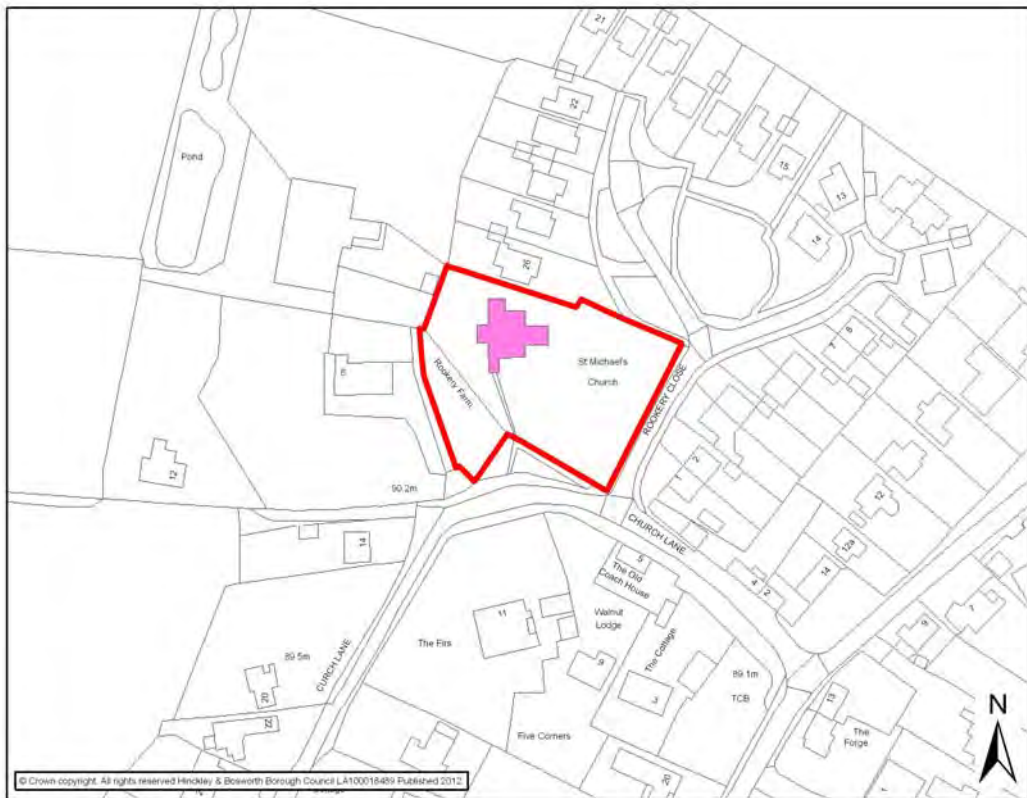
This page has been left blank intentionally

FENNY DRAYTON CATCHMENT AREA



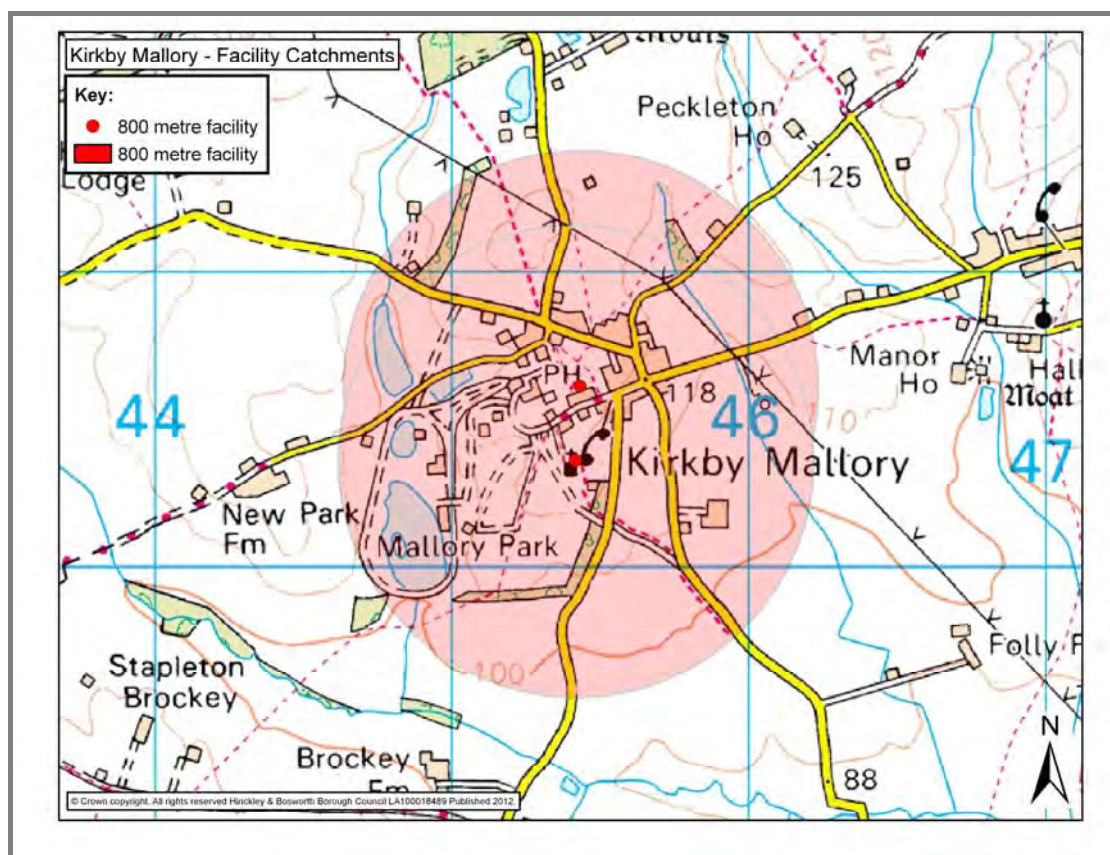
FENNY DRAYTON			
Settlement Classification	Rural Hamlet	Settlement	Fenny Drayton
Name of Facility	St Michaels & All Angels Church of England Parish Church		
Address	Church Lane Fenny Drayton Leicestershire CV13 6BA		
Operator (if known)	The Church of England		
Catchment	800 metres	Facility Type	Community
Facilities			
Activities	Frequency	Activities	Frequency
Flower Festival	Annual		
Community Coffee Mornings	2 nd & 4 th Thursday of the month 10.30am- 12.30pm		
Zumba	N/a		
Accessibility	No parking provision		
- Parking	Disabled access		
- Public Transport	Bus service approximately every 2 hours Mon – Sat – Roberts Coaches 7. No Sunday service		
- Location			
Additional Information			

St Michaels & All Angels Parish Church



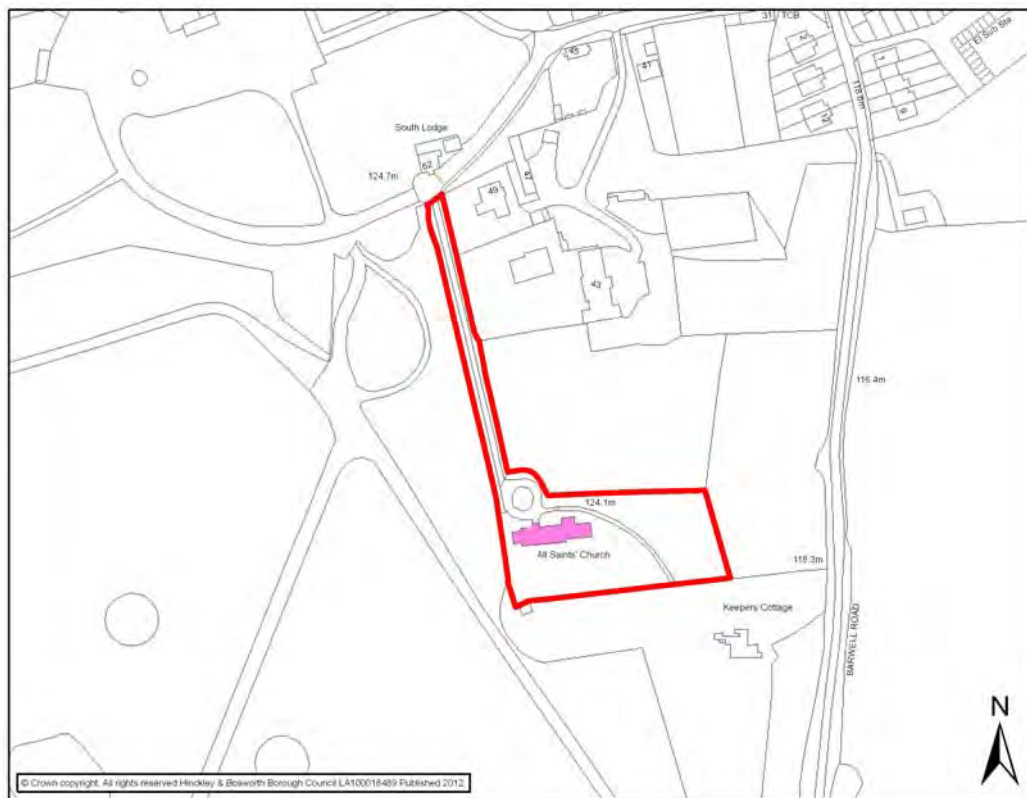
This page has been left blank intentionally

KIRKBY MALLORY CATCHMENT AREA



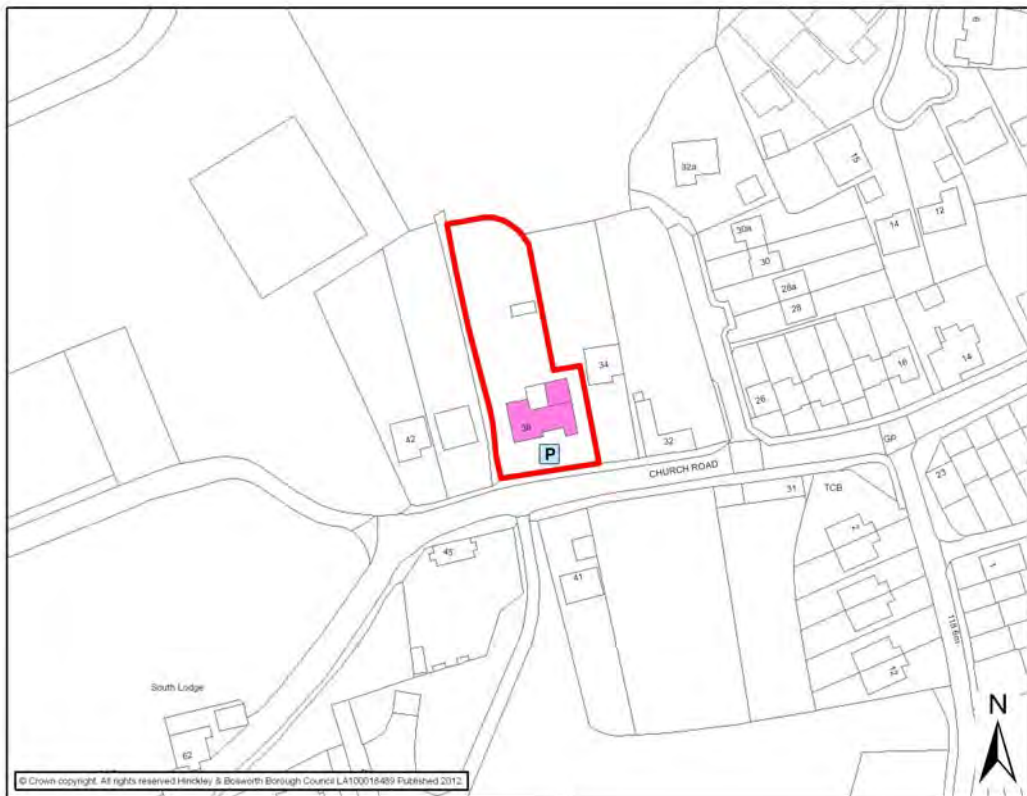
KIRKBY MALLORY			
Settlement Classification	Rural Hamlet	Settlement	Kirkby Mallory
Name of Facility	All Saints Church		
Address	Church Road Kirkby Mallory Leicestershire LE9 7QE		
Operator (if known)	Church of England		
Catchment	800 metres	Facility Type	Community
Facilities			
Activities	Frequency	Activities	Frequency
Sing Along	N/a	Bell Ringing	N/a
Boys & Girls Brigade	Weekly		
Accessibility	Disabled Access		
- Parking	No local bus service – nearest service in Stapleton		
- Public Transport	Some informal parking provision.		
- Location			
Additional Information			
Source: http://www.achurchnearyou.com/kirkbymallory/ Site Visits			

All Saints Church



KIRKBY MALLORY			
Settlement Classification	Rural Hamlet	Settlement	Kirkby Mallory
Name of Facility	Kirkby Mallory Village Hall (Old School)		
Address	38 Church Road Kirkby Mallory Leicestershire LE9 7QE		
Operator (if known)			
Catchment	800 metres	Facility Type	Community
Facilities			
Activities	Frequency	Activities	Frequency
Pre-school nursery	N/a	Parish Council meetings	N/a
Boys & Girls Brigade	N/a		
Accessibility	C. 4 parking spaces to the front of the property No local bus service – nearest service in Stapleton		
- Parking			
- Public Transport			
- Location			
Additional Information			

Kirkby Mallory Village Hall (Old School)



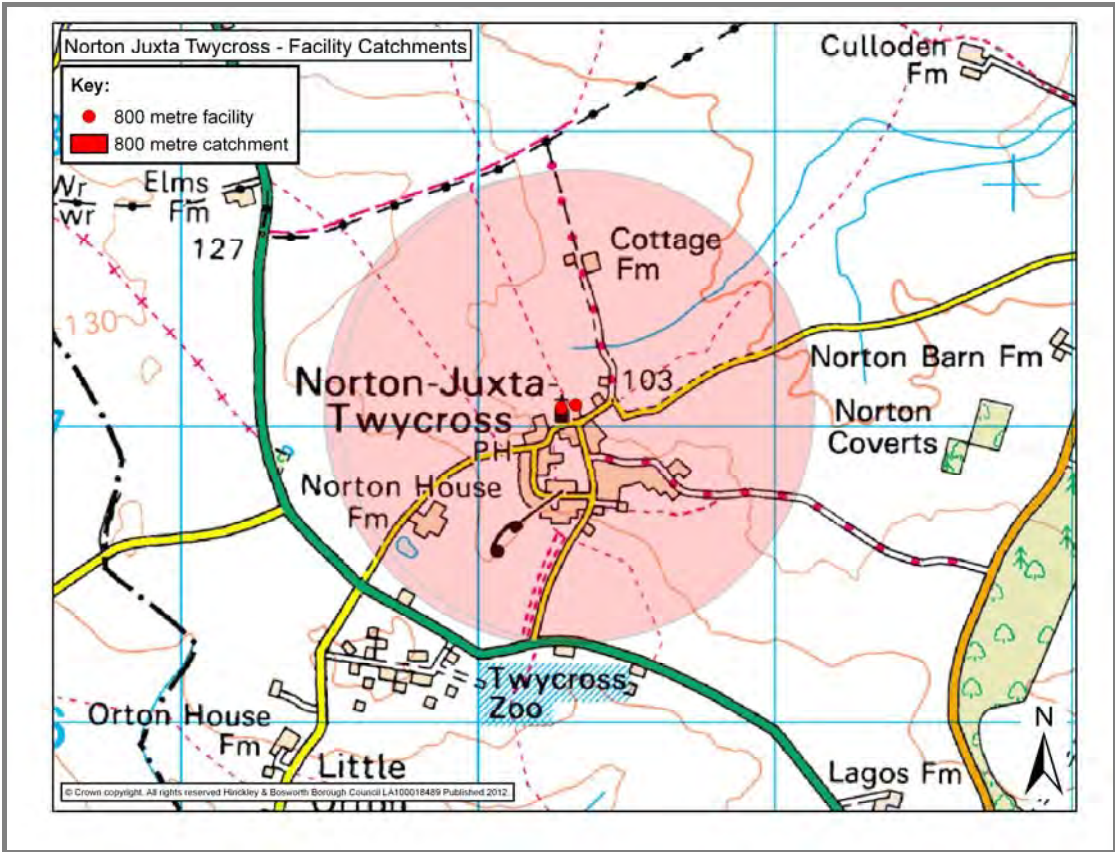
KIRKBY MALLORY			
Settlement Classification	Rural Hamlet	Settlement	Kirkby Mallory
Name of Facility	Mallory Park		
Address	Church Road Kirkby Mallory Leicestershire LE9 7QE		
Operator (if known)	Mallory Park (Motorsport) Ltd.		
Catchment	N/a	Facility Type	Culture & Tourism
Facilities			
<ul style="list-style-type: none"> • Racing track • Cafes 			
Activities	Frequency	Activities	Frequency
Mallory Park runs numerous meets and activities throughout the year			
Accessibility		Parking on site	
<ul style="list-style-type: none"> - Parking - Public Transport - Location 		No local bus service – nearest service in Stapleton	
Additional Information			
Website: http://www.mallorypark.co.uk/			

Mallory Park



This page has been left blank intentionally

NORTON JUXTA TWYXCROSS CATCHMENT AREA



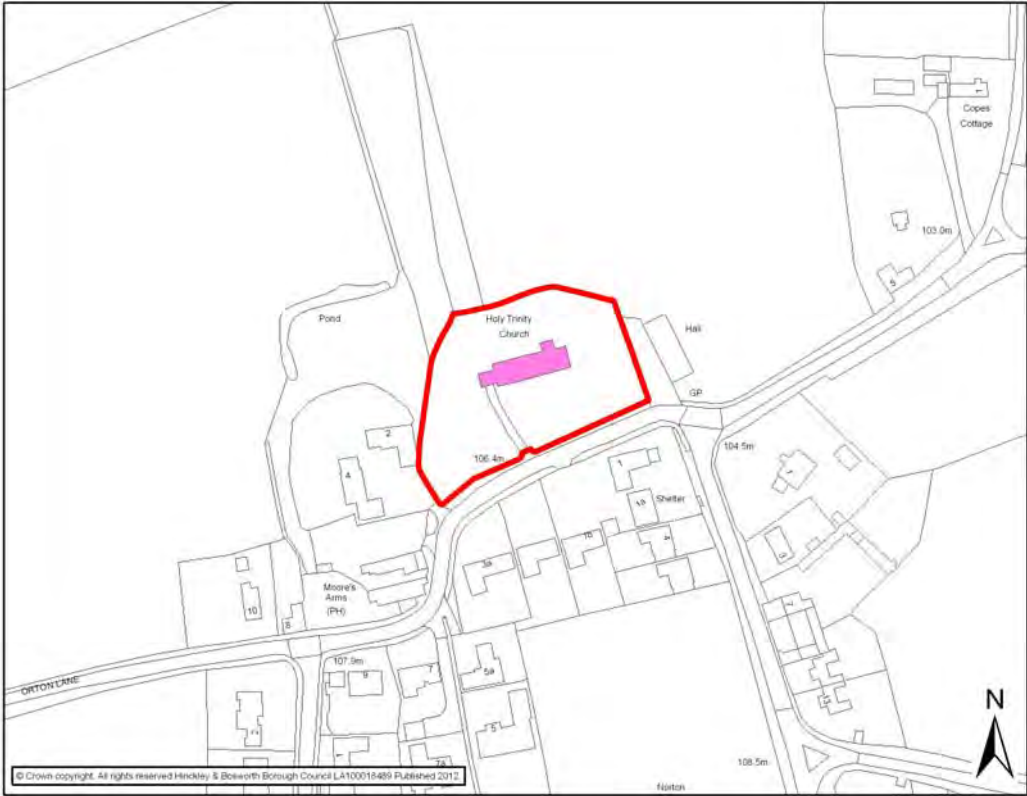
NORTON JUXTA TWYXCROSS			
Settlement Classification	Rural Hamlet	Settlement	Norton Juxta Twycross
Name of Facility	Norton Juxta Twycross Village Hall		
Address	Orton Lane Norton Juxta Twycross Leicestershire CV9 3PU		
Operator (if known)			
Catchment	800 metres	Facility Type	Community
Facilities			
<ul style="list-style-type: none"> • Main Hall- Capacity 100 • Meeting Room – Capacity 6 • Kitchen 		<ul style="list-style-type: none"> • Toilets • Reception • Tea and Coffee Bar 	
Activities	Frequency	Activities	Frequency
Polling Station	During parish, local, county and national elections	Talks and presentations	N/a
Parish Council Meetings	N/a	Centre Stage Productions	N/a
Keep Fit	N/a	Parties – children and adults	N/a
Gaming Night	N/a	Wedding Receptions / Christenings / Funerals	N/a
Quiz Nights	N/a	Christmas and New Year Parties	N/a
Accessibility	20 Car Parking Spaces		
- Parking	Bus service approximately every 2 hours Mon – Sat –		
- Public Transport	Roberts Coaches 7. No Sunday service		
- Location	Disabled Access		
Additional Information			
<ul style="list-style-type: none"> • Easy interior and exterior access • Room Hire • Performing Rights 			
Sourced: Site Visits http://www.ruralcc.org.uk/communitybuildings/NORVIL2			

Norton Juxta Twycross Village Hall



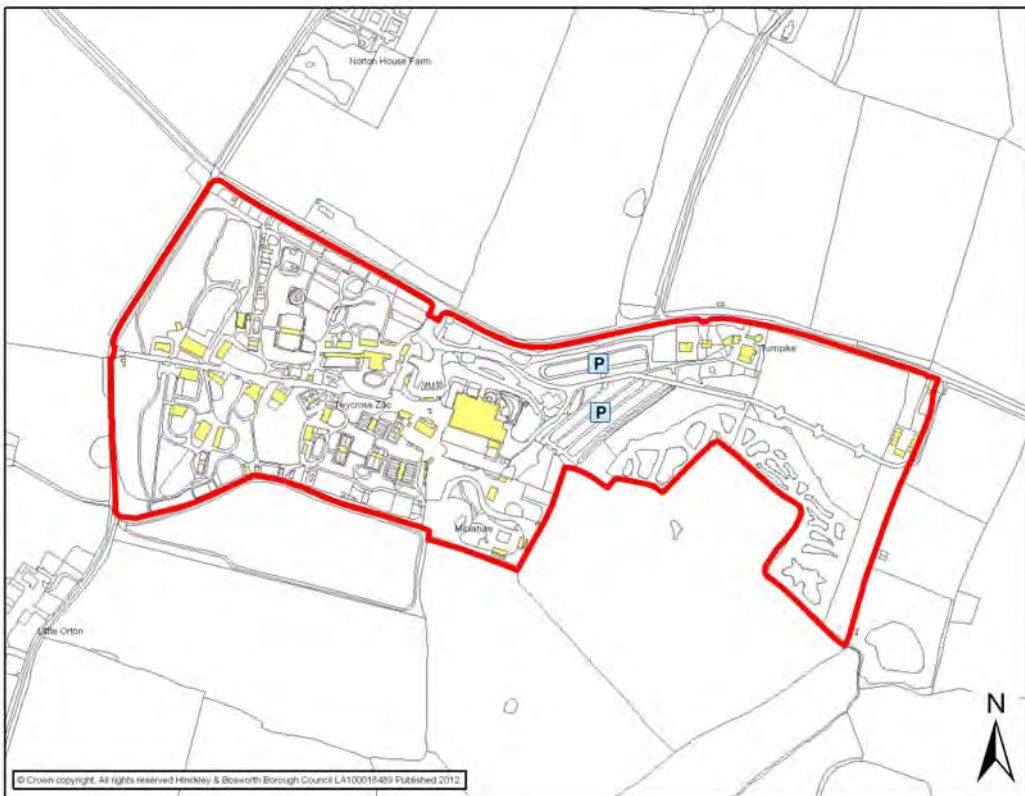
NORTON JUXTA TWYCROSS			
Settlement Classification	Rural Hamlet	Settlement	Norton Juxta Twycross
Name of Facility	The Holy Trinity Church		
Address	Orton Lane Norton Juxta Twycross Leicestershire CV9 3PU		
Operator (if known)	The Church of England Diocese of Leicester		
Catchment	800 metres	Facility Type	Community
Facilities			
Activities	Frequency	Activities	Frequency
Accessibility	Bus service approximately every 2 hours Mon – Sat – Roberts Coaches 7. No Sunday service Disabled Access No parking provision identified on site.		
- Parking			
- Public Transport			
- Location			
Additional Information			
<p>Sourced: Site Visits</p> <p>http://www.achurchnearyou.com/norton-juxta-twycross-holy-trinity/</p>			

The Holy Trinity Church



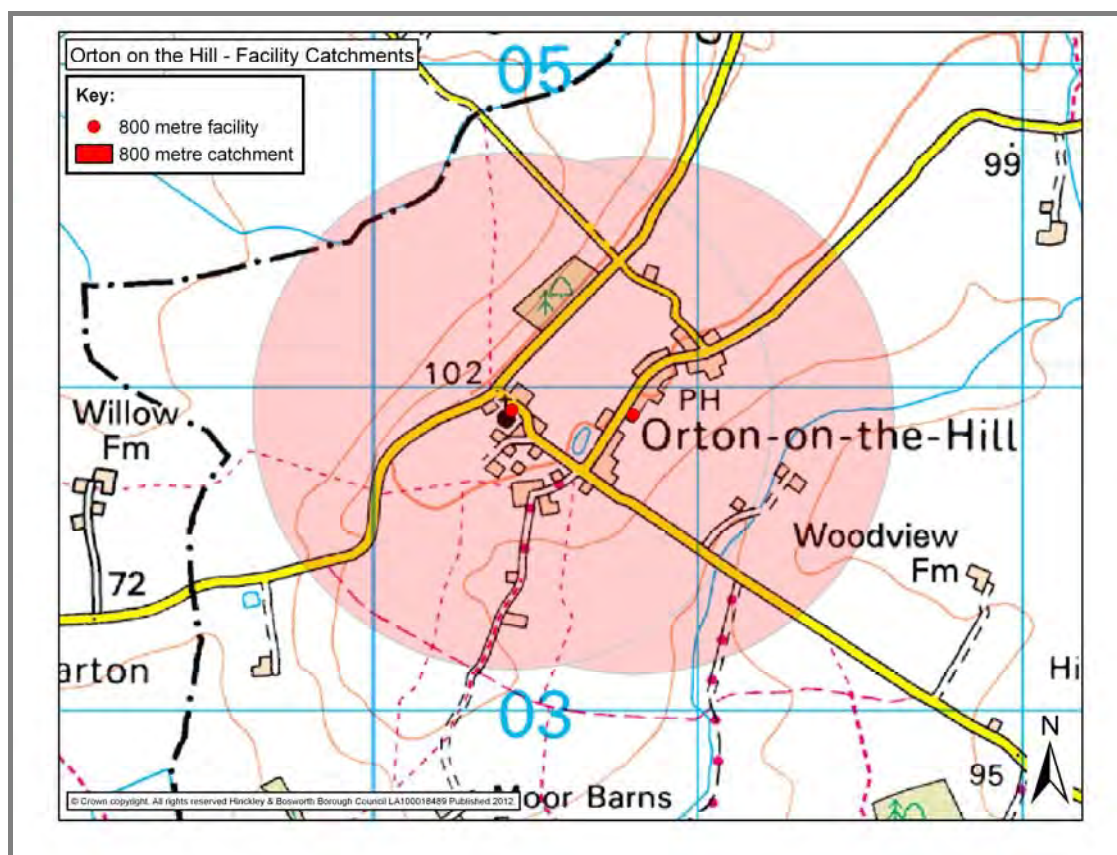
NORTON JUXTA TWYCROSS			
Settlement Classification	Rural Hamlet	Settlement	Norton Juxta Twycross
Name of Facility	Twycross Zoo		
Address	Burton Road Norton Juxta Twycross Leicestershire CV9 3PX		
Operator (if known)	The East Midland Zoological Society		
Catchment	N/a	Facility Type	Culture & Tourism
Facilities			
<ul style="list-style-type: none"> • Toilets • Picnic Areas • Mobility Scooter Hire 		<ul style="list-style-type: none"> • Conference Facilities • Art Gallery • Cafe 	
Activities	Frequency	Activities	Frequency
Animal Feeding			
Orienteering challenge			
Tour guides			
Arts and Crafts events			
Accessibility	<ul style="list-style-type: none"> - Parking - Public Transport - Location 		
	Extensive unmarked parking spaces No.7 bus service- Nuneaton to Ashby De La Zouch- every two hours. Disabled access to most of the Zoo's facilities		
Additional Information			
Sourced: http://www.twycrosszoo.org			

Twycross Zoo



This page has been left blank intentionally

ORTON ON THE HILL CATCHMENT AREA



ORTON ON THE HILL			
Settlement Classification	Rural Hamlet	Settlement	Orton on the Hill
Name of Facility	St Edith's Church of England Parish Church		
Address	The Green Orton on the Hill Leicestershire CV9 3NG		
Operator (if known)	Market Bosworth Benefice		
Catchment	800 metres	Facility Type	Community
Facilities			
• Kitchen		• Toilets	
Activities	Frequency	Activities	Frequency
Accessibility	No car parking available		
- Parking	No bus service		
- Public Transport	Premises does not appear to have disabled access.		
- Location			
Additional Information			
Sourced: http://www.marketbosworthbenefice.co.uk/ourchurches.html			

St Edith's Church



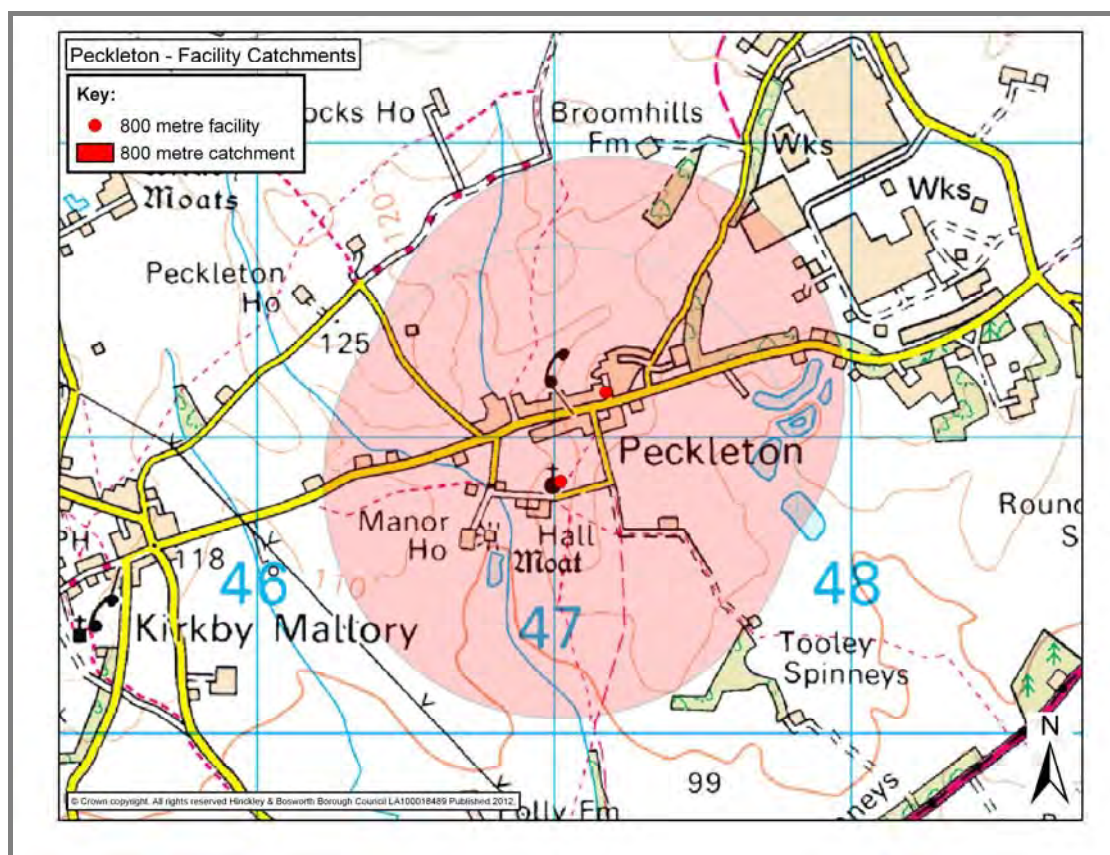
ORTON ON THE HILL			
Settlement Classification	Rural Hamlet	Settlement	Orton on the Hill
Name of Facility	The Unicorn Inn		
Address	20 Main Street Orton on the Hill Leicestershire CV9 3NN		
Operator (if known)			
Catchment	800 metres	Facility Type	Community
Facilities			
<ul style="list-style-type: none"> • 165 seat Restaurant and Public House • Outdoor seating area 		<ul style="list-style-type: none"> • Toilets 	
Activities	Frequency	Activities	Frequency
Quiz Nights			
Accessibility	Approximately 75 unmarked parking spaces		
- Parking	No bus service		
- Public Transport	Premises has disabled access		
- Location			
Additional Information			
Sourced: Site Visits http://www.unicorn-ortononthehill.co.uk/			

The Unicorn Inn



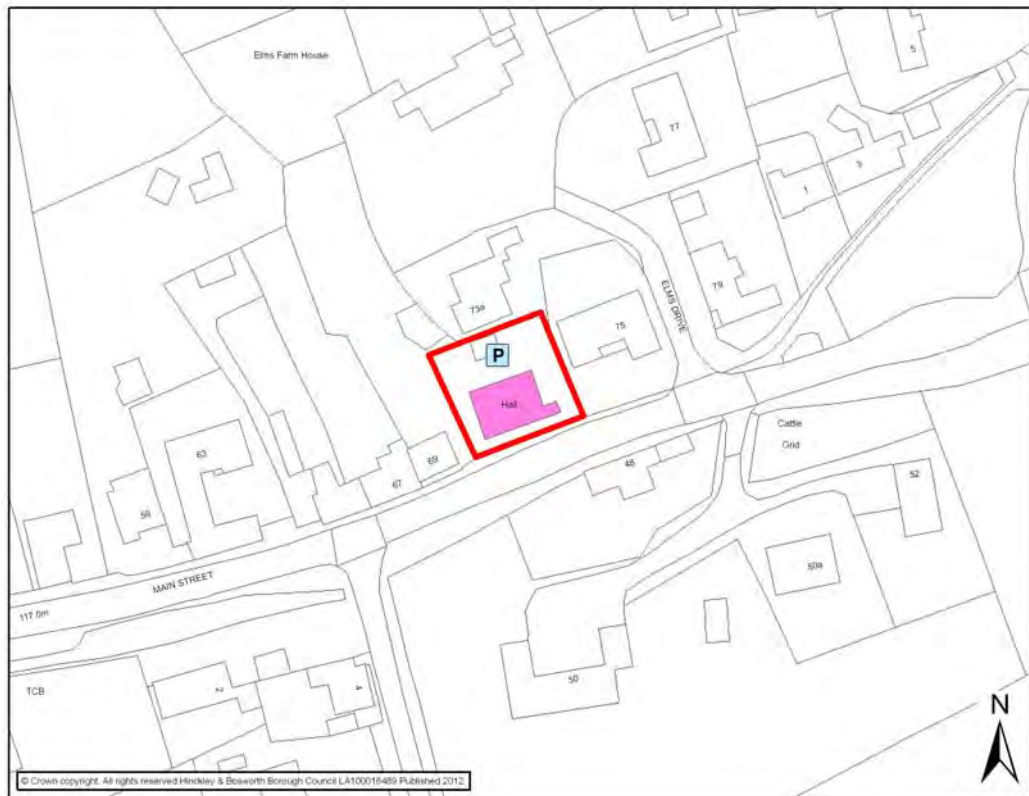
This page has been left blank intentionally

PECKLETON CATCHMENT AREA



PECKLETON			
Settlement Classification	Rural Hamlet	Settlement	Peckleton
Name of Facility	Peckleton Village Hall		
Address	71 Main Street Peckleton Leicestershire LE9 7RE		
Operator (if known)	Peckleton Parish Council		
Catchment	800 metres	Facility Type	Community
Facilities			
<ul style="list-style-type: none"> Hall hire 			
Activities	Frequency	Activities	Frequency
Sewing club	N/a	Quiz nights	N/a
Kids Club	N/a	Parish Council Meetings	N/a
Art Club	N/a	Italian Classes	N/a
Elections	As required	Hand Bell instruction course	N/a
Race Nights	N/a	Whist Drives	Monthly
Accessibility	Approximately 10 Parking Spaces to rear		
- Parking	No local bus service – nearest service in Stapleton		
- Public Transport	Disabled access		
- Location			
Additional Information			
<p>Source: Consultation Response Site Visit</p>			

Peckleton Village Hall



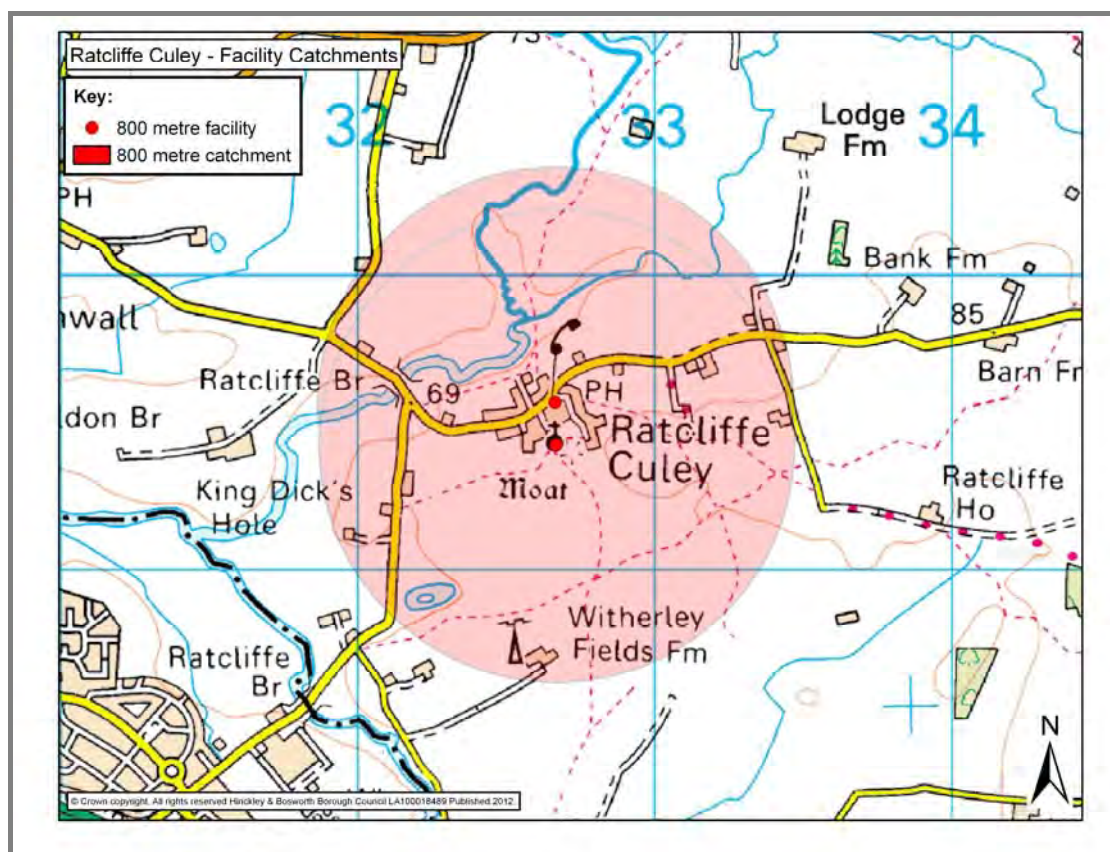
PECKLETON			
Settlement Classification	Rural Hamlet	Settlement	Peckleton
Name of Facility	St Mary Magdalene's Church		
Address	Church Road Peckleton Leicestershire LE9 7RA		
Operator (if known)	Church of England		
Catchment	800 metres	Facility Type	Community
Facilities			
Activities	Frequency	Activities	Frequency
Accessibility	No local bus service – nearest service in Stapleton		
- Parking	Disabled access		
- Public Transport	Informal parking area for approximately 20 cars.		
- Location			
Additional Information			
Source: http://www.achurchnearyou.com/peckleton-tooley-st-mary-magdalene/ Site Visit			

St Mary Magdalene's Church



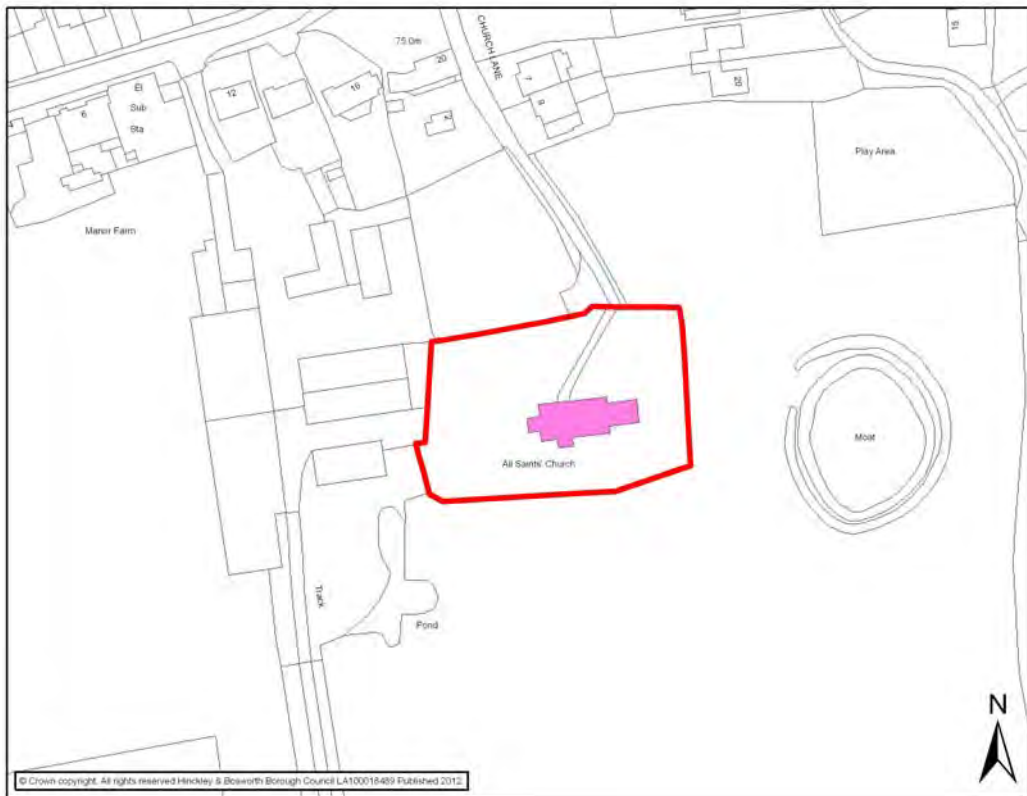
This page has been left blank intentionally

RATCLIFFE CULEY CATCHMENT AREA



RATCLIFFE CULEY			
Settlement Classification	Rural Hamlet	Settlement	Ratcliffe Culey
Name of Facility	All Saints Church		
Address	Church Lane Ratcliffe Culey Leicestershire CV9 3PA		
Operator (if known)			
Catchment	800 metres	Facility Type	Community
Facilities			
Activities	Frequency	Activities	Frequency
Coffee Morning	N/a		
Accessibility	No parking spaces Disabled Access		
- Parking - Public Transport - Location			
Additional Information			

All Saints Church



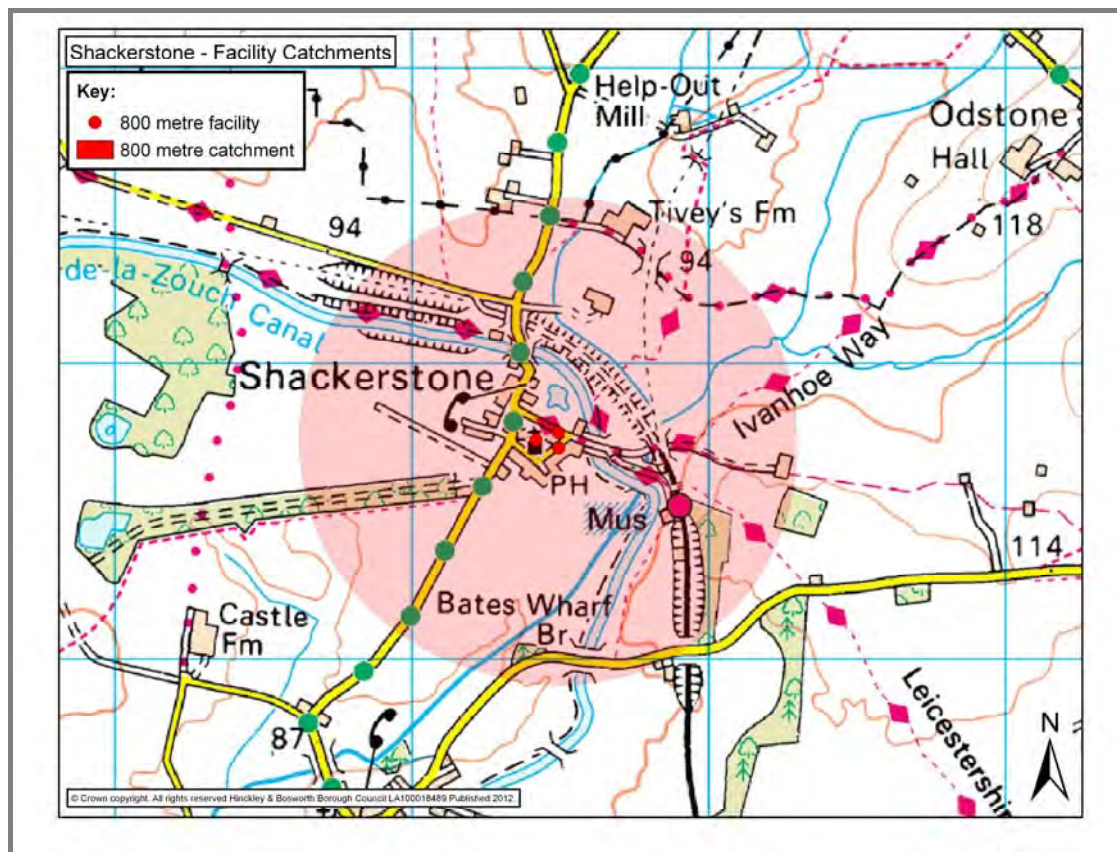
RATCLIFFE CULEY			
Settlement Classification	Rural Hamlet	Settlement	Ratcliffe Culey
Name of Facility	The Gate Public House		
Address	22 Main Road Ratcliffe Culey Leicestershire CV9 3NY		
Operator (if known)			
Catchment	800 metres	Facility Type	Community
Facilities			
<ul style="list-style-type: none"> • Beer garden 		<ul style="list-style-type: none"> • Restaurant and Public House 	
Activities	Frequency	Activities	Frequency
Accessibility	Approximately 6 informal parking spaces		
- Parking	Disabled Access		
- Public Transport	Bus service approximately every 2 hours Mon – Sat –		
- Location	Roberts Coaches 7. No Sunday service		
Additional Information			
Source: Site Visit			

The Gate Public House



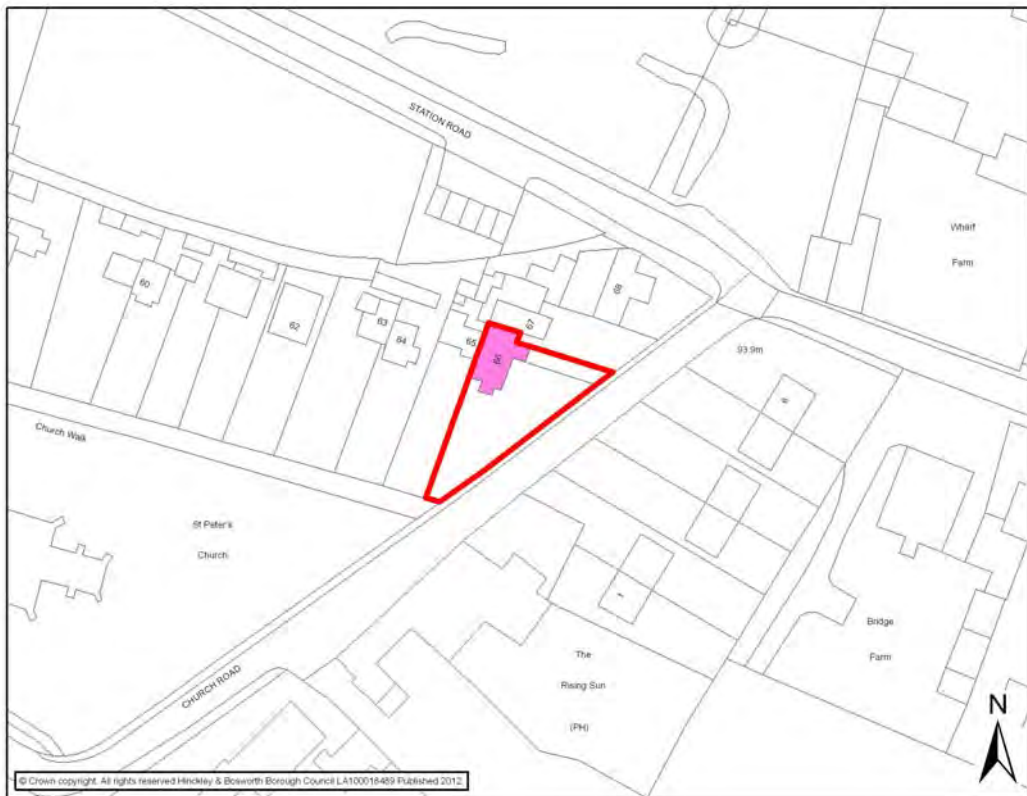
This page has been left blank intentionally

SHACKERSTONE CATCHMENT AREA



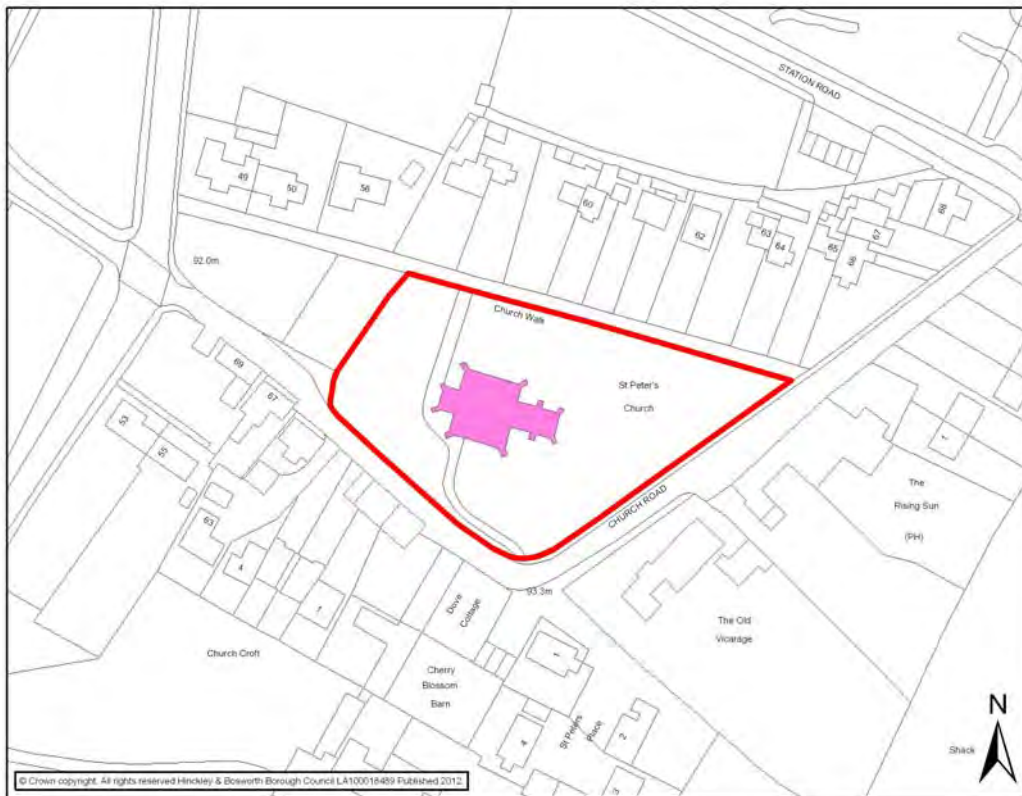
SHACKERSTONE			
Settlement Classification	Rural Hamlet	Settlement	Shackerstone
Name of Facility	Village Hall		
Address	Church Road Shackerstone Leicestershire CV13 6NN		
Operator (if known)			
Catchment	800 metres	Facility Type	Community
Facilities			
<ul style="list-style-type: none"> • Kitchen • Toilets • Baby Changing 		<ul style="list-style-type: none"> • 35+ seat room hire 	
Activities	Frequency	Activities	Frequency
Polling Station	N/a	Slimmer's Club	N/a
Parish Council Meetings	N/a	Relaxation Classes	N/a
Mother & Toddler Group	N/a		
Accessibility		No parking identified	
- Parking		Disabled Access	
- Public Transport		No regular bus service	
- Location			
Additional Information			
Sourced: Site Visits http://www.ruralcc.org.uk/communitybuildings/SHAVIL3			

Village Hall



SHACKERSTONE			
Settlement Classification	Rural Hamlet	Settlement	Shackerstone
Name of Facility	St Peter's Church		
Address	Church Road Shackerstone Leicestershire CV13 6NN		
Operator (if known)	The Church of England Diocese of Leicester		
Catchment	800 metres	Facility Type	Community
Facilities			
Activities	Frequency	Activities	Frequency
Accessibility		Disabled Access	
<ul style="list-style-type: none"> - Parking - Public Transport - Location 		No parking provision identified on site. No regular bus service	
Additional Information			
Source: http://www.achurchnearyou.com/shackerstone-st-peter/ Site Visit			

St Peter's Church



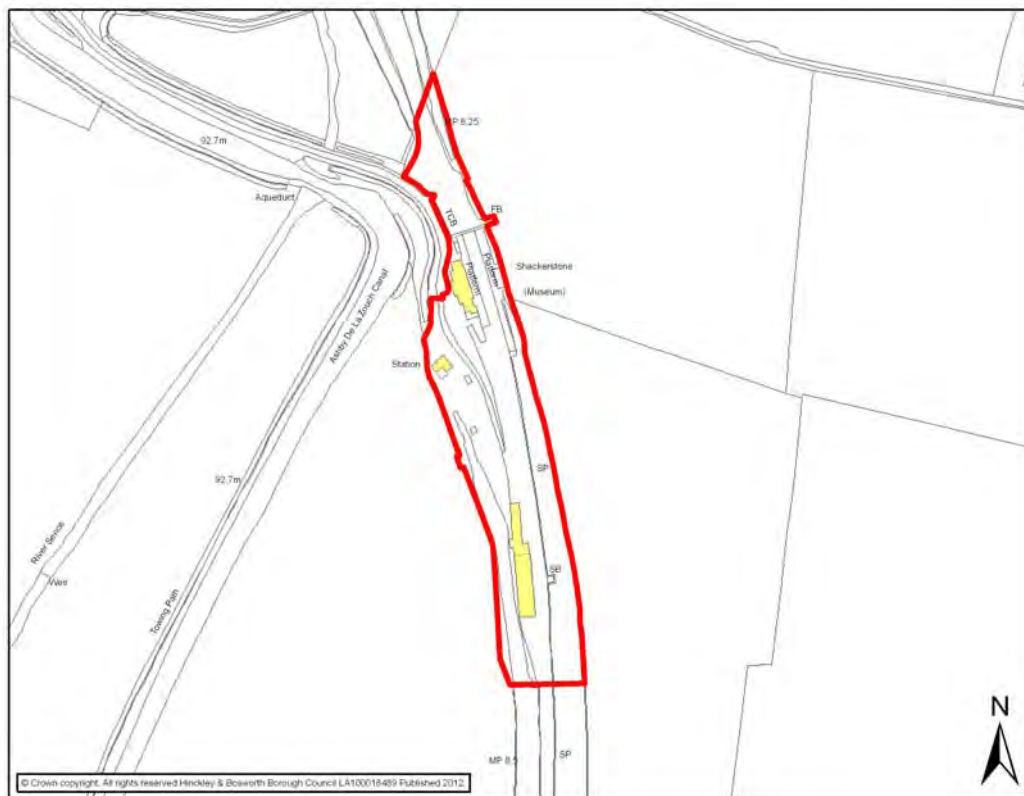
SHACKERSTONE			
Settlement Classification	Rural Hamlet	Settlement	Shackerstone
Name of Facility	The Rising Sun Public House		
Address	28 Church Road Shackerstone Leicestershire CV13 6NN		
Operator (if known)			
Catchment	800 metres	Facility Type	Community
Facilities			
<ul style="list-style-type: none"> • Restaurant and Public House • Beer Garden • Free Wi-Fi • Kids play equipment 			
Activities	Frequency	Activities	Frequency
Beer festival and music weekend	Annual		
Accessibility	Disabled Access		
- Parking	Approximately 40- 50 informal parking spaces		
- Public Transport	No regular bus service		
- Location			
Additional Information			

The Rising Sun Public House



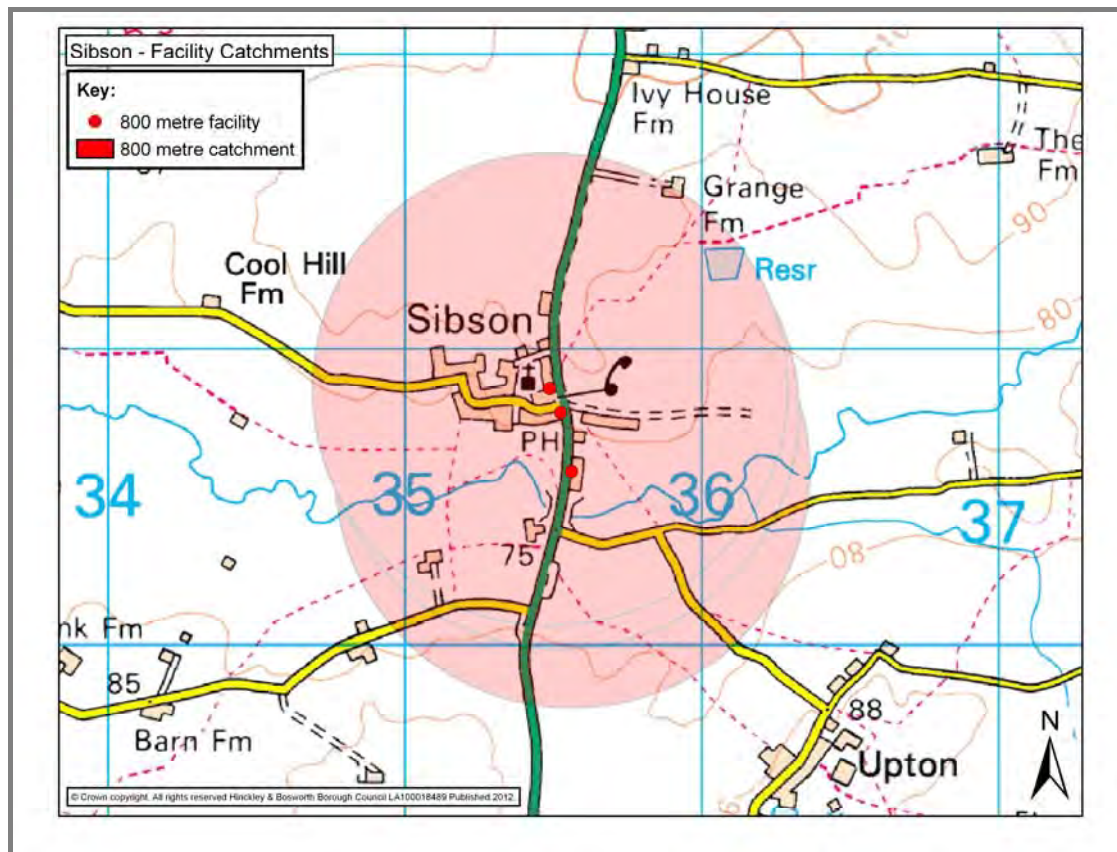
SHACKERSTONE			
Settlement Classification	Rural Hamlet	Settlement	Shackerstone
Name of Facility	Shackerstone Railway Station (Battlefield Line)		
Address	Shackerstone Railway Station Station Road Shackerstone Leicestershire CV13 6NW		
Operator (if known)	The Shackerstone Railway Society Ltd.		
Catchment	N/a	Facility Type	Culture & Tourism
Facilities			
<ul style="list-style-type: none"> • Victorian Tea Rooms • Station Shop • Locomotive Shed 		<ul style="list-style-type: none"> • John C Jaques Museum 	
Activities	Frequency	Activities	Frequency
Steam Engine Driver Experience	March- July	Cab Rides	March- July
Diesel Locomotive Driver Experience	March- July	Coach rides	March- July
Train Hire	March- July	Steam Gala Weekend	Annual
Models Weekend	Annual	Day Out with Thomas	Annual
1940's Weekend	Annual	Rails & Ales Festival	Annual
Accessibility - Parking - Public Transport - Location	No regular bus service		
Additional Information			
Sourced: Site Visits http://www.battlefield-line-railway.co.uk/ http://homepage.ntlworld.com/candj_simmons/pdf/Battlefield-Line-2012.pdf			

Shackerstone Railway Station (Battlefield Line)



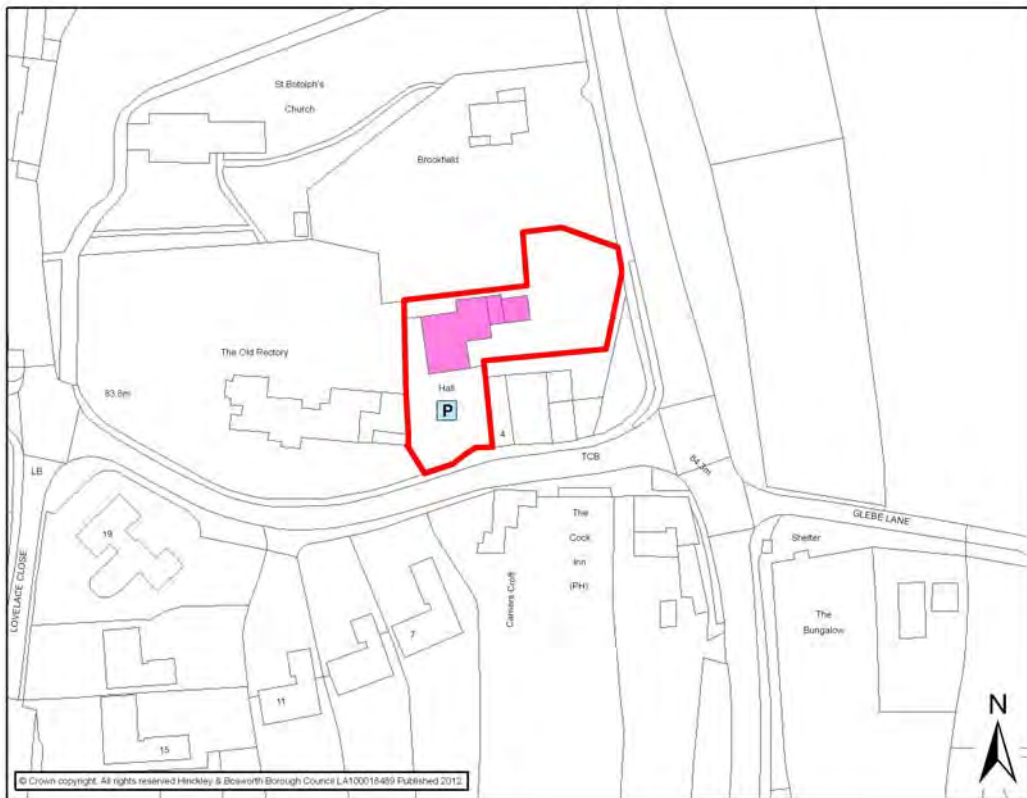
This page has been left blank intentionally

SIBSON CATCHMENT AREA



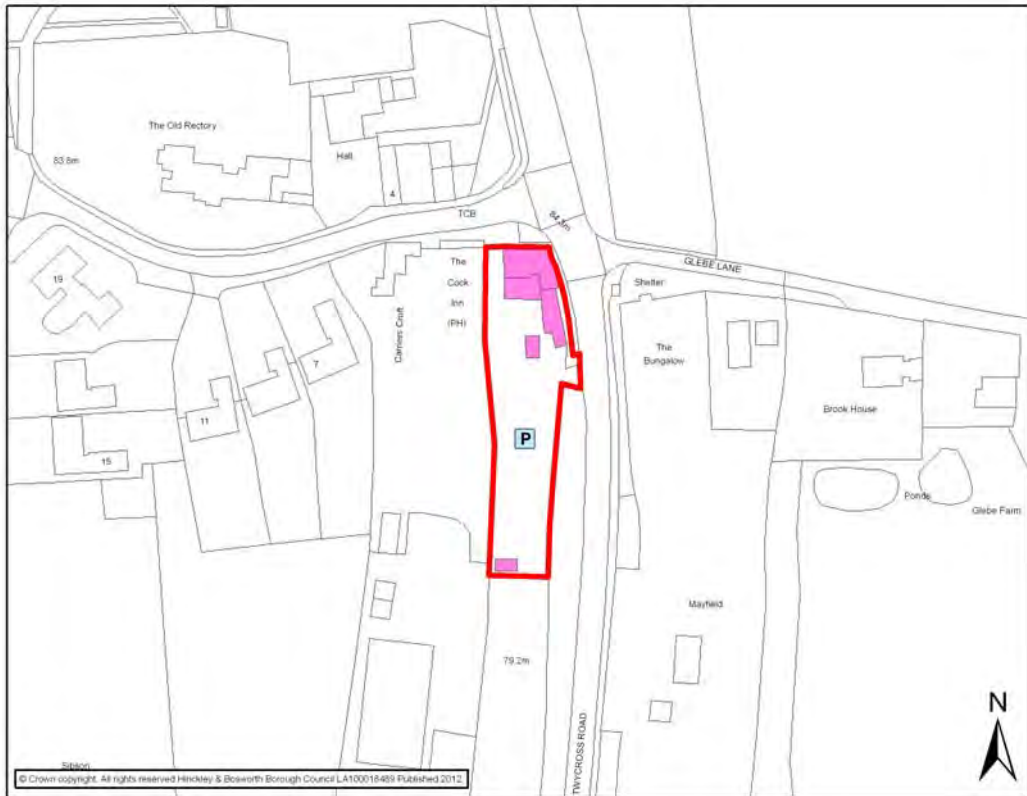
SIBSON			
Settlement Classification	Rural Hamlet	Settlement	Sibson
Name of Facility	Sibson Village Hall		
Address	Sheepy Road Sibson Leicestershire CV13 6LE		
Operator (if known)	Sibson Village Hall Committee		
Catchment	800 metres	Facility Type	Community
Facilities			
<ul style="list-style-type: none"> • Main Hall – Capacity 100 • Second Hall – Capacity 16 		<ul style="list-style-type: none"> • Toilets • Kitchen 	
Activities	Frequency	Activities	Frequency
Polling Station	During parish, local, county and national elections	Scouts	Wednesday evenings
Play Group	N/a	Ladies group	1 st Wednesday every month
Cubs	Tuesday evenings	Zumba	
Accessibility	<ul style="list-style-type: none"> - Parking - Public Transport - Location 		
	16 Car Parking Spaces Bus service approximately every 2 hours Mon – Sat – Roberts Coaches 7. No Sunday service Disabled Access		
Additional Information			
<ul style="list-style-type: none"> • Easy interior and exterior access • Room Hire • Performing rights 			
Sourced: Site Visits http://www.ruralcc.org.uk/communitybuildings/SIBVIL1			

Sibson Village Hall



SIBSON			
Settlement Classification	Rural Hamlet	Settlement	Sibson
Name of Facility	The Cock Inn Public House		
Address	Twycross Road Sibson Leicestershire CV13 6LB		
Operator (if known)			
Catchment	800 metres	Facility Type	Community
Facilities			
<ul style="list-style-type: none"> • Restaurant and Public House • Beer Garden • Private Parties • Room Hire 		<ul style="list-style-type: none"> • Morning Coffee 	
Activities	Frequency	Activities	Frequency
Accessibility		Disabled Access	
<ul style="list-style-type: none"> - Parking - Public Transport - Location 		Bus service approximately every 2 hours Mon – Sat – Roberts Coaches 7. No Sunday service Approximately 42 marked spaces	
Additional Information			
Source: Site Visits http://www.pub-explorer.com/olpg/cockinn/sibson/index.htm			

The Cock Inn Public House



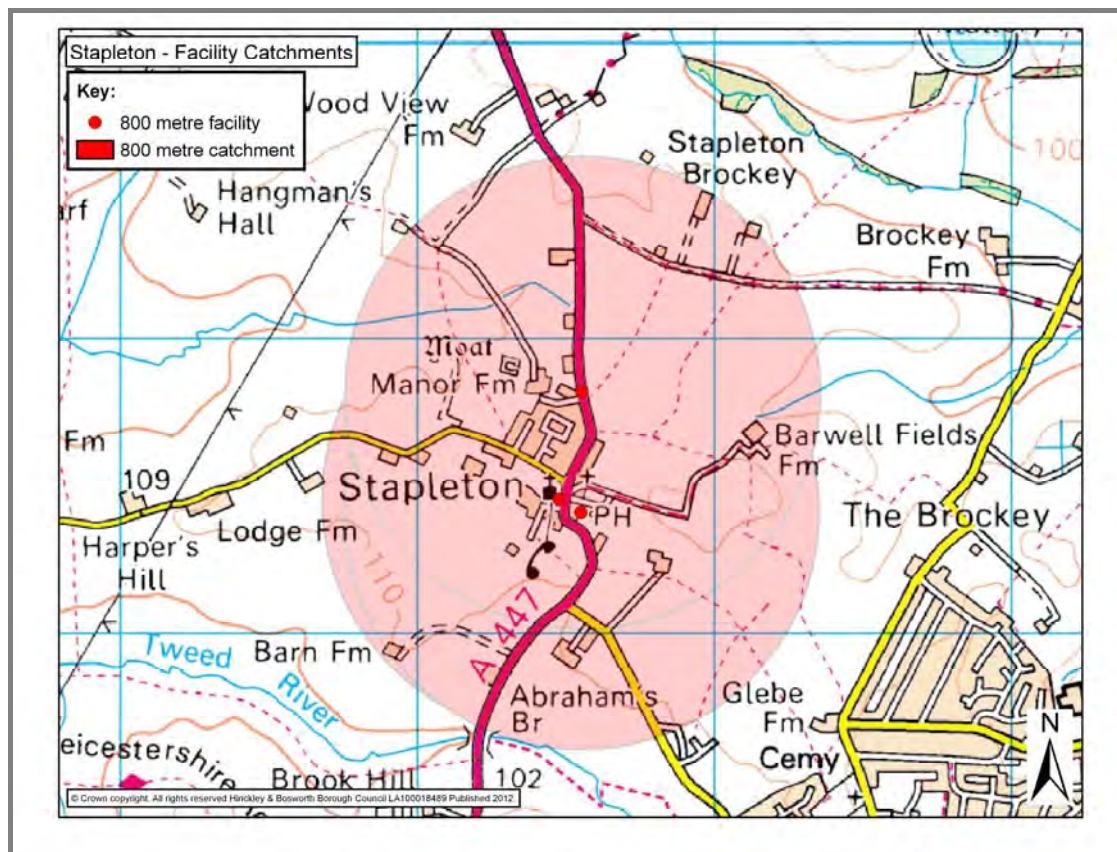
SIBSON			
Settlement Classification	Rural Hamlet	Settlement	Sibson
Name of Facility	The Millers Hotel		
Address	Twycross Road Sibson Leicestershire CV13 6LB		
Operator (if known)			
Catchment	800 metres	Facility Type	Community
Facilities			
<ul style="list-style-type: none"> • 38 En suite Bedrooms • Free Wi-Fi • 50 seat room hire • Restaurant 		<ul style="list-style-type: none"> • Beer Garden 	
Activities	Frequency	Activities	Frequency
Accessibility		Bus service approximately every 2 hours Mon – Sat –	
<ul style="list-style-type: none"> - Parking - Public Transport - Location 		Roberts Coaches 7. No Sunday service Approximately 87 marked spaces Disabled Access	
Additional Information			
Source: Site Visits http://www.oldenglishinns.co.uk/sibson			
<ul style="list-style-type: none"> • Civil wedding License 			

The Millers Hotel



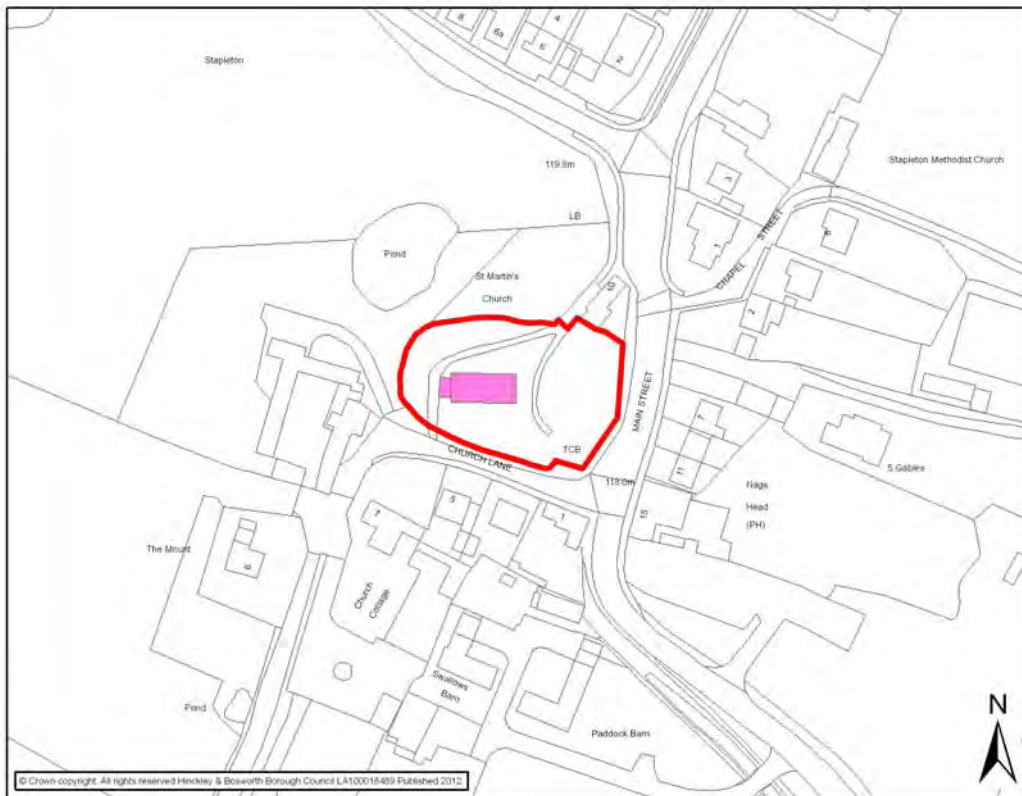
This page has been left blank intentionally

STAPLETON CATCHMENT AREA



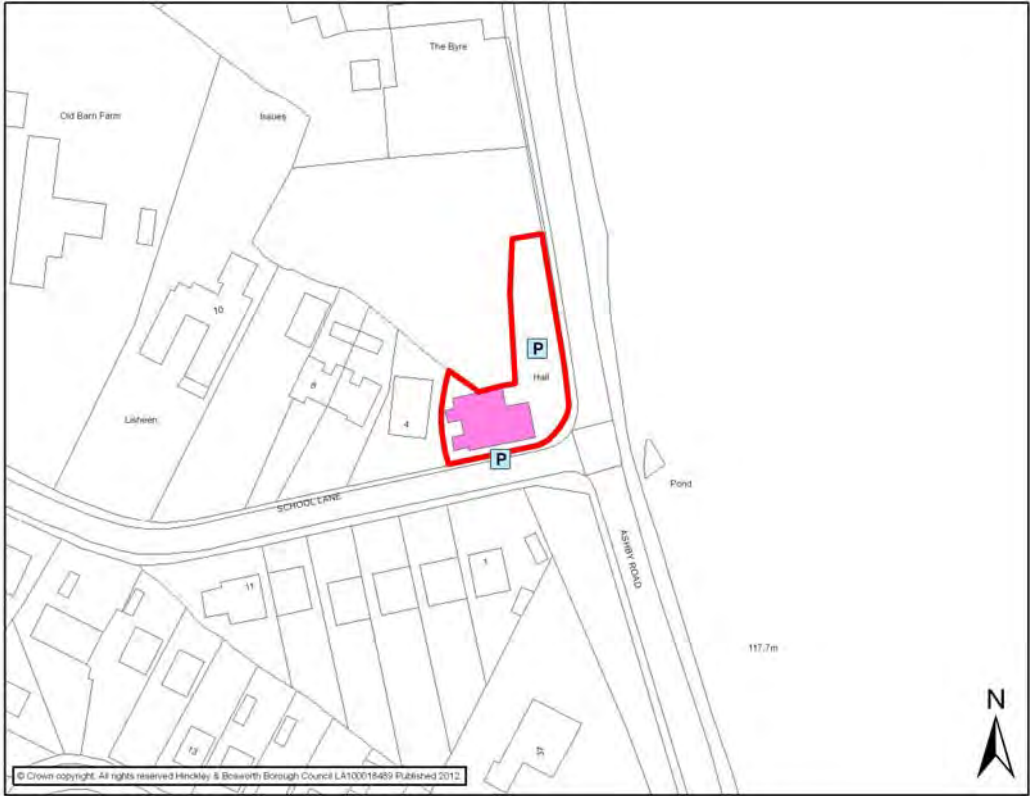
STAPLETON			
Settlement Classification	Rural Hamlet	Settlement	Stapleton
Name of Facility	St Martin's Church		
Address	Church Lane Stapleton Leicestershire LE9 8JJ		
Operator (if known)	The Church Of England		
Catchment	800 metres	Facility Type	Community
Facilities			
Activities	Frequency	Activities	Frequency
Accessibility	Disabled access		
- Parking	Every 30 mins Mon – Sat – Roberts Tours 159		
- Public Transport	No parking identified on site		
- Location			
Additional Information			
Source: http://www.achurchnearyou.com/stapleton-st-martin/			
Site Visit			

St Martin's Church



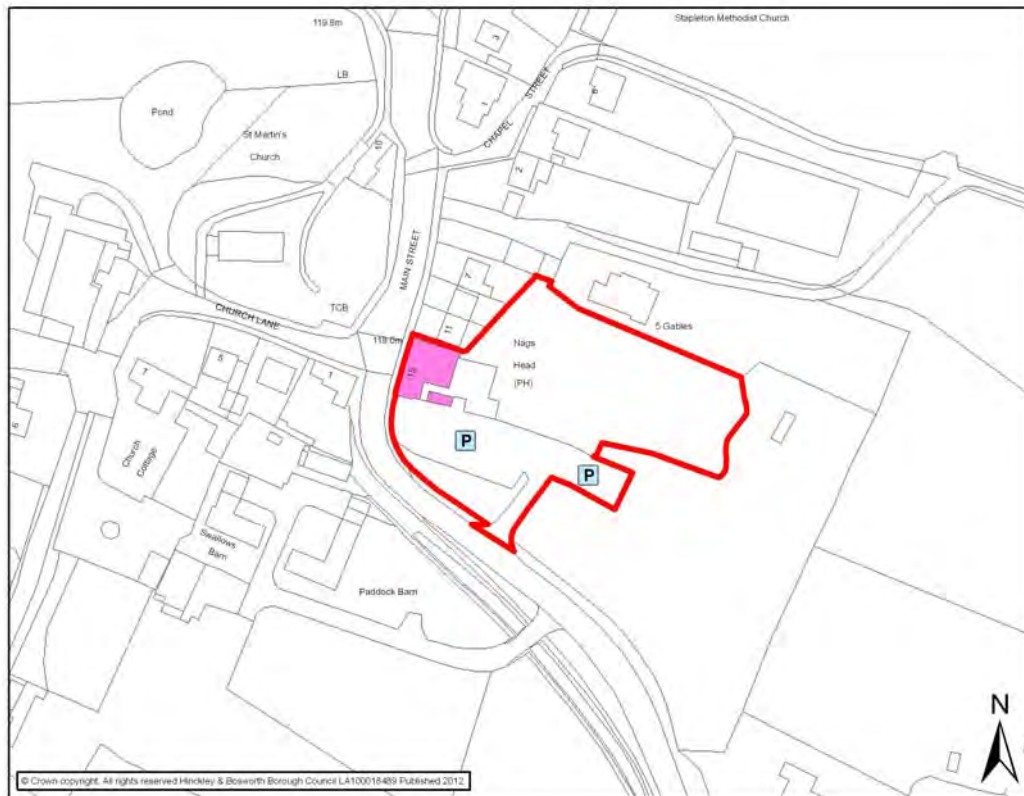
STAPLETON			
Settlement Classification	Rural Hamlet	Settlement	Stapleton
Name of Facility	Stapleton Village Hall		
Address	School Lane Stapleton Leicestershire LE9 8JR		
Operator (if known)	Peckleton Parish Council		
Catchment	800 metres	Facility Type	Community
Facilities			
<ul style="list-style-type: none"> • Main Hall for hire – Capacity 95 • Kitchen 		<ul style="list-style-type: none"> • Toilets 	
Activities	Frequency	Activities	Frequency
Polling Station	During parish, local, county and national elections	Keep fit & aerobics	N/a
Parish Council Meetings	N/a	Afternoon tea dances	N/a
Retired persons club	N/a	Autumn/Winter/Spring social events	N/a
Table Tennis	N/a	Upholstery Class	N/a
Aerobics	N/a	Tai Chi	N/a
Fund raising games	N/a		
Accessibility	10 Car Parking Spaces		
- Parking	Easy interior and exterior access		
- Public Transport	Every 30 mins Mon – Sat – Roberts Tours 159		
- Location			
Additional Information			
<ul style="list-style-type: none"> • Premises license • Performing rights 			
Sourced: http://www.ruralcc.org.uk/communitybuildings/STAVIL1			

Stapleton Village Hall



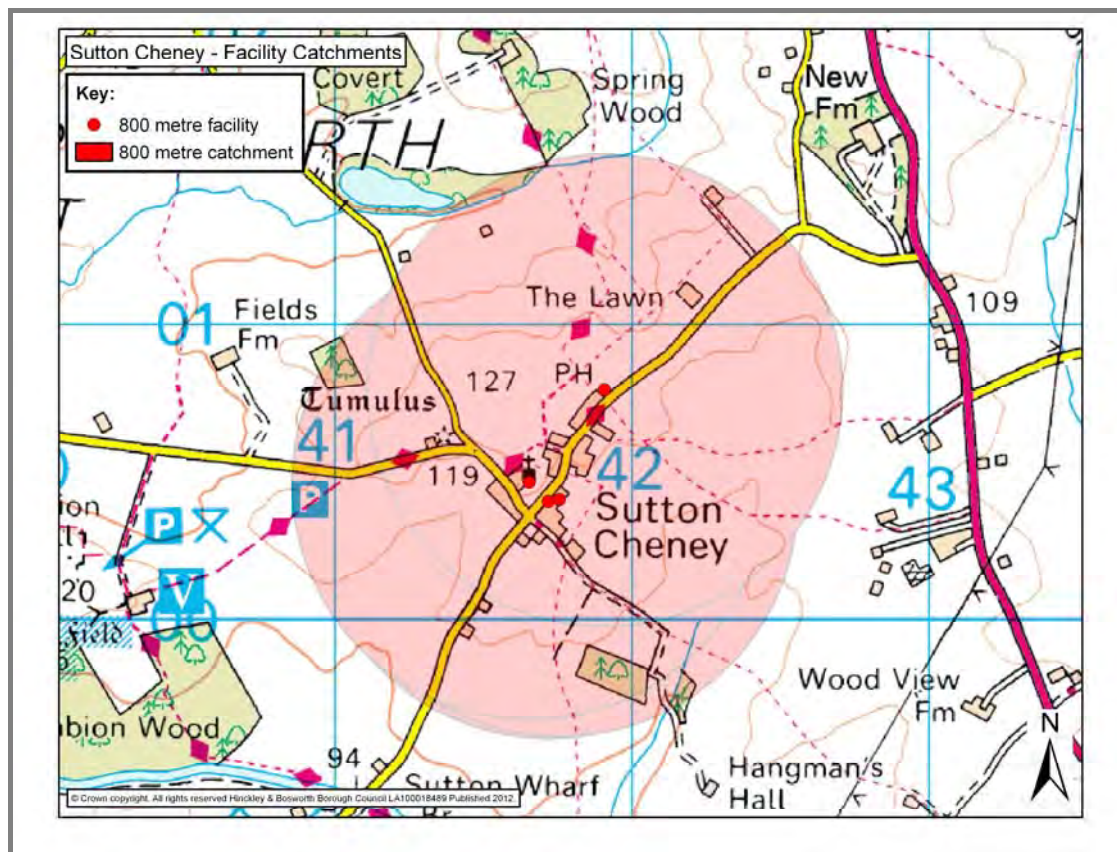
STAPLETON			
Settlement Classification	Rural Hamlet	Settlement	Stapleton
Name of Facility	The Nags Head Public House		
Address	15 Main Street Stapleton Leicestershire LE9 8JN		
Operator (if known)			
Catchment	800 metres	Facility Type	Community
Facilities			
<ul style="list-style-type: none"> • Bar • Dining room • 'mini zoo' 		<ul style="list-style-type: none"> • Garden and play-sets 	
Activities	Frequency	Activities	Frequency
Pub quiz	Last Tuesday of the month	Various other events are planned throughout the year	n/a
Accessibility	At least 30 parking spaces Every 30 mins Mon – Sat – Roberts Tours 159		
<ul style="list-style-type: none"> - Parking - Public Transport - Location 			
Additional Information			
Website: http://www.nagsheadstapleton.co.uk/			

The Nags Head Public House



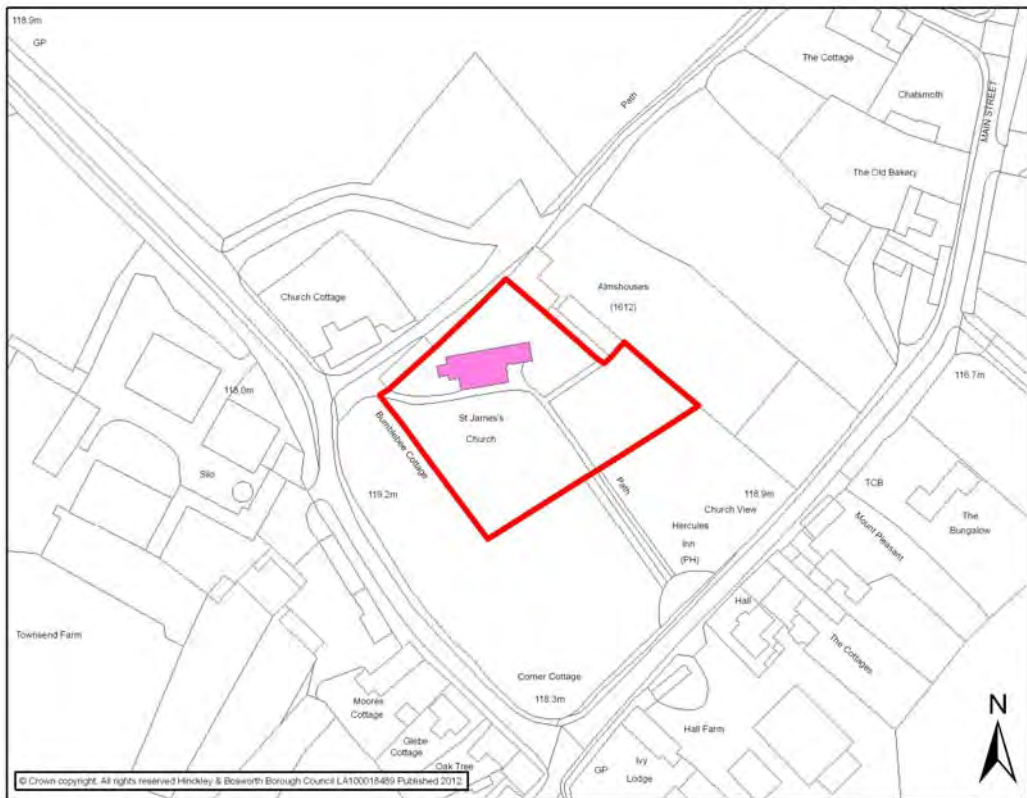
This page has been left blank intentionally

SUTTON CHENEY CATCHMENT AREA



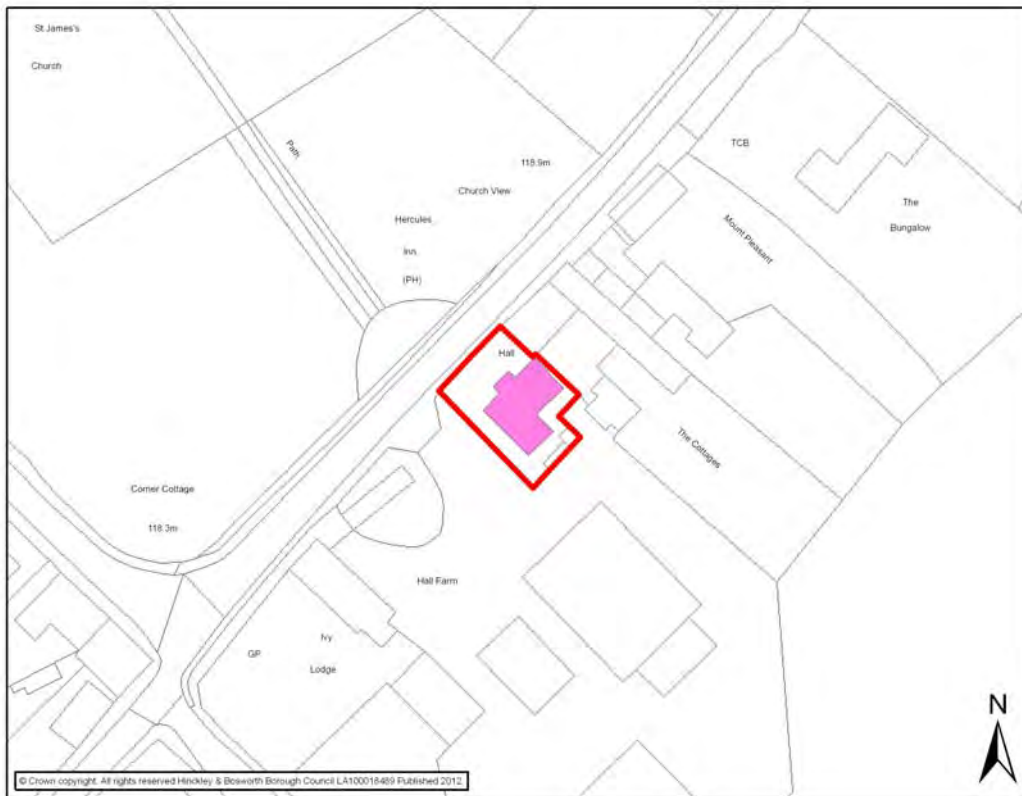
SUTTON CHENEY			
Settlement Classification	Rural Hamlet	Settlement	Sutton Cheney
Name of Facility	St James Church		
Address	Main Street Sutton Cheney Leicestershire CV13 0AG		
Operator (if known)	Church of England		
Catchment	800 metres	Facility Type	Community
Facilities			
Activities	Frequency	Activities	Frequency
Accessibility - Parking - Public Transport - Location	Disabled Access. Informal parking for 2 cars.		
Additional Information			
Source: http://www.leicestershirechurches.co.uk/sutton-cheneey-church/ Site Visit			

St James Church



SUTTON CHENEY			
Settlement Classification	Rural Hamlet	Settlement	Sutton Cheney
Name of Facility	Sutton Cheney Village Hall		
Address	Main Street Sutton Cheney Leicestershire CV13 0AG		
Operator (if known)	Sutton Cheney parish council		
Catchment	800 metres	Facility Type	Community
Facilities			
<ul style="list-style-type: none"> Hall hire (50 people) 		<ul style="list-style-type: none"> Kitchen 	
Activities	Frequency	Activities	Frequency
Accessibility	No car parking on site		
<ul style="list-style-type: none"> Parking Public Transport Location 	Disabled access		
Additional Information			
Sourced: http://www.leicestershireconnect.org.uk/ifxseachdetails?restypeid=3&factypeid=17&id=737030&			

Sutton Cheney Village Hall



SUTTON CHENEY			
Settlement Classification	Rural Hamlet	Settlement	Sutton Cheney
Name of Facility	The Royal Arms		
Address	Main Street Sutton Cheney Leicestershire CV13 0AG		
Operator (if known)			
Catchment	800 metres	Facility Type	Community
Facilities			
<ul style="list-style-type: none"> • Hotel • Bar • Restaurant 		<ul style="list-style-type: none"> • Weddings • Conferences • Meetings 	
Activities	Frequency	Activities	Frequency
Accessibility	C. 50 parking spaces		
<ul style="list-style-type: none"> - Parking - Public Transport - Location 			
Additional Information			
Website: http://www.royalarms.co.uk/			

The Royal Arms



SUTTON CHENEY			
Settlement Classification	Rural Hamlet	Settlement	Sutton Cheney
Name of Facility	The Hercules Inn		
Address	Main Street Sutton Cheney Leicestershire CV13 0AG		
Operator (if known)			
Catchment	800 metres	Facility Type	Community
Facilities			
<ul style="list-style-type: none"> • Bar and restaurant 			
Activities	Frequency	Activities	Frequency
Accessibility	Parking in courtyard to rear		
<ul style="list-style-type: none"> - Parking - Public Transport - Location 			
Additional Information			

The Hercules Inn



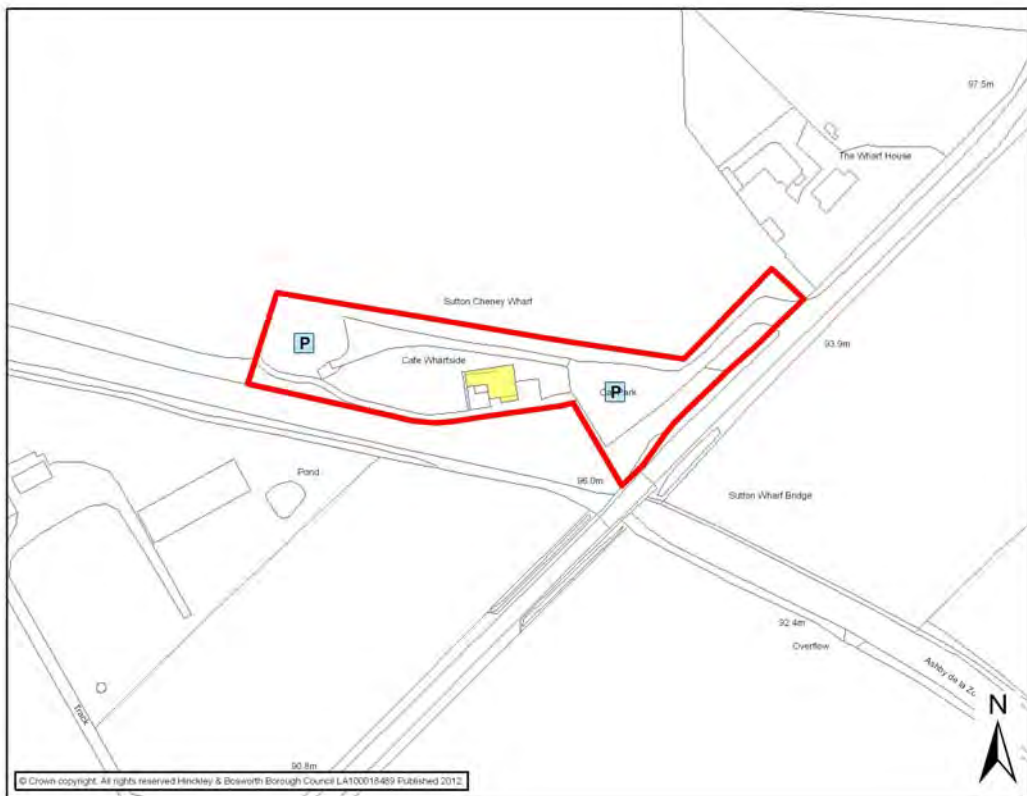
SUTTON CHENEY			
Settlement Classification	Rural Hamlet	Settlement	Sutton Cheney
Name of Facility	Bosworth Battlefield Heritage Centre and Country Park		
Address	Ambion Lane Sutton Cheney Nr. Market Bosworth Nuneaton CV13 0AD		
Operator (if known)			
Catchment	N/a	Facility Type	Culture and tourism
Facilities			
<ul style="list-style-type: none"> • Heritage centre • Tithe barn restaurant • Gift shop 		<ul style="list-style-type: none"> • Country park 	
Activities	Frequency	Activities	Frequency
Guided walks	n/a	Bird of prey exhibits	n/a
Battle re-enactment	n/a	Photography sessions	n/a
Accessibility	Large car parking area (including disabled spaces)		
- Parking	Wheelchair accessibility		
- Public Transport	There is no bus service to this facility.		
- Location			
Additional Information			
Sourced: http://www.bosworthbattlefield.com/			

Bosworth Battlefield Heritage Centre and Country Park



SUTTON CHENEY			
Settlement Classification	Rural Hamlet	Settlement	Sutton Cheney
Name of Facility	Sutton Wharf		
Address	Sutton Wharf Wharf Lane Sutton Cheney Leicestershire CV13 0AL		
Operator (if known)	The Ashby Trip Ltd		
Catchment	N/a	Facility Type	Culture and tourism
Facilities			
<ul style="list-style-type: none"> ▪ Café ▪ Toilets ▪ Moorings ▪ Outside Seating 			
Activities	Frequency	Activities	Frequency
Boat Trips	Weekends & Bank Holidays		
Accessibility		Disabled Access	
<ul style="list-style-type: none"> - Parking - Public Transport - Location 		Approximately 30 marked car parking spaces and 22 informal parking spaces.	
Additional Information			
<p>Sourced: http://www.suttonwharf.com/ Site Visits</p>			

Sutton Wharf

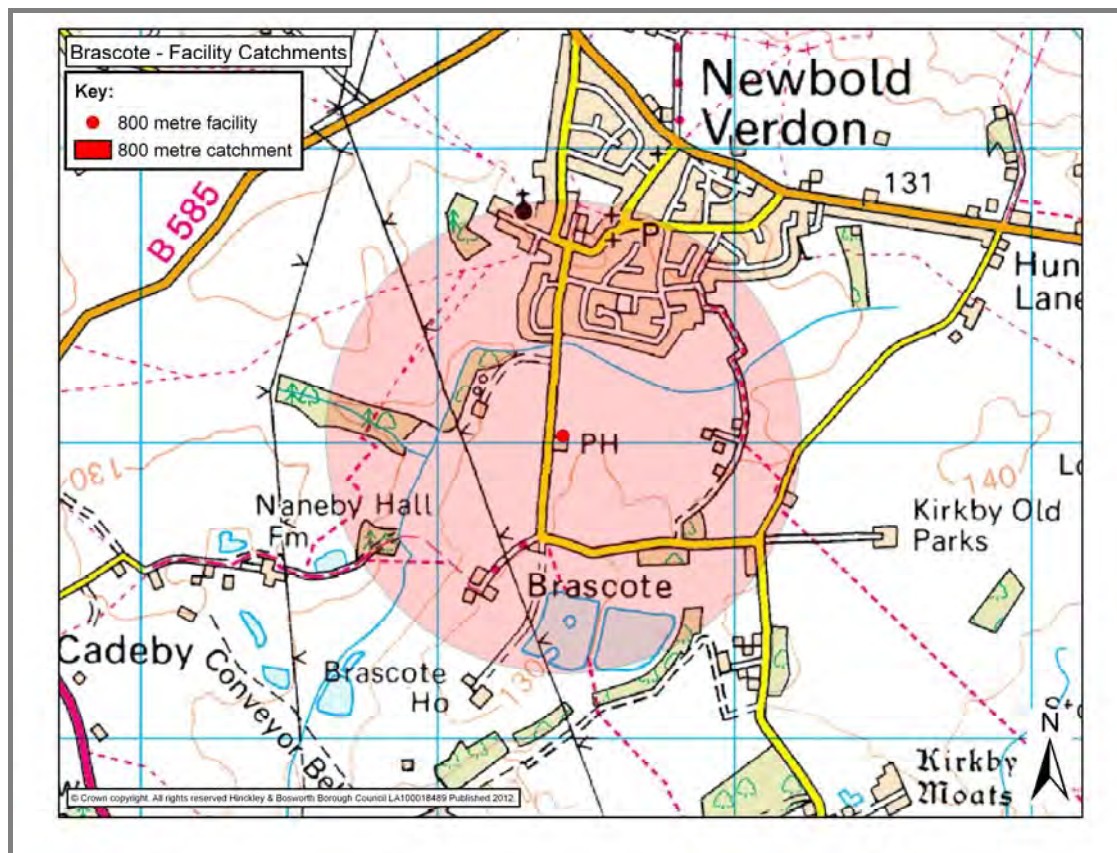


APPENDIX 6g

RURAL HAMLETS WITHOUT A SETTLEMENT BOUNDARY



BRASCOTE CATCHMENT AREA



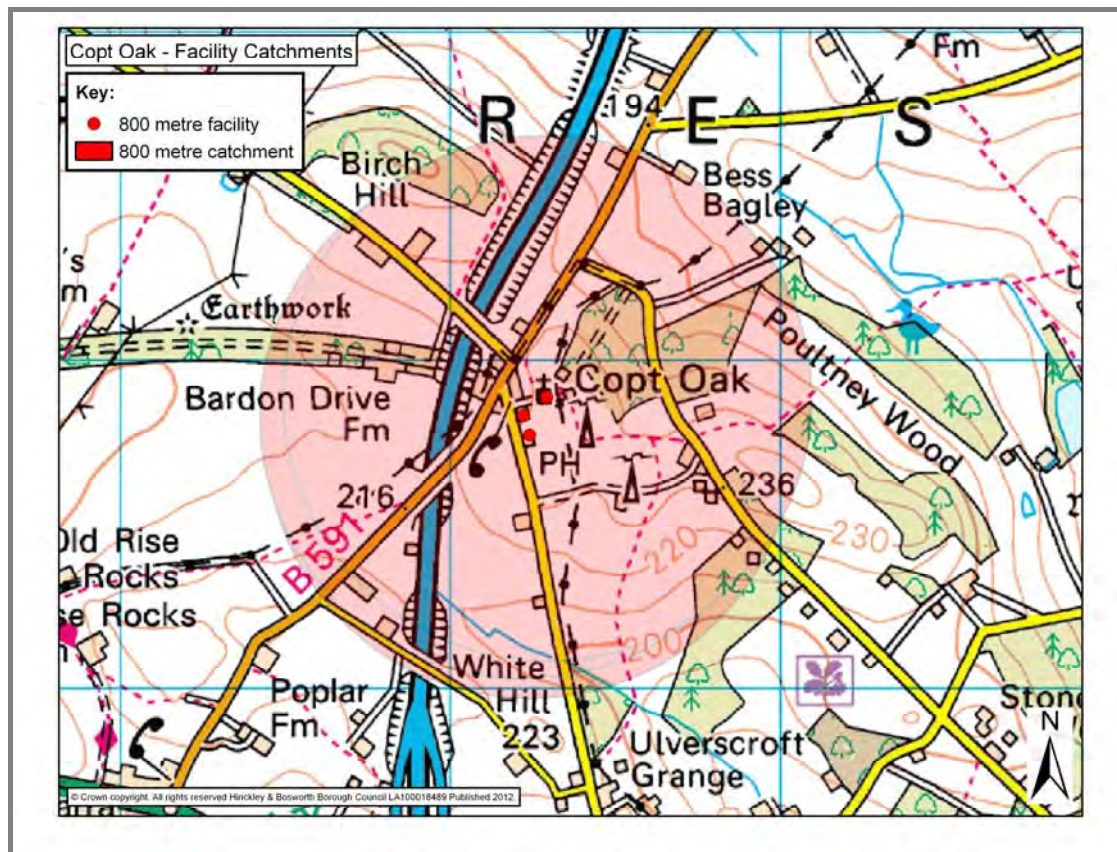
BRASCOTE			
Settlement Classification	Rural Hamlet	Settlement	Brascote
Name of Facility	Windmill Inn		
Address	Brascote Lane Brascote Newbold Verdon Leicestershire LE9 9LE		
Operator (if known)			
Catchment	800 metres	Facility Type	Community
Facilities			
<ul style="list-style-type: none"> • Restaurant and Public House 			
Activities	Frequency	Activities	Frequency
Accessibility	Approximately 30 Parking Spaces		
- Parking	Nearest bus service in Newbold Verdon		
- Public Transport	Disabled Access		
- Location			
Additional Information			
Sourced: Site Visits			
Closed for refurbishment at time of visit			

Windmill Inn



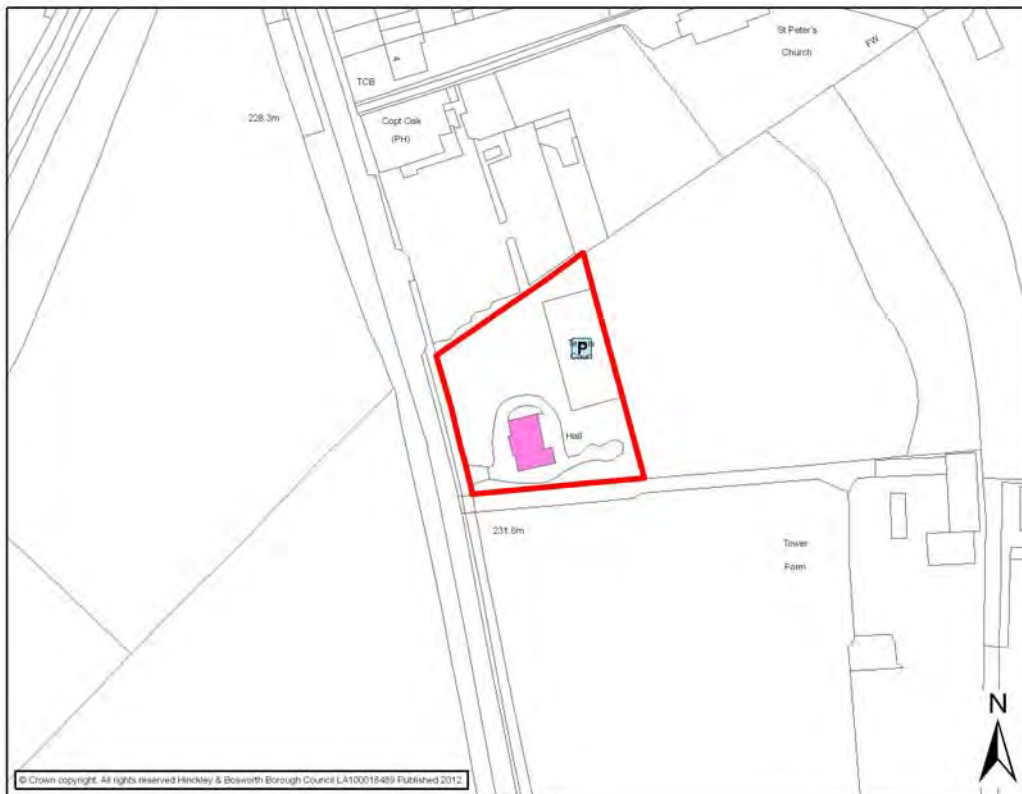
This page has been left blank intentionally

COPT OAK CATCHMENT AREA



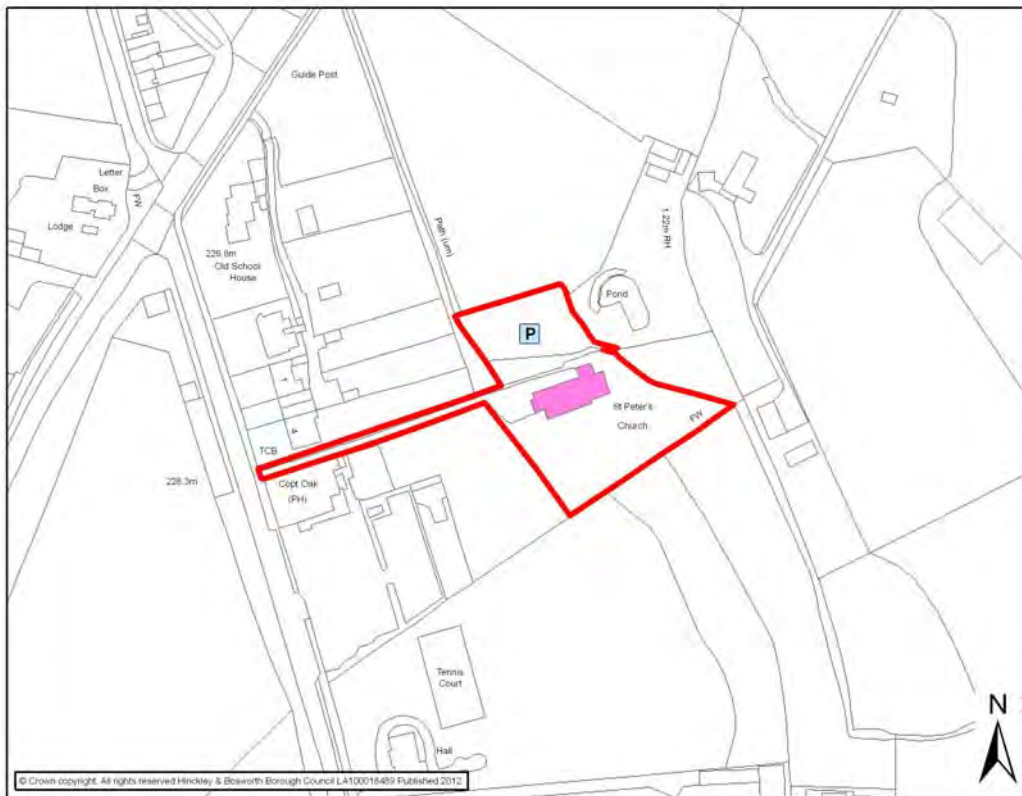
COPT OAK			
Settlement Classification	Rural Hamlet without a settlement boundary	Settlement	Copt Oak
Name of Facility	Copt Oak Memorial Hall		
Address	Whitwick Road Copt Oak Markfield Leicestershire LE67 9QB		
Operator (if known)			
Catchment	800 metres	Facility Type	Community
Facilities			
<ul style="list-style-type: none"> • Main Hall – Capacity 100 • Reception 		<ul style="list-style-type: none"> • Kitchen • Toilets 	
Activities	Frequency	Activities	Frequency
Dances	N/a	Caravan Clubs	N/a
Wedding and Funeral Receptions	N/a		
Accessibility	Approximately 20 Car Parking Spaces No local bus service – nearest service in Markfield		
<ul style="list-style-type: none"> - Parking - Public Transport - Location 			
Additional Information			
<ul style="list-style-type: none"> • Easy interior and exterior access • Hall Hire • Performing rights <p>Sourced: Site Visits http://www.ruralcc.org.uk/communitybuildings/COPVIL1</p>			

Copt Oak Memorial Hall



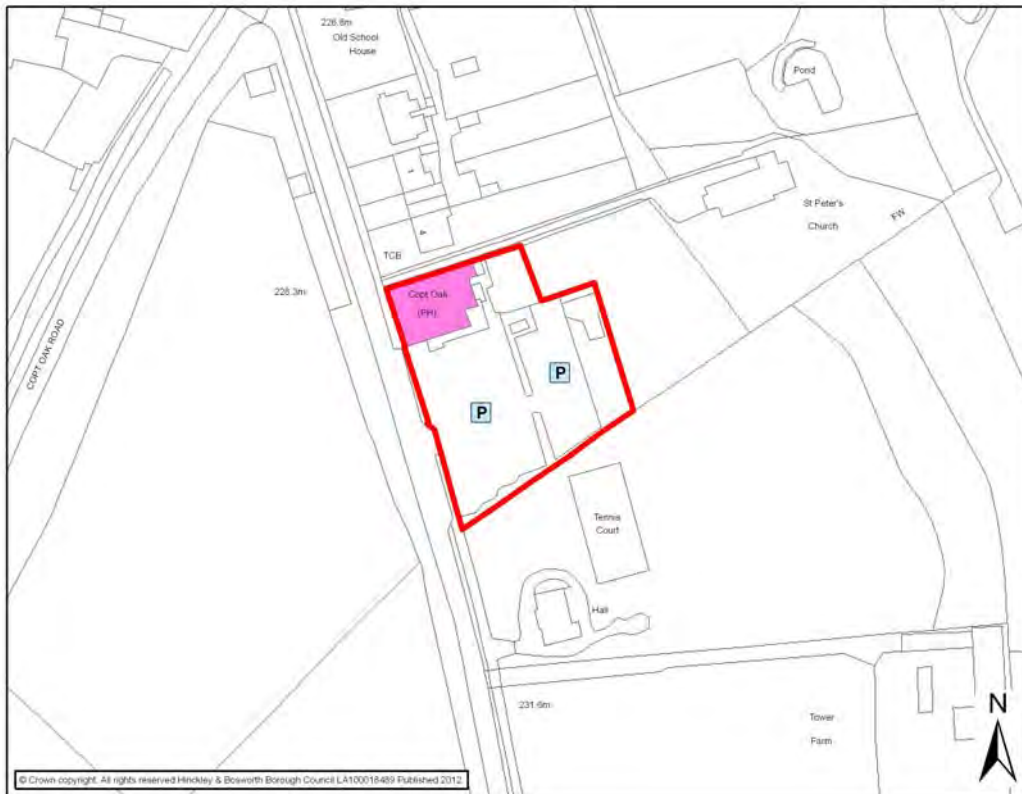
COPT OAK			
Settlement Classification	Rural Hamlet with no settlement boundary	Settlement	Copt Oak
Name of Facility	St Peter's Church		
Address	Whitwick Road Copt Oak Markfield Leicestershire LE67 9QB		
Operator (if known)	Church of England Diocese of Leicester		
Catchment	800 metres	Facility Type	Community
Facilities			
		<ul style="list-style-type: none"> Toilets 	
Activities	Frequency	Activities	Frequency
Accessibility	No local bus service – nearest service in Markfield		
<ul style="list-style-type: none"> - Parking - Public Transport - Location 			
Additional Information			
<p>Sourced: Site Visits http://markfieldcofe.co.uk/copt%20oak.html http://www.achurchnearyou.com/copt-oak-st-peter/</p>			

St Peter's Church



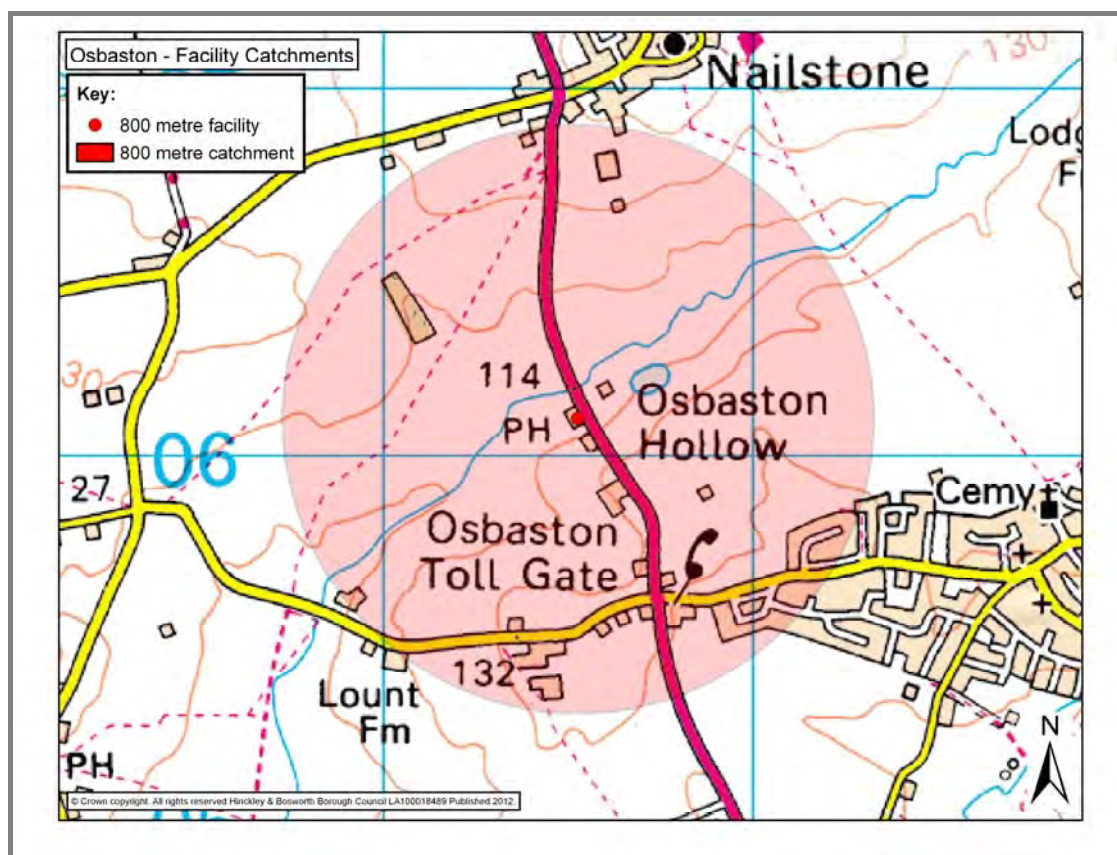
COPT OAK			
Settlement Classification	Rural Hamlet without a settlement boundary	Settlement	Copt Oak
Name of Facility	The Copt Oak Public House		
Address	Whitwick Road Copt Oak Markfield Leicestershire LE67 9QB		
Operator (if known)			
Catchment	800 metres	Facility Type	Community
Facilities			
<ul style="list-style-type: none"> • Restaurant and Public House 			
Activities	Frequency	Activities	Frequency
Accessibility	Approximately 90 Car Parking Spaces		
- Parking	No local bus service – nearest service in Markfield		
- Public Transport	Disabled Access		
- Location			
Additional Information			
Sourced: Site Visits			

The Copt Oak Public House



This page has been left blank intentionally

OSBASTON CATCHMENT AREA



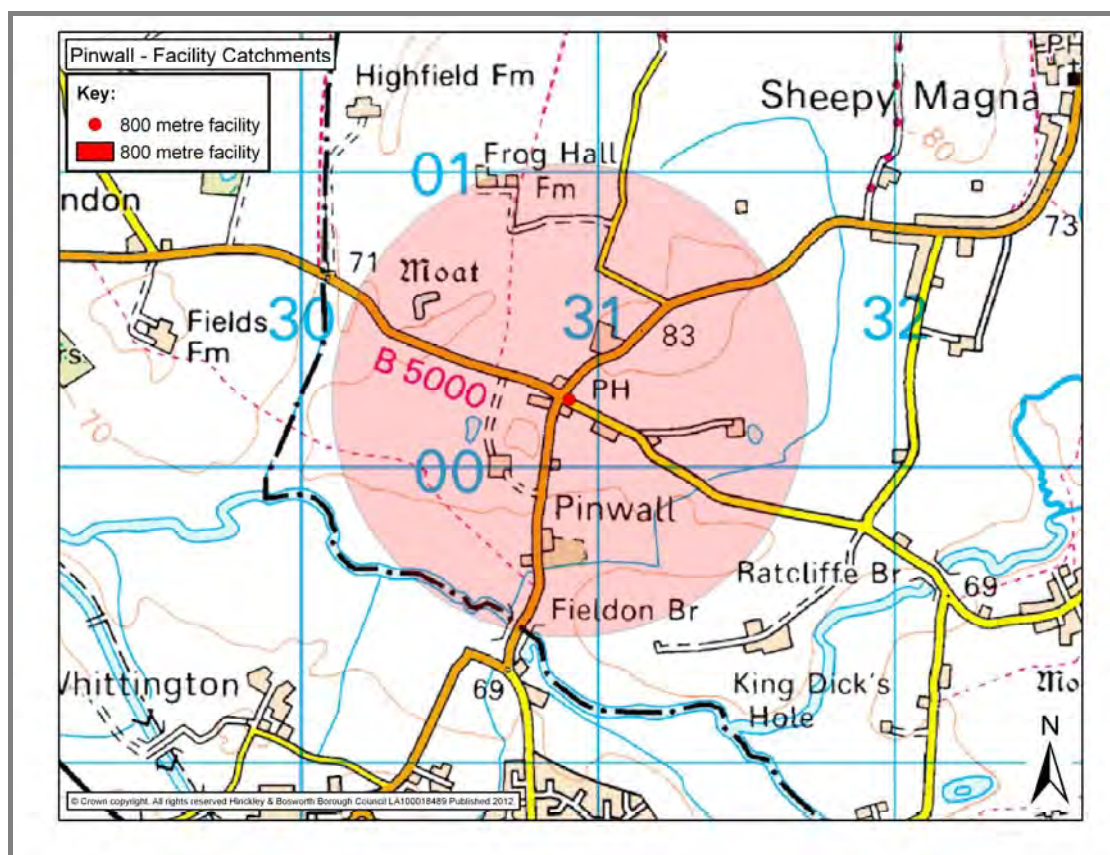
OSBASTON			
Settlement Classification	Rural Hamlet without settlement boundary	Settlement	Osbaston
Name of Facility	The Gate Inn Public House		
Address	Off the A447 Osbaston Leicestershire CV13 0HP		
Operator (if known)	Marston's		
Catchment	800 metres	Facility Type	Community
Facilities			
<ul style="list-style-type: none"> • Bar • Restaurant • Kitchen 		<ul style="list-style-type: none"> • Toilets • Children's area 	
Activities	Frequency	Activities	Frequency
Accessibility	Approximately 60 Parking Spaces Disabled Access		
<ul style="list-style-type: none"> - Parking - Public Transport - Location 			
Additional Information			
Sourced: Site Visits http://www.gatepubnuneaton.co.uk/			

The Gate Inn



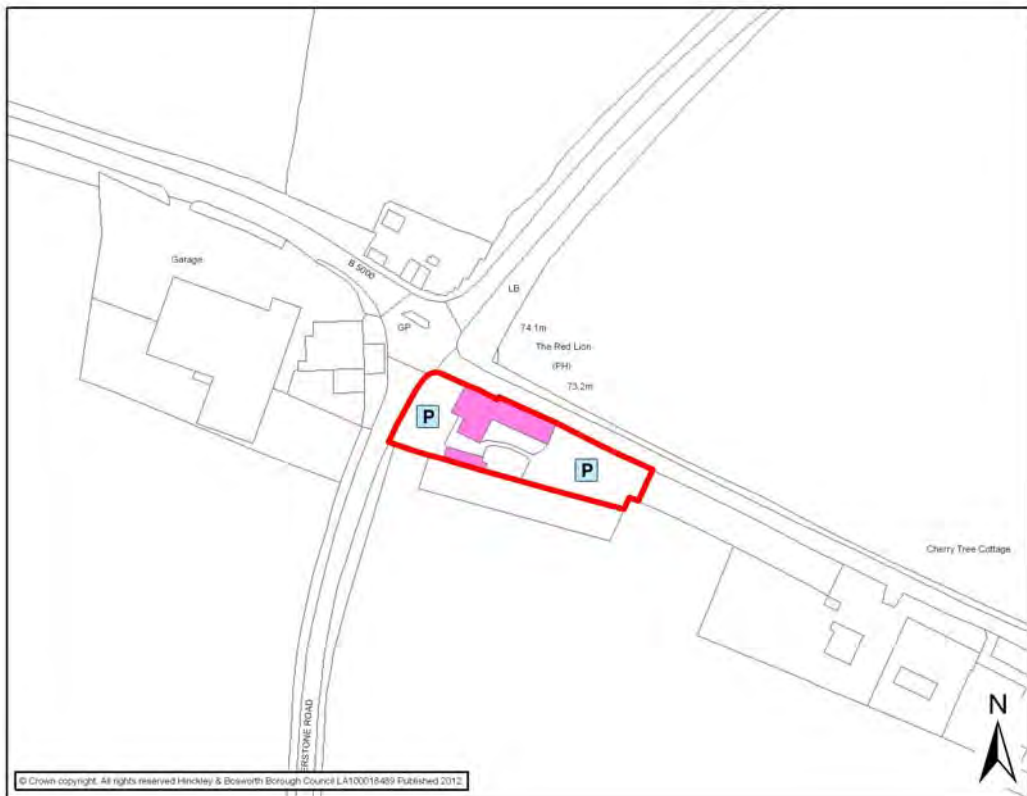
This page has been left blank intentionally

PINWALL CATCHMENT AREA



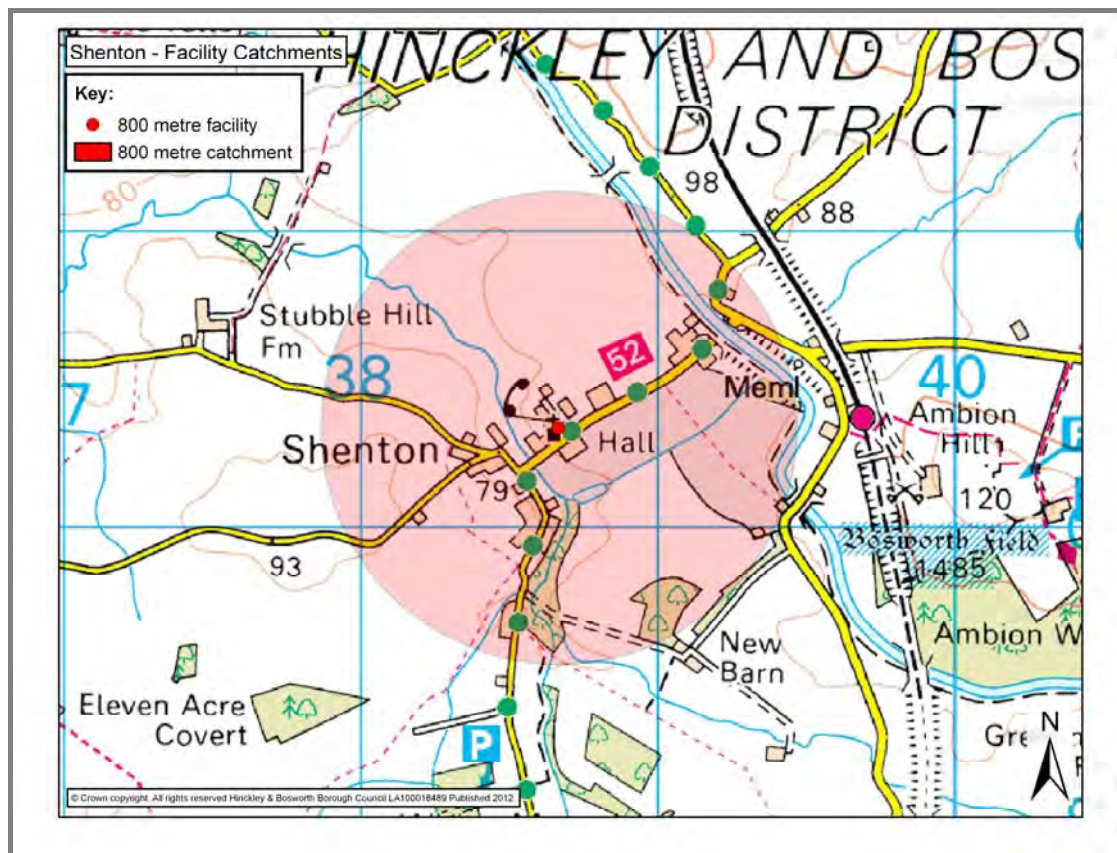
PINWALL			
Settlement Classification	Rural Hamlet without a settlement boundary	Settlement	Pinwall
Name of Facility	The Red Lion Public House		
Address	Atherstone Road Pinwall Leicestershire CV9 3NB		
Operator (if known)			
Catchment	800 metres	Facility Type	Community
Facilities			
<ul style="list-style-type: none"> • Bed & Breakfast • Restaurant and Public House • Beer garden 			
Activities	Frequency	Activities	Frequency
Accessibility	No regular bus service		
- Parking	Disabled Access		
- Public Transport	Approximately 9 unmarked spaces		
- Location			
Additional Information			
Source: Site Visits http://www.tripadvisor.co.uk/Restaurant_Review-g504201-d1797024-Reviews-The_Cock_Inn-Nuneaton_Warwickshire_England.html			

The Red Lion Inn



This page has been left blank intentionally

SHENTON CATCHMENT AREA



SHENTON			
Settlement Classification	Rural Hamlet without a settlement boundary	Settlement	Shenton
Name of Facility	Shenton Railway Station (The Battlefield Line)		
Address	Shenton Leicestershire CV13 0AA		
Operator (if known)	Battlefield Line Railway / Leicestershire County Council		
Catchment	N/a	Facility Type	Culture and tourism
Facilities			
<ul style="list-style-type: none"> • Battlefield Line Station • Toilets 		<ul style="list-style-type: none"> • Car parking • Richard Golding Glass 	
Activities	Frequency	Activities	Frequency
Diesel / steam locomotives	Timetabled		
Accessibility	Large designated car parking area		
- Parking	No bus service available from Shenton		
- Public Transport			
- Location			
Additional Information			
Websites:			
http://www.stationglass.com/Pages/default.aspx			
http://www.battlefield-line-railway.co.uk/			

Shenton Railway Station



SHENTON			
Settlement Classification	Rural Hamlet without a settlement boundary	Settlement	Shenton
Name of Facility	St John the Evangelist		
Address	Shenton Road Shenton Leicestershire CV13 6DP		
Operator (if known)	The Church of England		
Catchment	800 metres	Facility Type	Community
Facilities			
Activities	Frequency	Activities	Frequency
Accessibility - Parking - Public Transport - Location	No parking No disabled access identified on site No available bus service from Shenton		
Additional Information			
Source: http://www.achurchnearyou.com/shenton-st-john-the-evangelist/ Site Visit			

St John the Evangelist Church



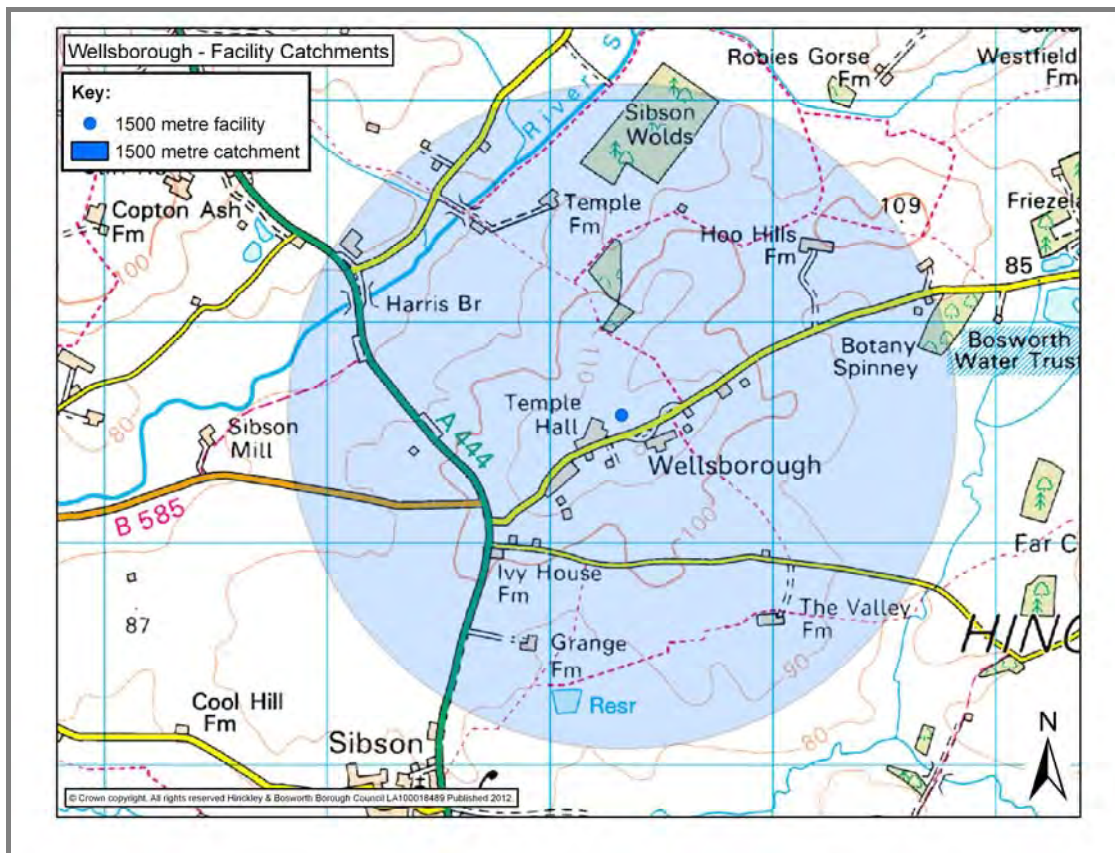
SHENTON			
Settlement Classification	Rural Hamlet	Settlement	Shenton
Name of Facility	Whitemoor's Antique Centre and Tea Rooms		
Address	Main Street Shenton Leicestershire CV13 0AG		
Operator (if known)	Sutton Cheney Parish Council		
Catchment	N/a	Facility Type	Cultural and Tourism
Facilities			
<ul style="list-style-type: none"> • Café / restaurant • Gardens and patio area 		<ul style="list-style-type: none"> • Shop 	
Activities	Frequency	Activities	Frequency
Valuation days	2 nd Thursday of the month		
Accessibility	Car parking on site		
- Parking	Wheelchair access		
- Public Transport	No bus service is available from Shenton		
- Location			
Additional Information			
Sourced: http://www.whitemoorsantiques.co.uk/			

Whitemoor's Antiques Centre and Tea Rooms



This page has been left blank intentionally

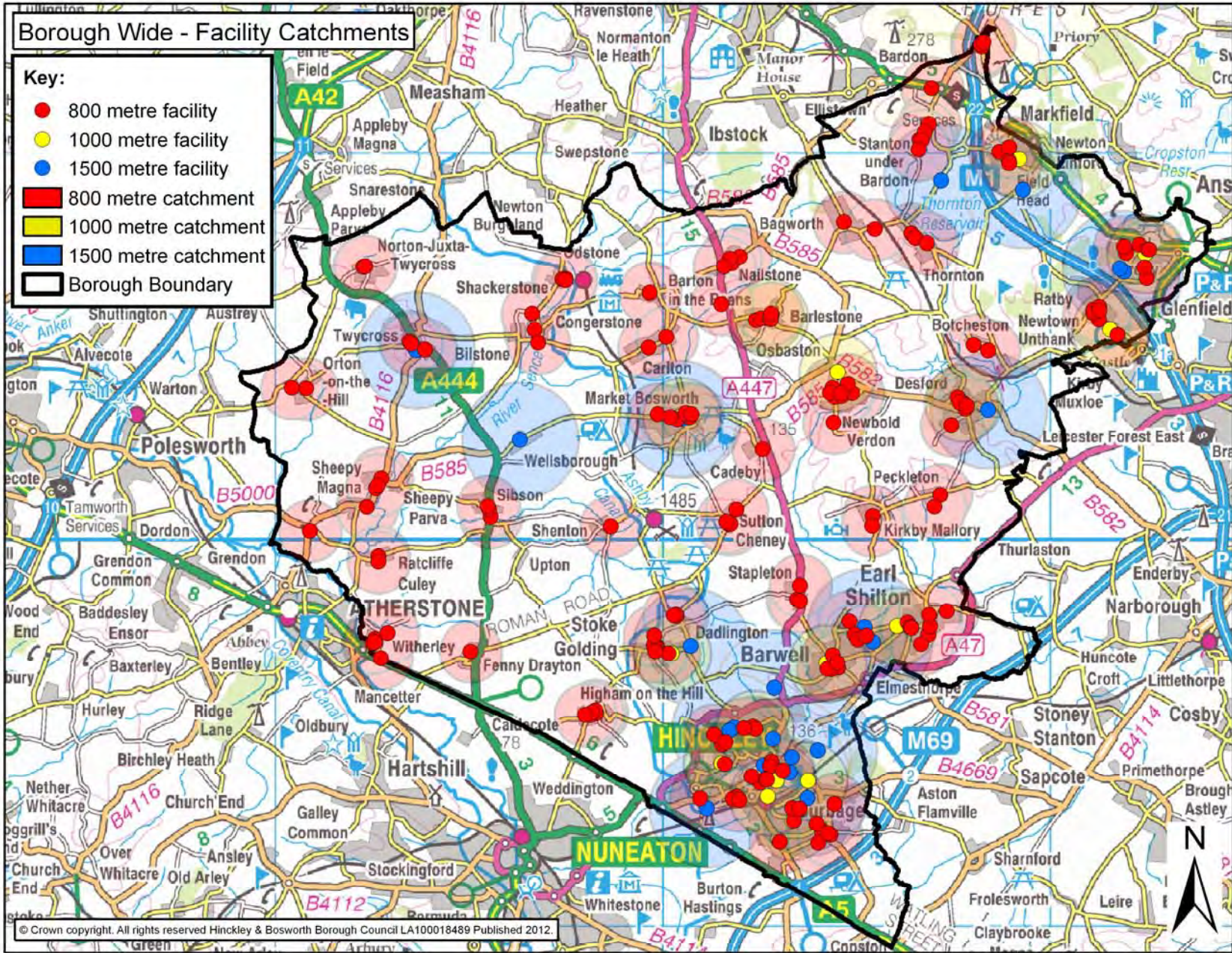
WELLSBOROUGH CATCHMENT AREA



WELLSBOROUGH			
Settlement Classification	Rural Hamlet without a settlement boundary	Settlement	Wellsborough
Name of Facility	Dixie Grammar Junior School		
Address	Temple Hall Bosworth Road Wellsborough CV13 6PA		
Operator (if known)	Leicestershire Independent Educational Trust		
Catchment	1500 metres	Facility Type	Community
Facilities			
<ul style="list-style-type: none"> • Grammar School 			
Activities	Frequency	Activities	Frequency
Accessibility		Approximately 10 marked parking spaces Disabled Access	
<ul style="list-style-type: none"> - Parking - Public Transport - Location 			
Additional Information			
Sourced: http://www.dixie.org.uk			

Dixie Grammar Junior School





APPENDIX 7
BOROUGH WIDE - FACILITY CATCHMENTS