

Legend

- ★ Settlements considered in the study
- District Boundaries

Created: TC	Checked: VT	Date: 13/01/12	Version: 1
----------------	----------------	-------------------	---------------

WYG Environment
Executive Park
Avalon Way
Anstey
Leicester LE7 7GR

TEL: +44 (0)116 234 8100
FAX: +44 (0)116 234 8002
e-mail: ecology@wyg.com

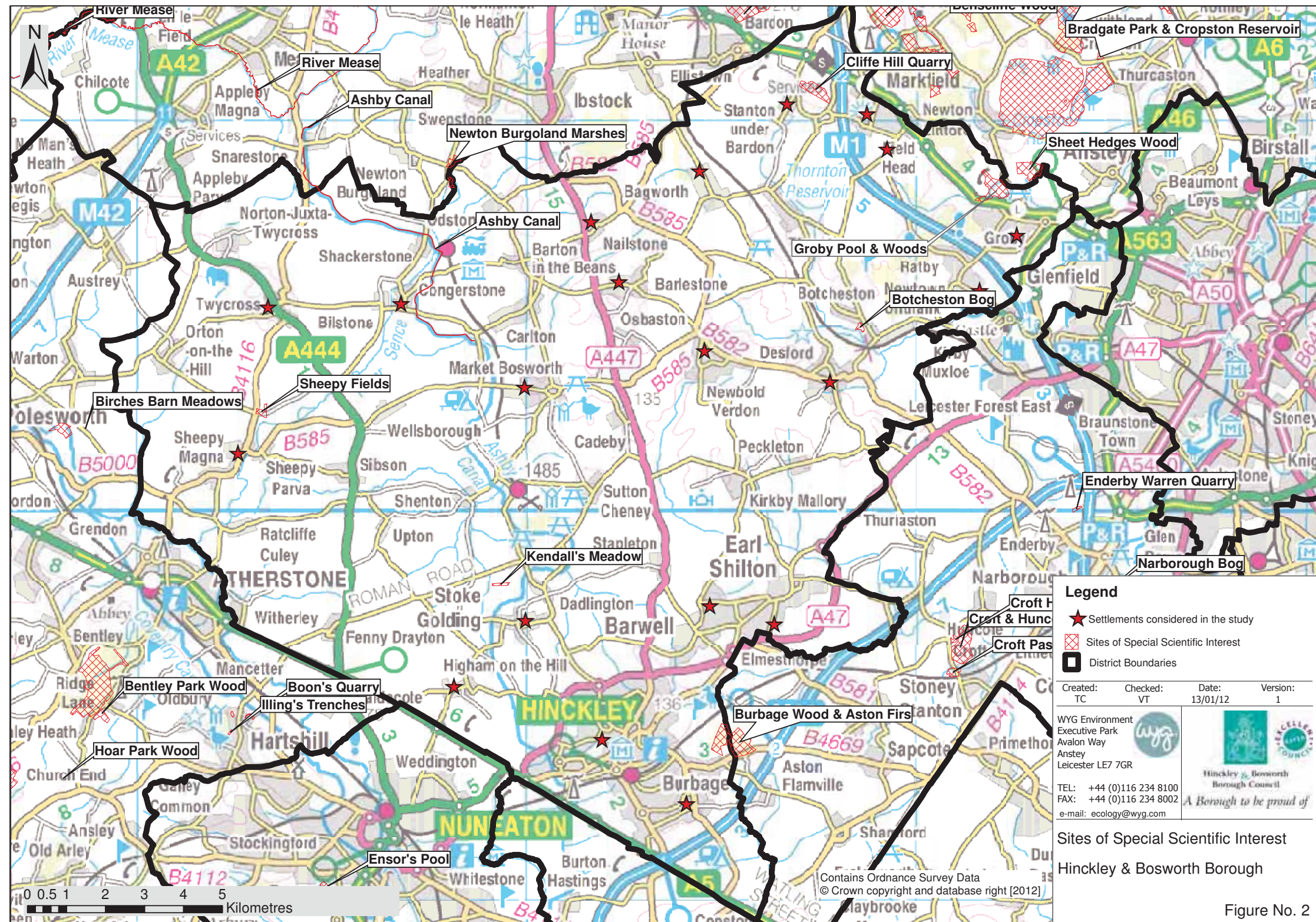
Hinckley & Bosworth
Borough Council
A Borough to be proud of

Overview of Survey Area

Hinckley & Bosworth Borough

Contains Ordnance Survey Data
© Crown copyright and database right [2012]

Figure No. 1



- Legend**
- ★ Settlements considered in the study
 - ▨ Sites of Special Scientific Interest
 - ▭ District Boundaries

Created: TC	Checked: VT	Date: 13/01/12	Version: 1
----------------	----------------	-------------------	---------------

WYG Environment
 Executive Park
 Avalon Way
 Anstey
 Leicester LE7 7GR

TEL: +44 (0)116 234 8100
 FAX: +44 (0)116 234 8002
 e-mail: ecology@wyg.com



Sites of Special Scientific Interest
 Hinckley & Bosworth Borough

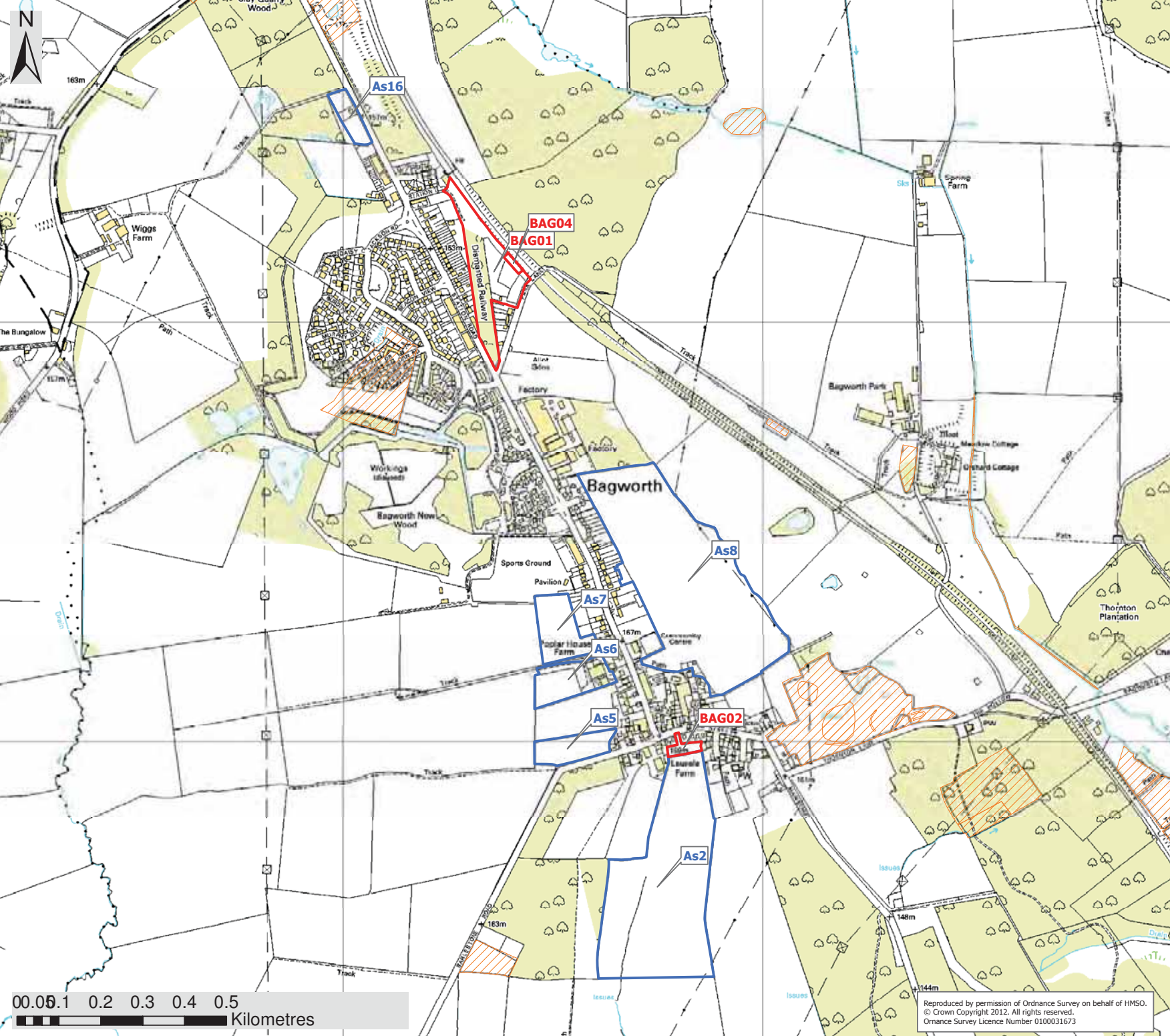
Contains Ordnance Survey Data
 © Crown copyright and database right [2012]

Figure No. 2



Bagworth

- Figure 3a: Data Search Information
- Figures 3b: Extended Phase 1 Habitat Maps
- Figure 3c: Wildlife corridors and areas that may qualify as Local Wildlife Sites



Legend

Protected Species Records

- Badger (not shown on this map)
- Bat (not shown on this map)
- Bird
- Great crested newt
- Otter
- Plant
- Reptile
- Water vole
- White-clawed crayfish
- Preferred Options
- Alternative Options
- Sites of Special Scientific Interest
- Local Nature Reserves
- Local Wildlife Sites
- Ancient Woodland

This map is for public display, as confidential information relating to protected species has been removed

Created:	Checked:	Date:	Version:
AG	VT	12/01/12	1

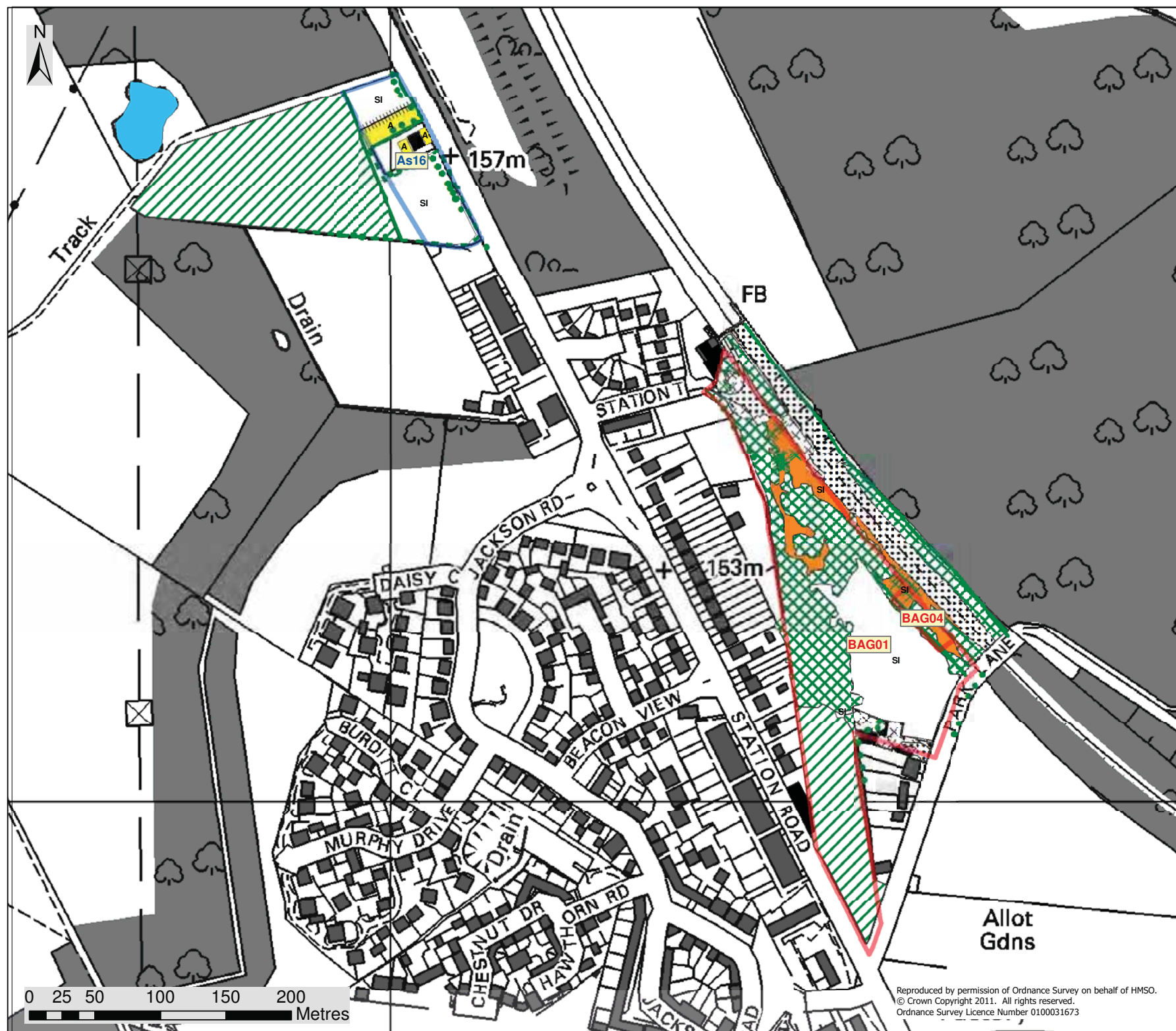
WYG Environment
 Executive Park
 Avalon Way
 Anstey
 Leicester LE7 7GR
 TEL: +44 (0)116 234 8100
 FAX: +44 (0)116 234 8002
 e-mail: ecology@wyg.com



Reproduced by permission of Ordnance Survey on behalf of HMSO.
 © Crown Copyright 2012. All rights reserved.
 Ordnance Survey Licence Number 0100031673

Data Search Information Bagworth

Figure No.3a



- Legend**
- ▭ Preferred Options
 - ▭ Alternative Options
 - Target notes
 - X Scattered scrub
 - Coniferous trees
 - Broadleaved trees
 - W Species-rich intact hedgerow
 - W Defunct species-rich hedgerow
 - Species-poor intact hedgerow
 - - Defunct species-poor hedgerow
 - Open water ditch or stream
 - Marginal vegetation
 - Wall
 - - Dry ditch
 - ▤ Fence
 - ▭ Ephemeral or short perennial
 - ▭ Open water
 - ▭ Flush
 - ▭ Swamp
 - ▭ Tall ruderal
 - ▭ Invasive plant
 - ▭ Dense or continuous scrub
 - ▭ Buildings within allocated sites
 - ▭ Introduced shrub
 - ▭ Bare ground
 - ▭ Arable
 - ▭ Hard standing
 - ▭ Acid grassland
 - ▭ Amenity grassland
 - ▭ Improved grassland
 - ▭ Poor semi-improved grassland
 - ▭ Neutral semi-improved grassland
 - ▭ Unimproved neutral grassland
 - ▭ Plantation broadleaved woodland
 - ▭ Plantation mixed woodland
 - ▭ Semi natural broadleaved woodland

Created:	Checked:	Date:	Version:
AG	VT	18/01/12	1

WYG Environment
 Executive Park
 Avalon Way
 Anstey
 Leicester LE7 7GR

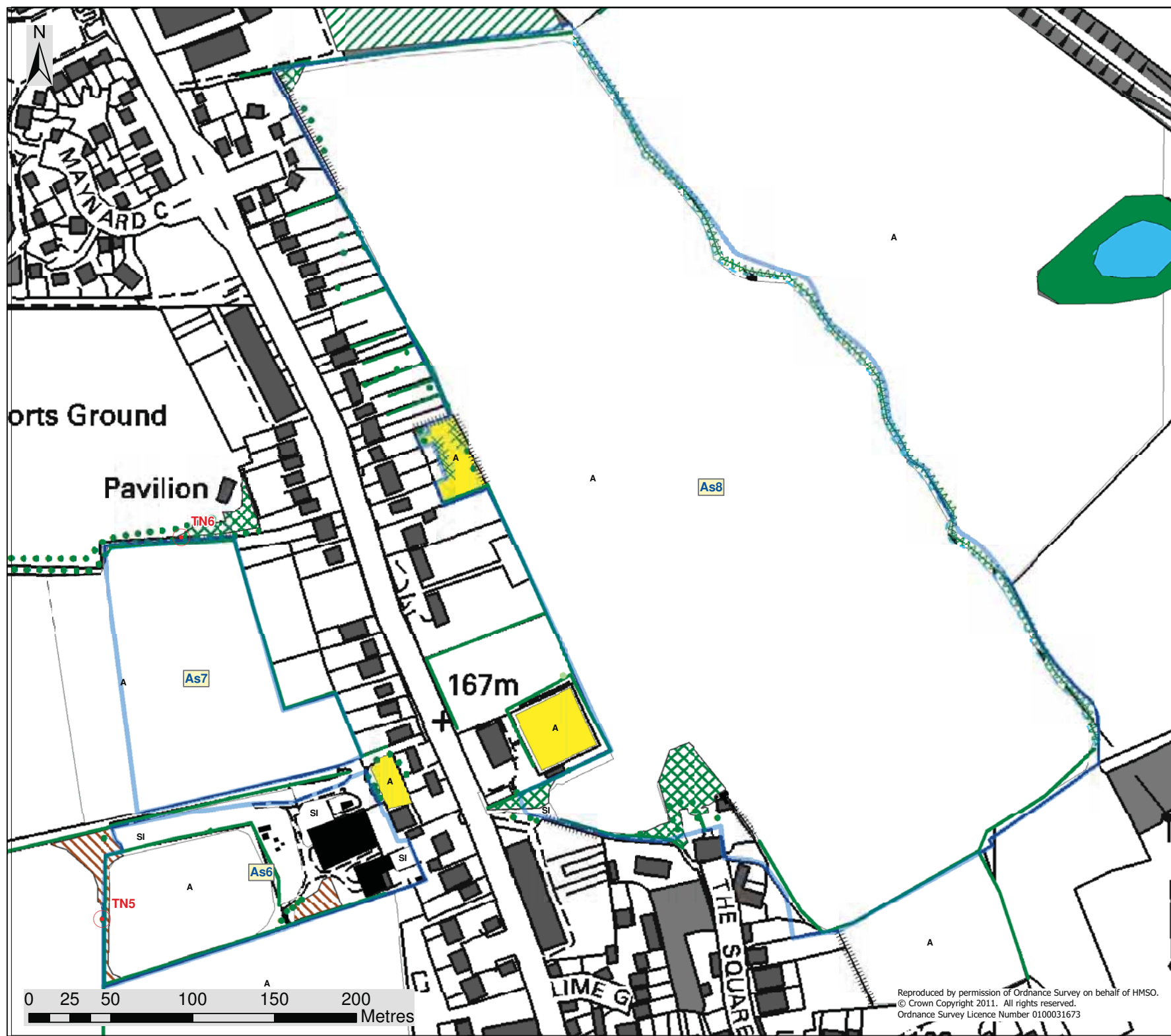
TEL: +44 (0)116 234 8100
 FAX: +44 (0)116 234 8002
 e-mail: ecology@wyg.com



Reproduced by permission of Ordnance Survey on behalf of HMSO.
 © Crown Copyright 2011. All rights reserved.
 Ordnance Survey Licence Number 0100031673

Extended Phase 1 Habitat Plan
Bagworth North
Allocations: As16, BAG01, BAG04

Figure No. 3b



- Legend**
- Preferred Options
 - Alternative Options
 - Target notes
 - × Scattered scrub
 - Coniferous trees
 - Broadleaved trees
 - ∩∩∩ Species-rich intact hedgerow
 - ∩∩∩ Defunct species-rich hedgerow
 - Species-poor intact hedgerow
 - - - Defunct species-poor hedgerow
 - Open water ditch or stream
 - Marginal vegetation
 - Wall
 - - - Dry ditch
 - Fence
 - Ephemeral or short perennial
 - Open water
 - Flush
 - Swamp
 - Tall ruderal
 - Invasive plant
 - Dense or continuous scrub
 - Buildings within allocated sites
 - Introduced shrub
 - Bare ground
 - Arable
 - Hard standing
 - Acid grassland
 - Unimproved neutral grassland
 - Neutral semi-improved grassland
 - Poor semi-improved grassland
 - Improved grassland
 - Amenity grassland
 - Plantation broadleaved woodland
 - Plantation mixed woodland
 - Semi natural broadleaved woodland

Created: AG	Checked: VT	Date: 18/01/12	Version: 1
----------------	----------------	-------------------	---------------

WYG Environment
Executive Park
Avalon Way
Anstey
Leicester LE7 7GR

TEL: +44 (0)116 234 8100
FAX: +44 (0)116 234 8002
e-mail: ecology@wyg.com

Hinckley & Bosworth
Borough Council
A Borough to be proud of

Extended Phase 1 Habitat Plan
Bagworth Central
Allocations: As7, As8

Figure No. 3b

Reproduced by permission of Ordnance Survey on behalf of HMSO.
 © Crown Copyright 2011. All rights reserved.
 Ordnance Survey Licence Number 0100031673




- Legend**
- ▭ Preferred Options
 - ▭ Alternative Options
 - Target notes
 - × Scattered scrub
 - Coniferous trees
 - Broadleaved trees
 - ▨ Species-rich intact hedgerow
 - ▨ Defunct species-rich hedgerow
 - ▨ Species-poor intact hedgerow
 - ▨ Defunct species-poor hedgerow
 - Open water ditch or stream
 - Marginal vegetation
 - Wall
 - - Dry ditch
 - Fence
 - Ephemeral or short perennial
 - Open water
 - Flush
 - Swamp
 - Tall ruderal
 - Hard standing
 - Bare ground
 - Invasive plant
 - Dense or continuous scrub
 - Buildings within allocated sites
 - Introduced shrub
 - Arable
 - Acid grassland
 - Unimproved neutral grassland
 - Neutral semi-improved grassland
 - Poor semi-improved grassland
 - Improved grassland
 - Amenity grassland
 - Plantation broadleaved woodland
 - Plantation mixed woodland
 - Semi natural broadleaved woodland

Created: AG	Checked: VT	Date: 18/01/12	Version: 1
----------------	----------------	-------------------	---------------

WYG Environment
Executive Park
Avalon Way
Anstey
Leicester LE7 7GR

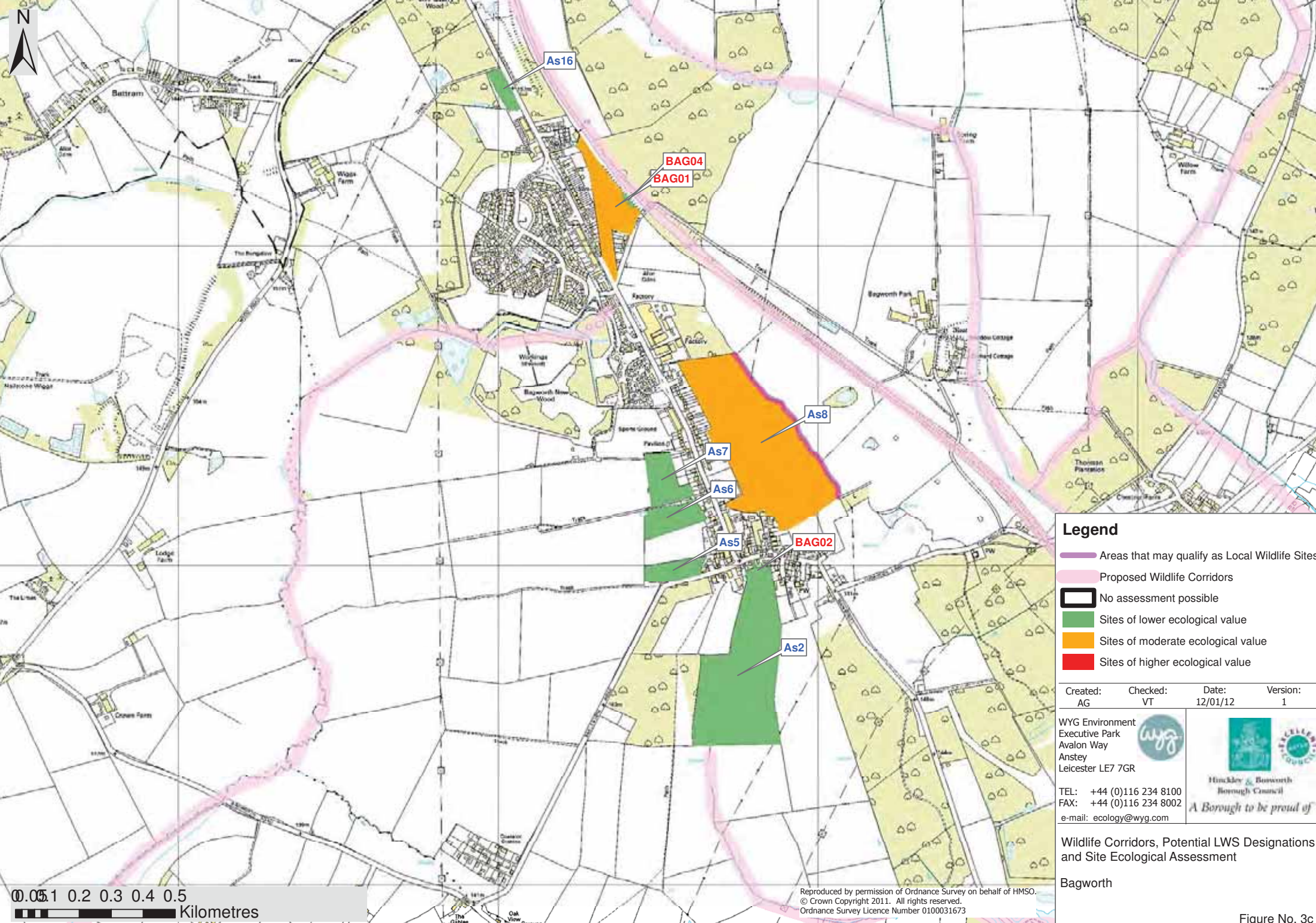
TEL: +44 (0)116 234 8100
FAX: +44 (0)116 234 8002
e-mail: ecology@wyg.com



Reproduced by permission of Ordnance Survey on behalf of HMSO.
© Crown Copyright 2011. All rights reserved.
Ordnance Survey Licence Number 0100031673

Extended Phase 1 Habitat Plan
Bagworth South
Allocations: As2, As6, BAG02

Figure No. 3b

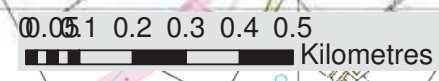


- Legend**
- Areas that may qualify as Local Wildlife Sites
 - Proposed Wildlife Corridors
 - No assessment possible
 - Sites of lower ecological value
 - Sites of moderate ecological value
 - Sites of higher ecological value

Created:	Checked:	Date:	Version:
AG	VT	12/01/12	1

WYG Environment
 Executive Park
 Avalon Way
 Anstey
 Leicester LE7 7GR

TEL: +44 (0)116 234 8100
 FAX: +44 (0)116 234 8002
 e-mail: ecology@wyg.com



Reproduced by permission of Ordnance Survey on behalf of HMSO.
 © Crown Copyright 2011. All rights reserved.
 Ordnance Survey Licence Number 0100031673

Wildlife Corridors, Potential LWS Designations
 and Site Ecological Assessment

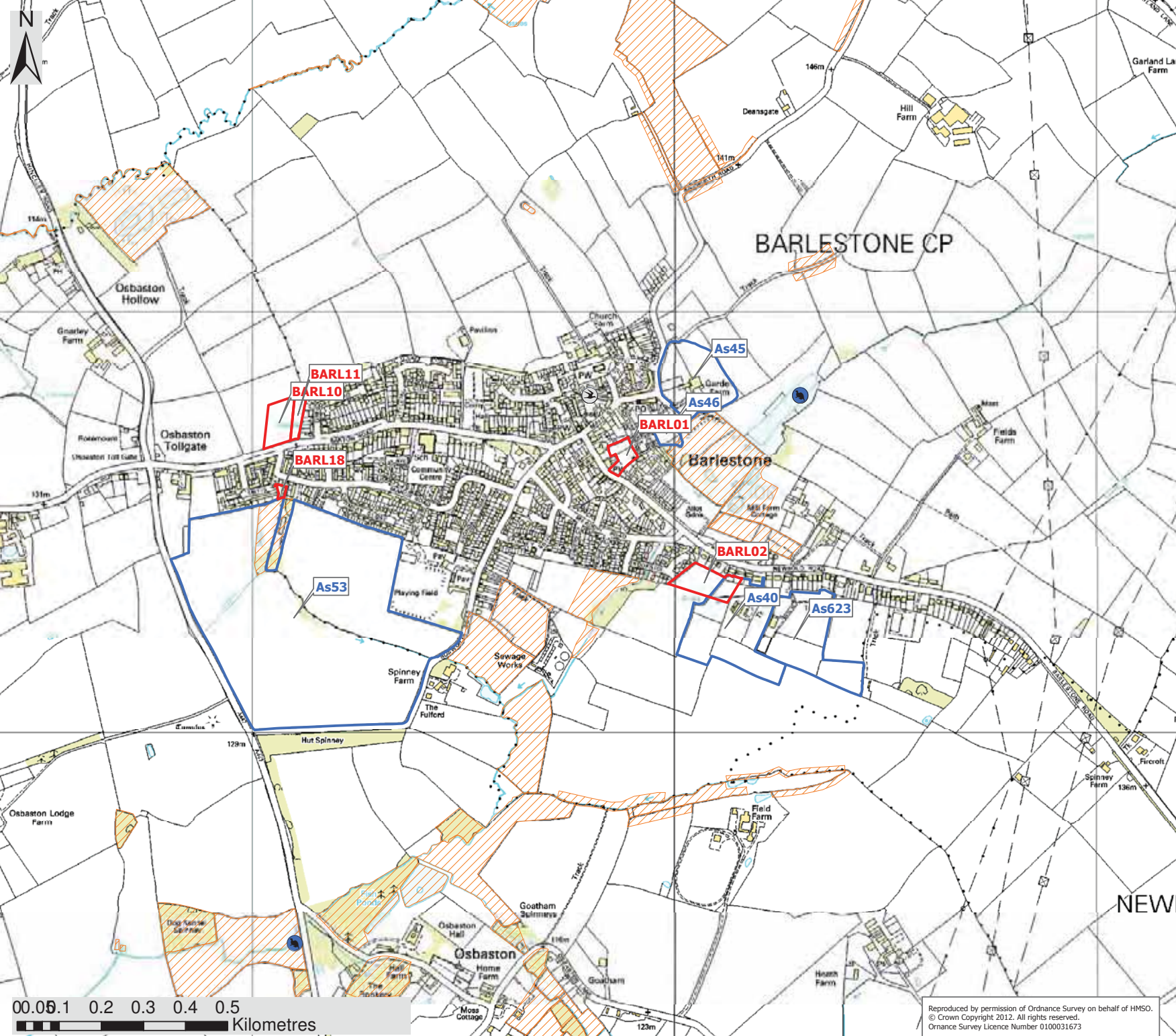
Bagworth

Figure No. 3c



Barlestone / Osbaston Toll Gate

- Figure 4a: Data Search Information
- Figures 4b: Extended Phase 1 Habitat Maps
- Figure 4c: Wildlife corridors and areas that may qualify as Local Wildlife Sites



- ### Legend
- #### Protected Species Records
- Badger (not shown on this map)
 - Bat (not shown on this map)
 - Bird
 - Great crested newt
 - Otter
 - Plant
 - Reptile
 - Water vole
 - White-clawed crayfish
- Preferred Options
 - Alternative Options
 - Sites of Special Scientific Interest
 - Local Nature Reserves
 - Local Wildlife Sites
 - Ancient Woodland

This map is for public display, as confidential information relating to protected species has been removed

Created:	Checked:	Date:	Version:
AG	VT	12/01/12	1

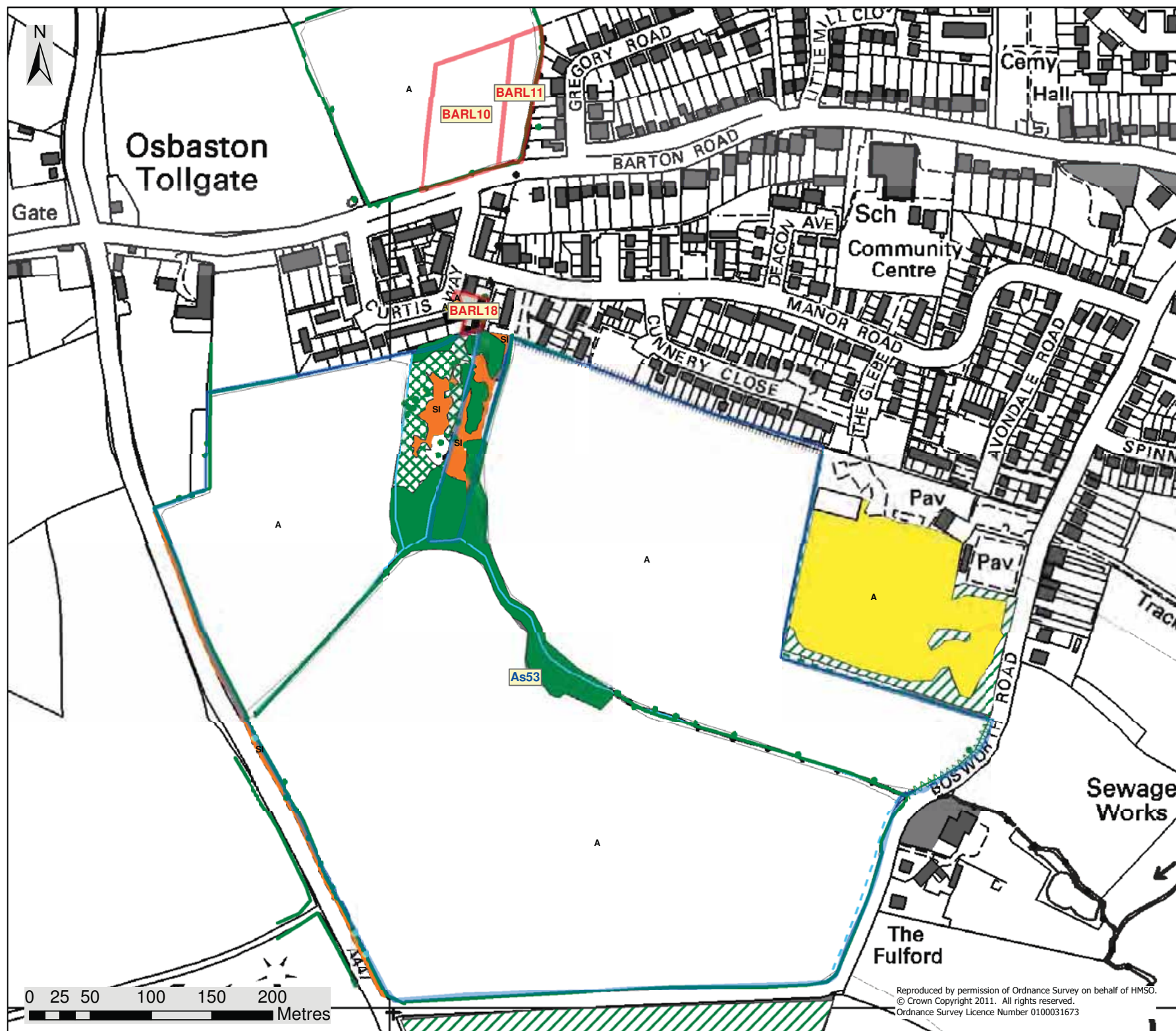
WYG Environment
 Executive Park
 Avalon Way
 Anstey
 Leicestershire LE7 7GR

TEL: +44 (0)116 234 8100
 FAX: +44 (0)116 234 8002
 e-mail: ecology@wyg.com



Reproduced by permission of Ordnance Survey on behalf of HMSO.
 © Crown Copyright 2012. All rights reserved.
 Ordnance Survey Licence Number 0100031673

Data Search Information
Barlestone / Osbaston Toll Gate
Figure No.4a



- Legend**
- ▭ Preferred Options
 - ▭ Alternative Options
 - Target notes
 - ✕ Scattered scrub
 - Coniferous trees
 - Broadleaved trees
 - ▬▬▬ Species-rich intact hedgerow
 - ▬▬▬ Defunct species-rich hedgerow
 - ▬▬▬ Species-poor intact hedgerow
 - ▬▬▬ Defunct species-poor hedgerow
 - ▬▬▬ Open water ditch or stream
 - ▬▬▬ Marginal vegetation
 - ▬▬▬ Wall
 - - - Dry ditch
 - ▬▬▬▬ Fence
 - ▭ Ephemeral or short perennial
 - ▭ Open water
 - ▭ Flush
 - ▭ Swamp
 - ▭ Tall ruderal
 - ▭ Hard standing
 - ▭ Bare ground
 - ▭ Invasive plant
 - ▭ Dense or continuous scrub
 - ▭ Buildings within allocated sites
 - ▭ Introduced shrub
 - ▭ Arable
 - ▭ Acid grassland
 - ▭ Unimproved neutral grassland
 - ▭ Neutral semi-improved grassland
 - ▭ Poor semi-improved grassland
 - ▭ Improved grassland
 - ▭ Amenity grassland
 - ▭ Plantation broadleaved woodland
 - ▭ Plantation mixed woodland
 - ▭ Semi natural broadleaved woodland

Created: AG Checked: VT Date: 18/01/12 Version: 1

WYG Environment
 Executive Park
 Avalon Way
 Anstey
 Leicester LE7 7GR
 TEL: +44 (0)116 234 8100
 FAX: +44 (0)116 234 8002
 e-mail: ecology@wyg.com



Extended Phase 1 Habitat Plan
Barlestone West
 Allocations: As63, BARL10,
 BARL11, BARL18 **Figure No. 4b**

Reproduced by permission of Ordnance Survey on behalf of HMSO.
 © Crown Copyright 2011. All rights reserved.
 Ordnance Survey Licence Number 0100031673




- Legend**
- ▭ Preferred Options
 - ▭ Alternative Options
 - Target notes
 - X Scattered scrub
 - Coniferous trees
 - Broadleaved trees
 - W Species-rich intact hedgerow
 - W Defunct species-rich hedgerow
 - Species-poor intact hedgerow
 - - Defunct species-poor hedgerow
 - Open water ditch or stream
 - Marginal vegetation
 - Wall
 - - Dry ditch
 - Fence
 - Ephemeral or short perennial
 - Open water
 - Flush
 - Swamp
 - Tall ruderal
 - Hard standing
 - Bare ground
 - Invasive plant
 - Dense or continuous scrub
 - Buildings within allocated sites
 - Introduced shrub
 - Arable
 - Acid grassland
 - Unimproved neutral grassland
 - Neutral semi-improved grassland
 - Poor semi-improved grassland
 - Improved grassland
 - Amenity grassland
 - Plantation broadleaved woodland
 - Plantation mixed woodland
 - Semi natural broadleaved woodland

Created: AG	Checked: VT	Date: 18/01/12	Version: 1
----------------	----------------	-------------------	---------------

WYG Environment
Executive Park
Avalon Way
Anstey
Leicester LE7 7GR

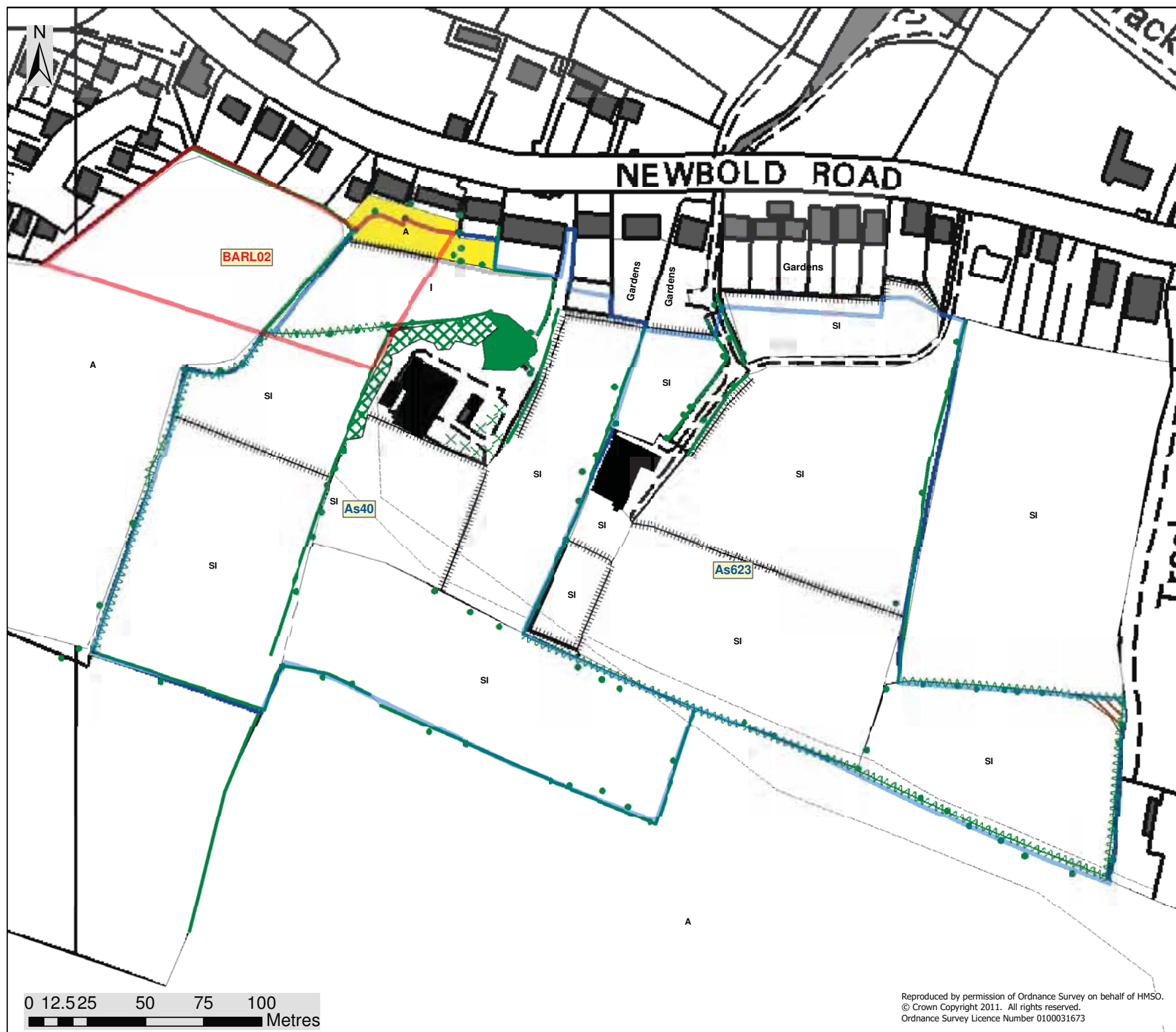
TEL: +44 (0)116 234 8100
FAX: +44 (0)116 234 8002
e-mail: ecology@wyg.com



Reproduced by permission of Ordnance Survey on behalf of HMSO.
© Crown Copyright 2011. All rights reserved.
Ordnance Survey Licence Number 0100031673

Extended Phase 1 Habitat Plan
Barlestone North
Allocations: As46, As48, BARL01

Figure No. 4b

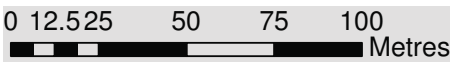


- Legend**
- Preferred Options
 - Alternative Options
 - Target notes
 - X Scattered scrub
 - Coniferous trees
 - Broadleaved trees
 - ~ Species-rich intact hedgerow
 - ~ Defunct species-rich hedgerow
 - ~ Species-poor intact hedgerow
 - ~ Defunct species-poor hedgerow
 - Open water ditch or stream
 - Marginal vegetation
 - Wall
 - - - Dry ditch
 - Fence
 - Ephemeral or short perennial
 - Open water
 - Flush
 - Swamp
 - Tall ruderal
 - Hard standing
 - Bare ground
 - Invasive plant
 - Dense or continuous scrub
 - Buildings within allocated sites
 - Introduced shrub
 - Arable
 - Acid grassland
 - Unimproved neutral grassland
 - Neutral semi-improved grassland
 - Poor semi-improved grassland
 - Improved grassland
 - Amenity grassland
 - Plantation broadleaved woodland
 - Plantation mixed woodland
 - Semi natural broadleaved woodland

Created:	Checked:	Date:	Version:
AG	VT	18/01/12	1

WYG Environment
 Executive Park
 Avalon Way
 Anstey
 Leicester LE7 7GR

TEL: +44 (0)116 234 8100
 FAX: +44 (0)116 234 8002
 e-mail: ecology@wyg.com

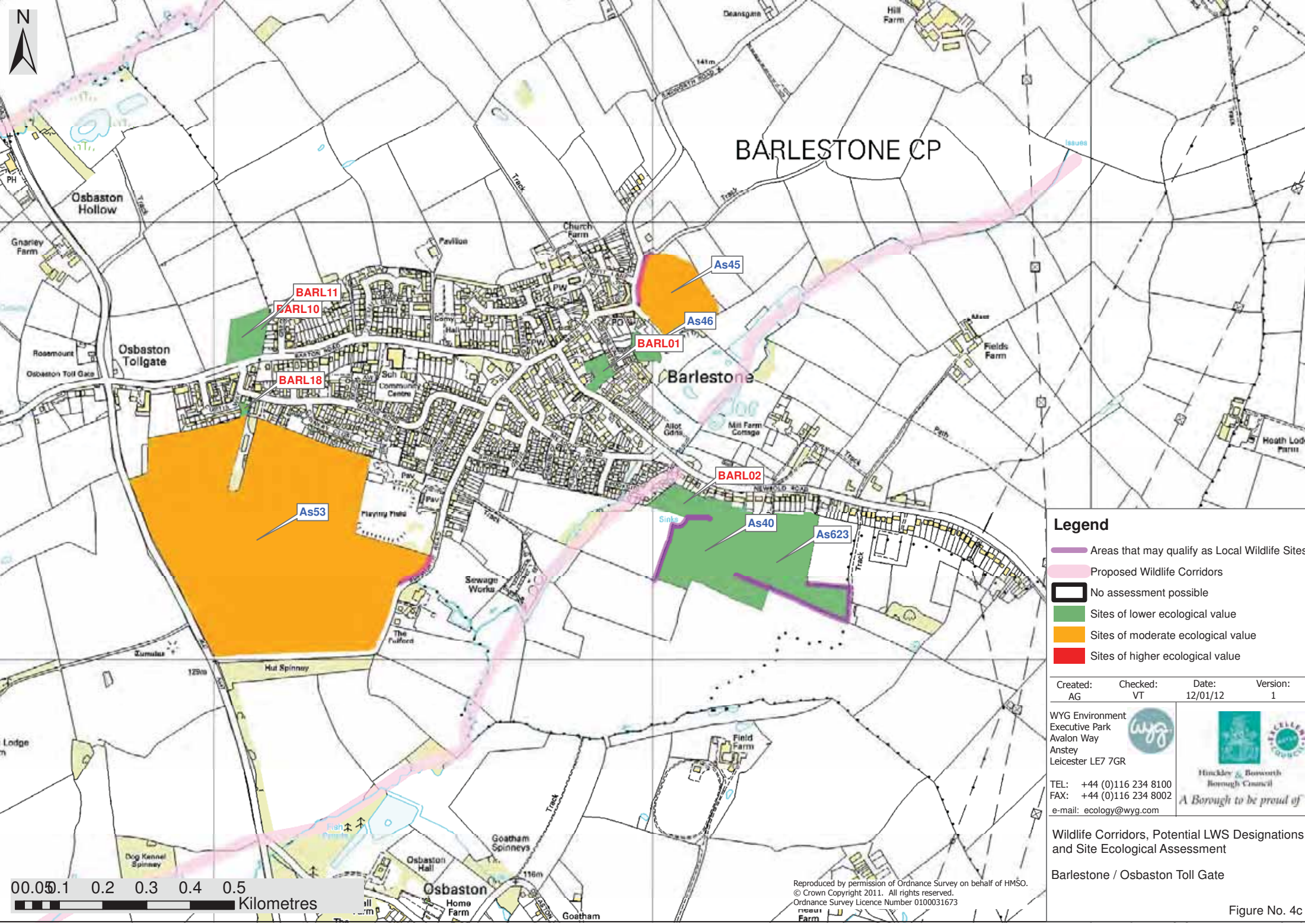


Reproduced by permission of Ordnance Survey on behalf of HMSO.
 © Crown Copyright 2011. All rights reserved.
 Ordnance Survey Licence Number 0100031673







Extended Phase 1 Habitat Plan
Barlestone East
Allocations: As40, As623, BARL02
Figure No. 4b



BARLESTONE CP



Legend

-  Areas that may qualify as Local Wildlife Sites
-  Proposed Wildlife Corridors
-  No assessment possible
-  Sites of lower ecological value
-  Sites of moderate ecological value
-  Sites of higher ecological value

Created:	Checked:	Date:	Version:
AG	VT	12/01/12	1

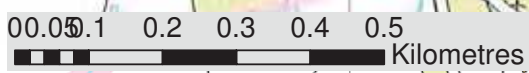
WYG Environment
 Executive Park
 Avalon Way
 Anstey
 Leicester LE7 7GR

TEL: +44 (0)116 234 8100
 FAX: +44 (0)116 234 8002
 e-mail: ecology@wyg.com



Wildlife Corridors, Potential LWS Designations
 and Site Ecological Assessment

Barlestone / Osbaston Toll Gate

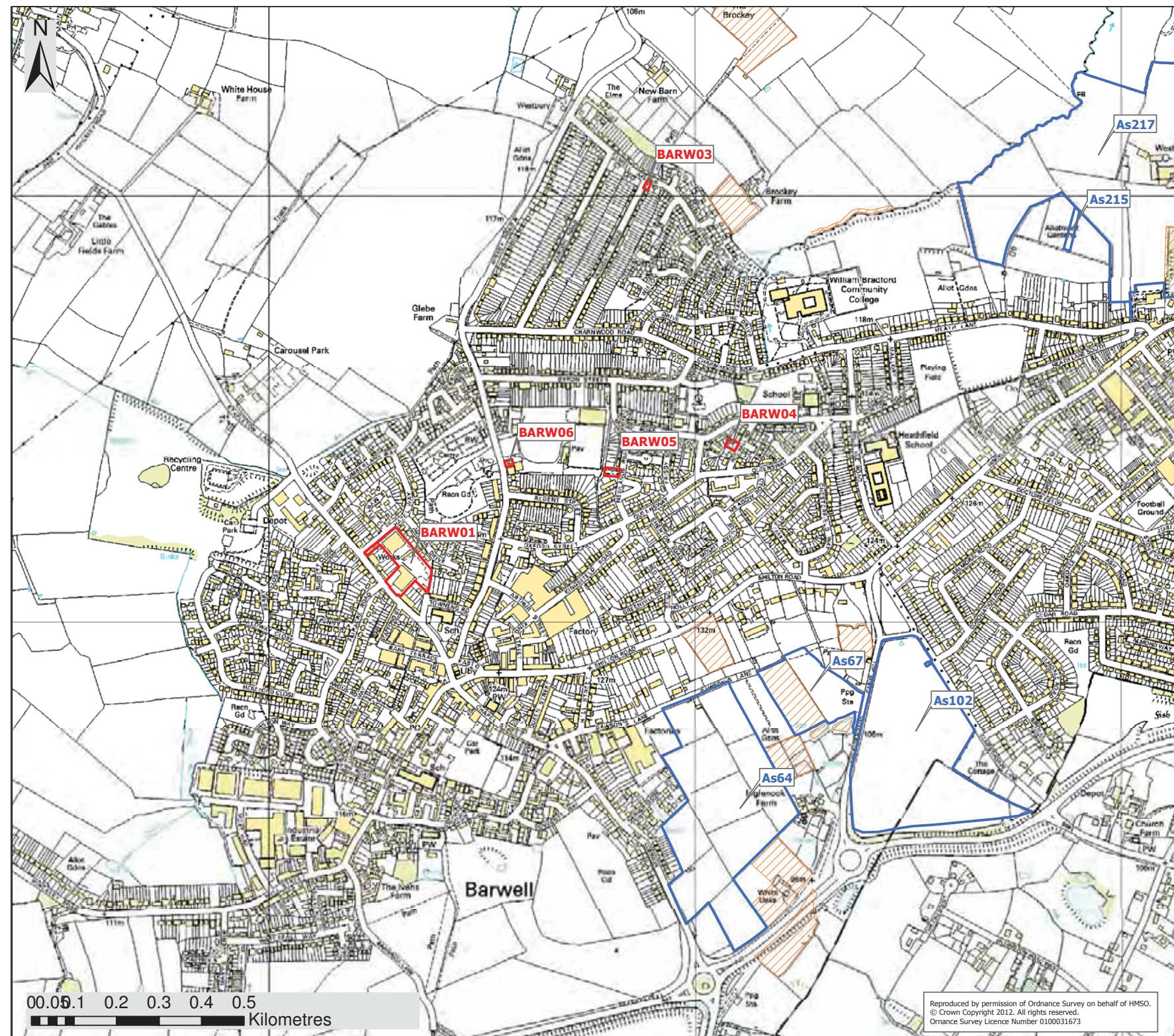


Reproduced by permission of Ordnance Survey on behalf of HMSO.
 © Crown Copyright 2011. All rights reserved.
 Ordnance Survey Licence Number 0100031673



Barwell

- Figure 5a: Data Search Information
- Figures 5b: Extended Phase 1 Habitat Maps
- Figure 5c: Wildlife corridors and areas that may qualify as Local Wildlife Sites



Legend


Protected Species Records

- Badger (not shown on this map)
- Bat (not shown on this map)
- Bird
- Great crested newt
- Otter
- Plant
- Reptile
- Water vole
- White-clawed crayfish
- Preferred Options
- Alternative Options
- Sites of Special Scientific Interest
- Local Nature Reserves
- Local Wildlife Sites
- Ancient Woodland

This map is for public display, as confidential information relating to protected species has been removed

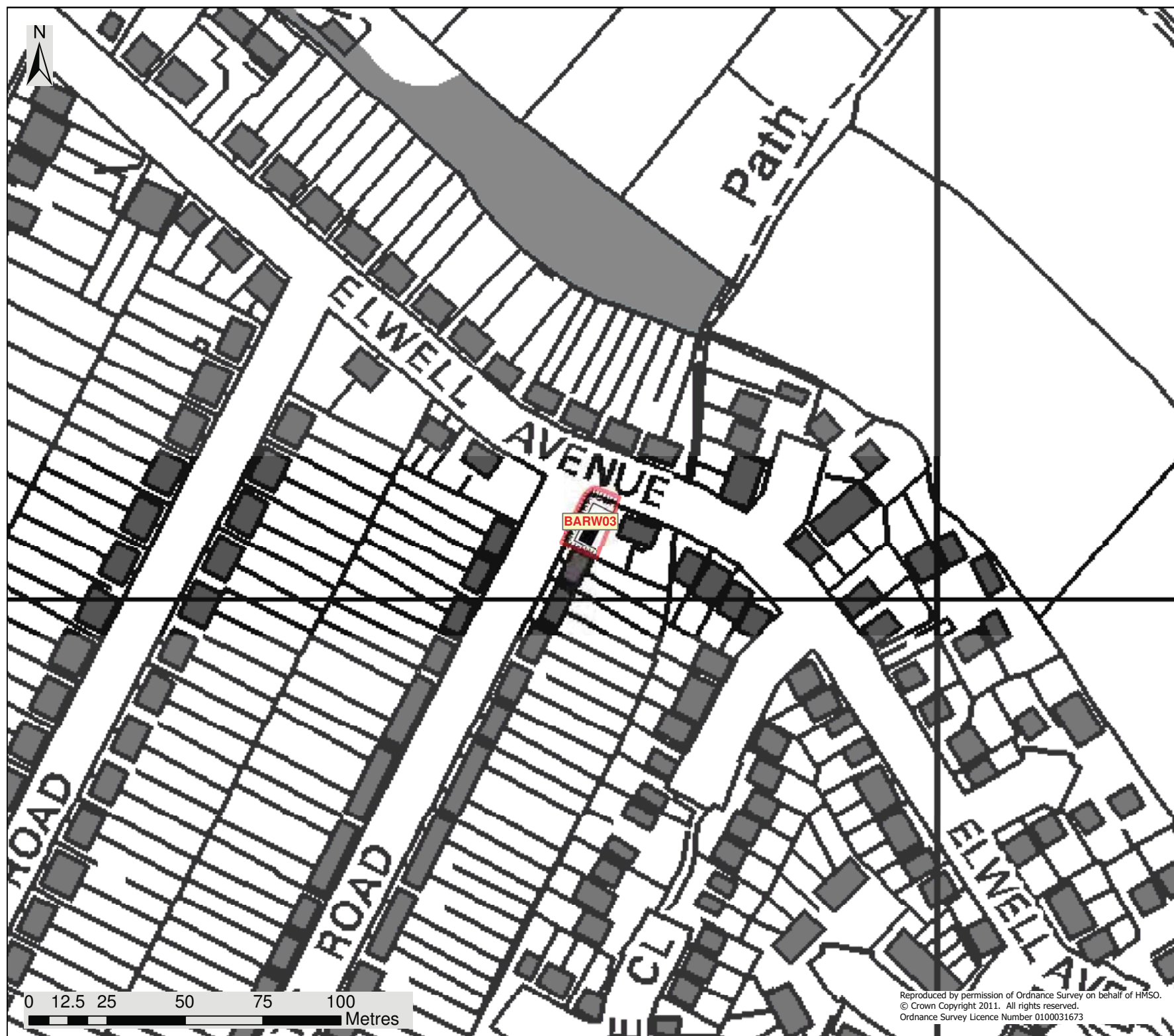
Created:	Checked:	Date:	Version:
AG	VT	12/01/12	1

WYG Environment
 Executive Park
 Avalon Way
 Anstey
 Leicester LE7 7GR
 TEL: +44 (0)116 234 8100
 FAX: +44 (0)116 234 8002
 e-mail: ecology@wyg.com



Data Search Information
 Barwell
 Figure No.5a

Reproduced by permission of Ordnance Survey on behalf of HMSO.
 © Crown Copyright 2012. All rights reserved.
 Ordnance Survey Licence Number 0100031673



- Legend**
- Preferred Options
 - Alternative Options
 - Target notes
 - X Scattered scrub
 - Coniferous trees
 - Broadleaved trees
 - Species-rich intact hedgerow
 - Defunct species-rich hedgerow
 - Species-poor intact hedgerow
 - Defunct species-poor hedgerow
 - Open water ditch or stream
 - Marginal vegetation
 - Wall
 - Dry ditch
 - Fence
 - Ephemeral or short perennial
 - Open water
 - Flush
 - Swamp
 - Tall ruderal
 - Hard standing
 - Bare ground
 - Invasive plant
 - Dense or continuous scrub
 - Buildings within allocated sites
 - Introduced shrub
 - Arable
 - Acid grassland
 - Unimproved neutral grassland
 - Neutral semi-improved grassland
 - Poor semi-improved grassland
 - Improved grassland
 - Amenity grassland
 - Plantation broadleaved woodland
 - Plantation mixed woodland
 - Semi natural broadleaved woodland

Created:	Checked:	Date:	Version:
AG	VT	18/01/12	1

WYG Environment
Executive Park
Avalon Way
Anstey
Leicester LE7 7GR




Hinckley & Bosworth
Borough Council
A Borough to be proud of

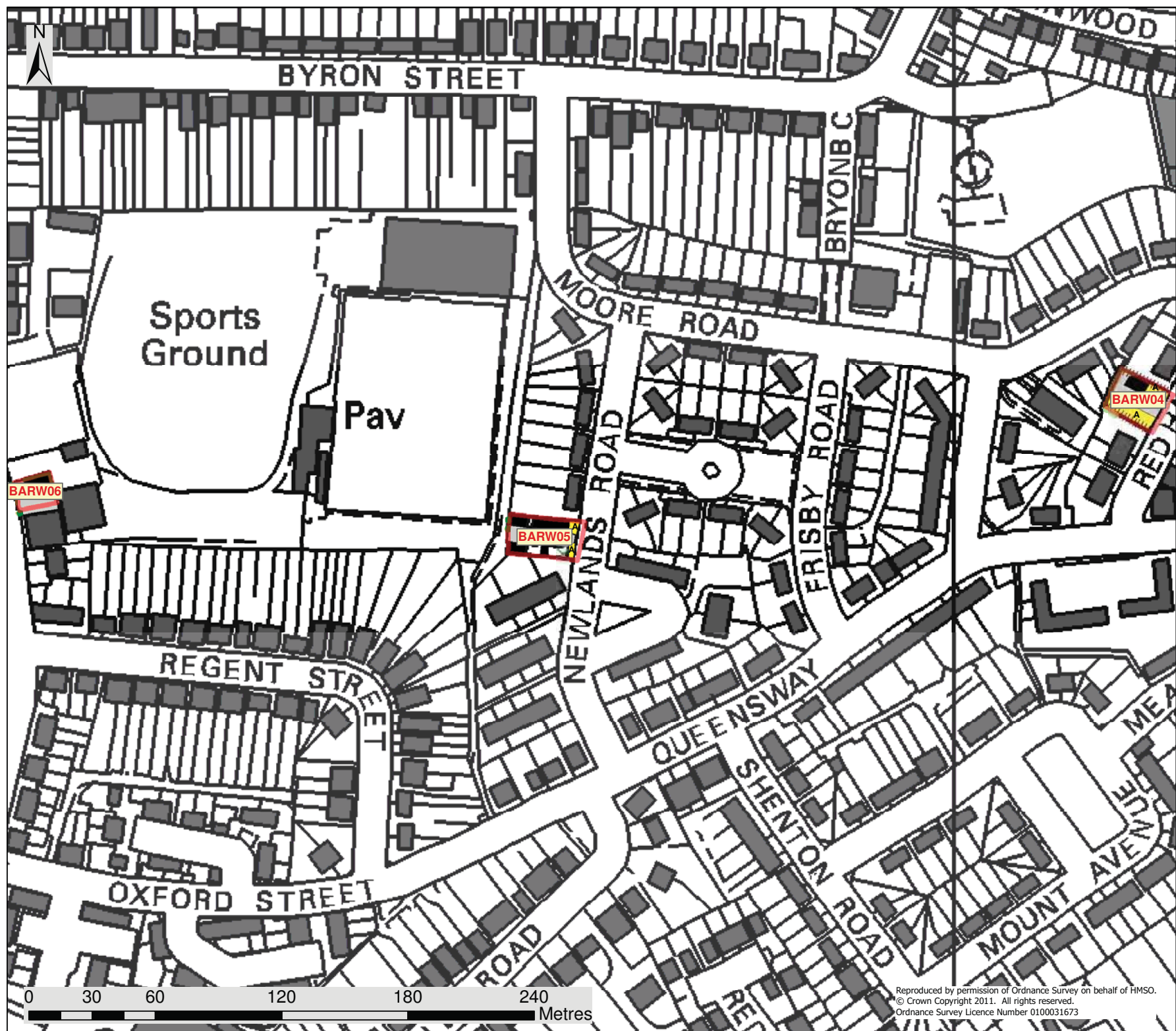
TEL: +44 (0)116 234 8100
FAX: +44 (0)116 234 8002
e-mail: ecology@wyg.com

Extended Phase 1 Habitat Plan
Barwell North
Allocations: BARW03

Figure No. 5b

Reproduced by permission of Ordnance Survey on behalf of HMSO.
© Crown Copyright 2011. All rights reserved.
Ordnance Survey Licence Number 0100031673





- Legend**
- Preferred Options
 - Alternative Options
 - Target notes
 - Scattered scrub
 - Coniferous trees
 - Broadleaved trees
 - Species-rich intact hedgerow
 - Defunct species-rich hedgerow
 - Species-poor intact hedgerow
 - Defunct species-poor hedgerow
 - Open water ditch or stream
 - Marginal vegetation
 - Wall
 - Dry ditch
 - Fence
 - Ephemeral or short perennial
 - Open water
 - Flush
 - Swamp
 - Tall ruderal
 - Hard standing
 - Bare ground
 - Invasive plant
 - Dense or continuous scrub
 - Buildings within allocated sites
 - Introduced shrub
 - Arable
 - Acid grassland
 - Unimproved neutral grassland
 - Neutral semi-improved grassland
 - Poor semi-improved grassland
 - Improved grassland
 - Amenity grassland
 - Plantation broadleaved woodland
 - Plantation mixed woodland
 - Semi natural broadleaved woodland

Created: AG	Checked: VT	Date: 18/01/12	Version: 1
----------------	----------------	-------------------	---------------

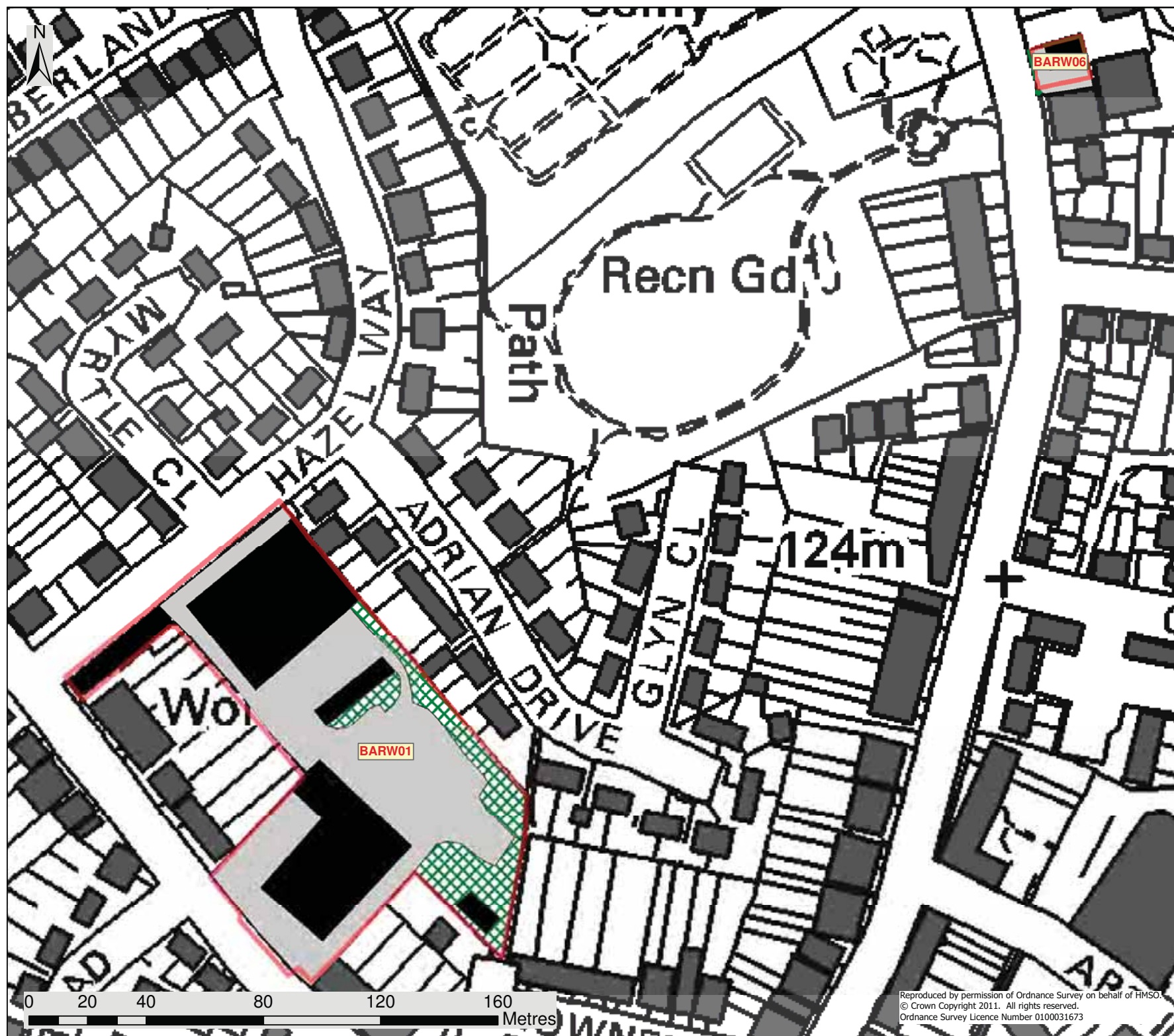
WYG Environment
Executive Park
Avalon Way
Anstey
Leicester LE7 7GR

TEL: +44 (0)116 234 8100
FAX: +44 (0)116 234 8002
e-mail: ecology@wyg.com



Reproduced by permission of Ordnance Survey on behalf of HMSO.
© Crown Copyright 2011. All rights reserved.
Ordnance Survey Licence Number 0100031673

Extended Phase 1 Habitat Plan
Barwell Central
Allocations: BARW04, BARW05,
BARW06
Figure No. 5b



- Legend**
- Preferred Options
 - Alternative Options
 - Target notes
 - X Scattered scrub
 - Coniferous trees
 - Broadleaved trees
 - W Species-rich intact hedgerow
 - W Defunct species-rich hedgerow
 - Species-poor intact hedgerow
 - - Defunct species-poor hedgerow
 - Open water ditch or stream
 - Marginal vegetation
 - Wall
 - - Dry ditch
 - Fence
 - Ephemeral or short perennial
 - Open water
 - Flush
 - Swamp
 - Tall ruderal
 - Hard standing
 - Bare ground
 - Invasive plant
 - Dense or continuous scrub
 - Buildings within allocated sites
 - Introduced shrub
 - Arable
 - Acid grassland
 - Unimproved neutral grassland
 - Neutral semi-improved grassland
 - Poor semi-improved grassland
 - Improved grassland
 - Amenity grassland
 - Plantation broadleaved woodland
 - Plantation mixed woodland
 - Semi natural broadleaved woodland
- | | | | |
|----------------|----------------|--------------------|---------------|
| Created:
AG | Checked:
VT | Date:
18 /01/12 | Version:
1 |
|----------------|----------------|--------------------|---------------|

WYG Environment
Executive Park
Avalon Way
Anstey
Leicester LE7 7GR

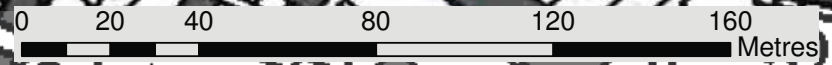
TEL: +44 (0)116 234 8100
FAX: +44 (0)116 234 8002
e-mail: ecology@wyg.com

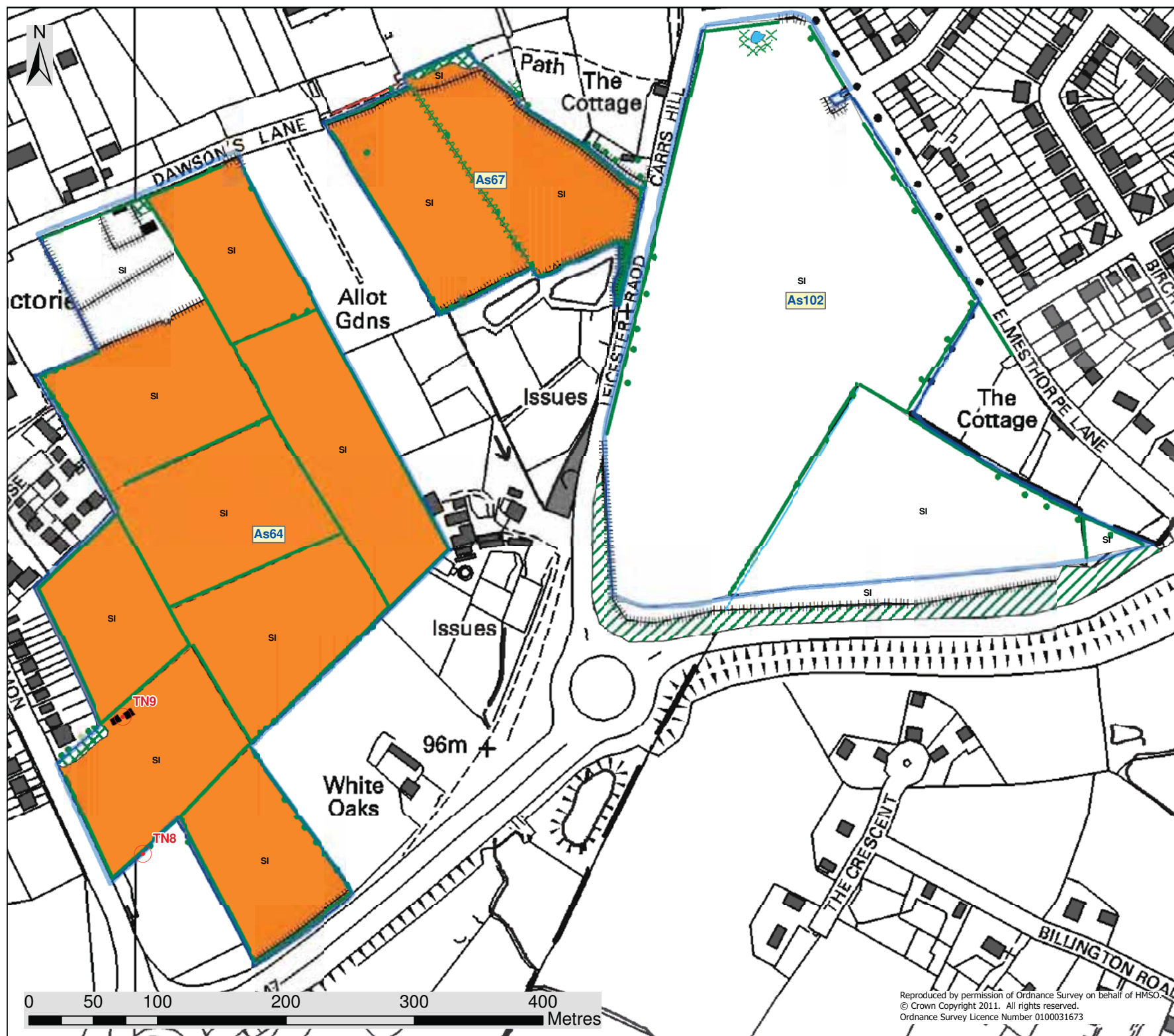
Hinckley & Bosworth
Borough Council
A Borough to be proud of

Extended Phase 1 Habitat Plan
Barwell West
Allocations: BARW01, BARW06

Figure No. 5b

Reproduced by permission of Ordnance Survey on behalf of HMSO.
© Crown Copyright 2011. All rights reserved.
Ordnance Survey Licence Number 0100031673





- Legend**
- Preferred Options
 - Alternative Options
 - Target notes
 - Scattered scrub
 - Coniferous trees
 - Broadleaved trees
 - Species-rich intact hedgerow
 - Defunct species-rich hedgerow
 - Species-poor intact hedgerow
 - Defunct species-poor hedgerow
 - Open water ditch or stream
 - Marginal vegetation
 - Wall
 - Dry ditch
 - Fence
 - Ephemeral or short perennial
 - Open water
 - Flush
 - Swamp
 - Tall ruderal
 - Hard standing
 - Bare ground
 - Invasive plant
 - Dense or continuous scrub
 - Buildings within allocated sites
 - Introduced shrub
 - Arable
 - Acid grassland
 - Unimproved neutral grassland
 - Neutral semi-improved grassland
 - Poor semi-improved grassland
 - Improved grassland
 - Amenity grassland
 - Plantation broadleaved woodland
 - Plantation mixed woodland
 - Semi natural broadleaved woodland

Created: AG Checked: VT Date: 18/01/12 Version: 1

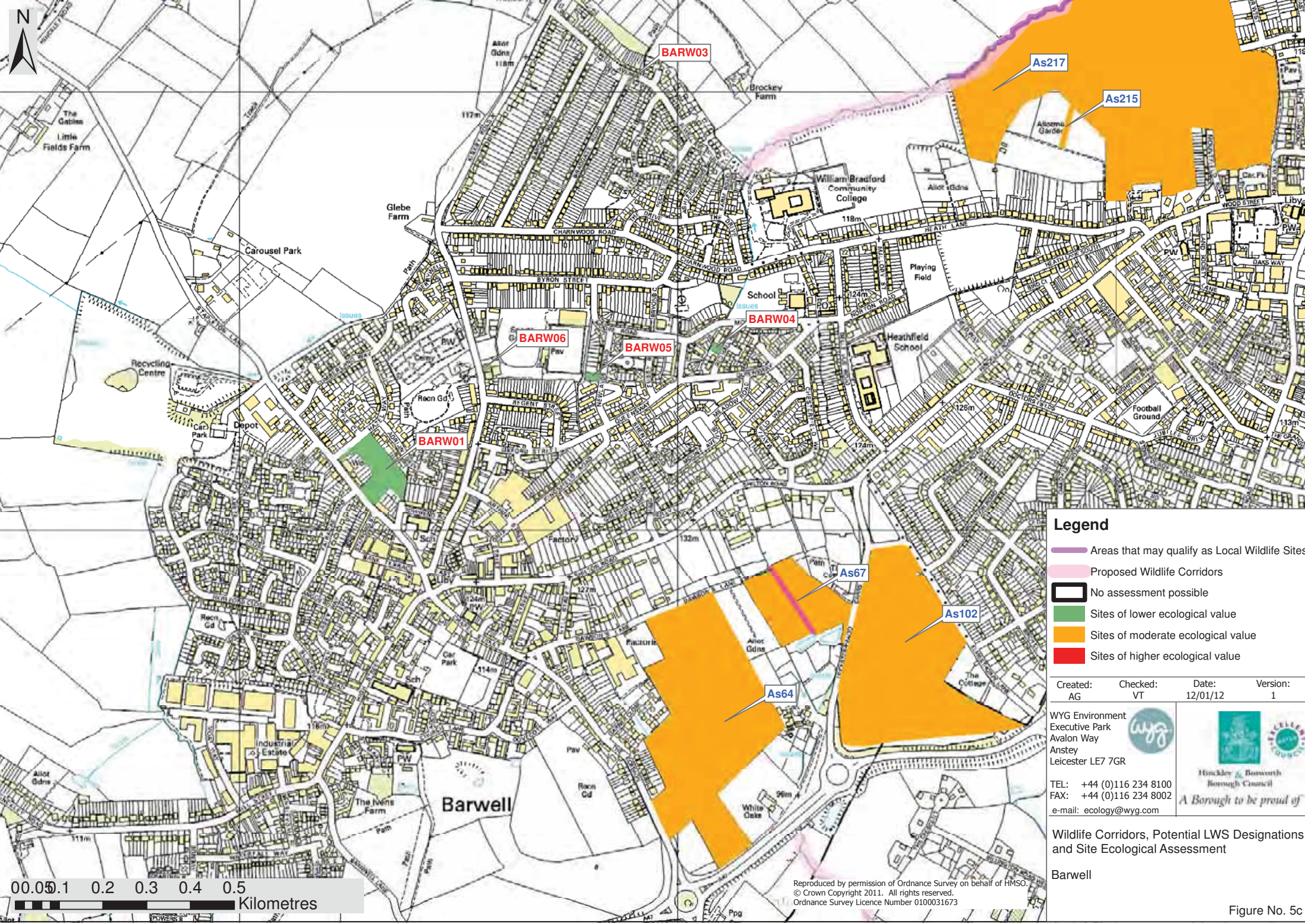
WYG Environment
 Executive Park
 Avalon Way
 Anstey
 Leicester LE7 7GR
 TEL: +44 (0)116 234 8100
 FAX: +44 (0)116 234 8002
 e-mail: ecology@wyg.com









Extended Phase 1 Habitat Plan
Barwell South
Allocations: As84, As87, As102

Figure No. 5b

Reproduced by permission of Ordnance Survey on behalf of HMSO.
 © Crown Copyright 2011. All rights reserved.
 Ordnance Survey Licence Number 0100031673



Legend

-  Areas that may qualify as Local Wildlife Sites
-  Proposed Wildlife Corridors
-  No assessment possible
-  Sites of lower ecological value
-  Sites of moderate ecological value
-  Sites of higher ecological value

Created:	Checked:	Date:	Version:
AG	VT	12/01/12	1

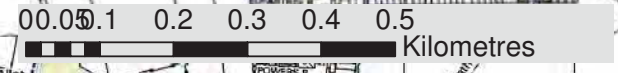
WYG Environment
 Executive Park
 Avalon Way
 Anstey
 Leicester LE7 7GR

TEL: +44 (0)116 234 8100
 FAX: +44 (0)116 234 8002
 e-mail: ecology@wyg.com



Wildlife Corridors, Potential LWS Designations and Site Ecological Assessment

Barwell



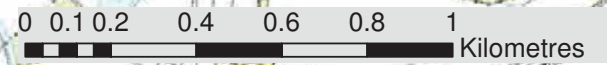
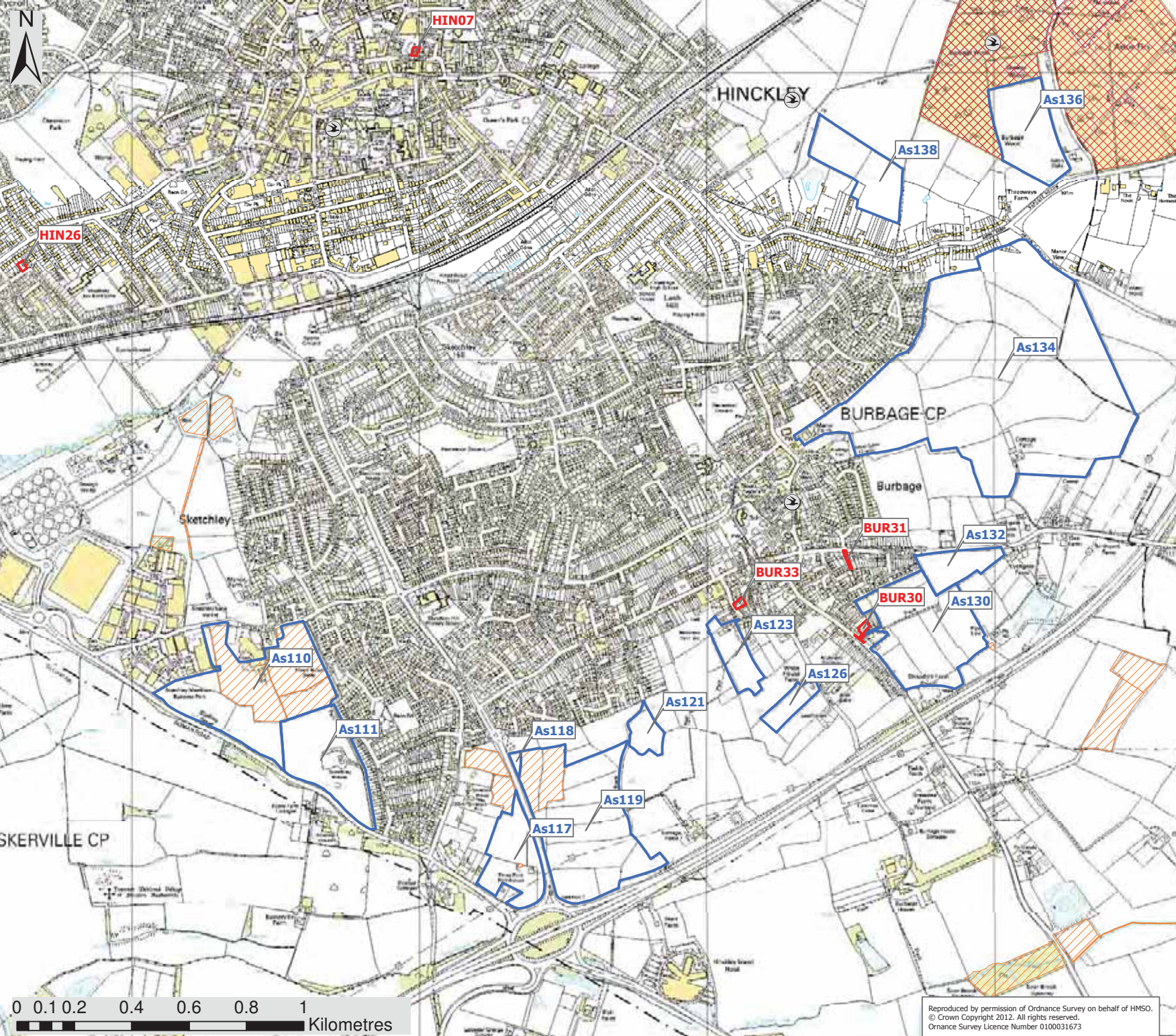
Reproduced by permission of Ordnance Survey on behalf of HMSO.
 © Crown Copyright 2011. All rights reserved.
 Ordnance Survey Licence Number 0100031673

Figure No. 5c



Burbage

- Figure 6a: Data Search Information
- Figures 6b: Extended Phase 1 Habitat Maps
- Figure 6c: Wildlife corridors and areas that may qualify as Local Wildlife Sites



- ### Legend
- #### Protected Species Records
- Preferred Options
 - Alternative Options
 - Sites of Special Scientific Interest
 - Local Nature Reserves
 - Local Wildlife Sites
 - Ancient Woodland
- Bird
 - Great crested newt
 - Otter
 - Plant
 - Reptile
 - Water vole
 - White-clawed crayfish
- Badger (not shown on this map)
 Bat (not shown on this map)

This map is for public display, as confidential information relating to protected species has been removed

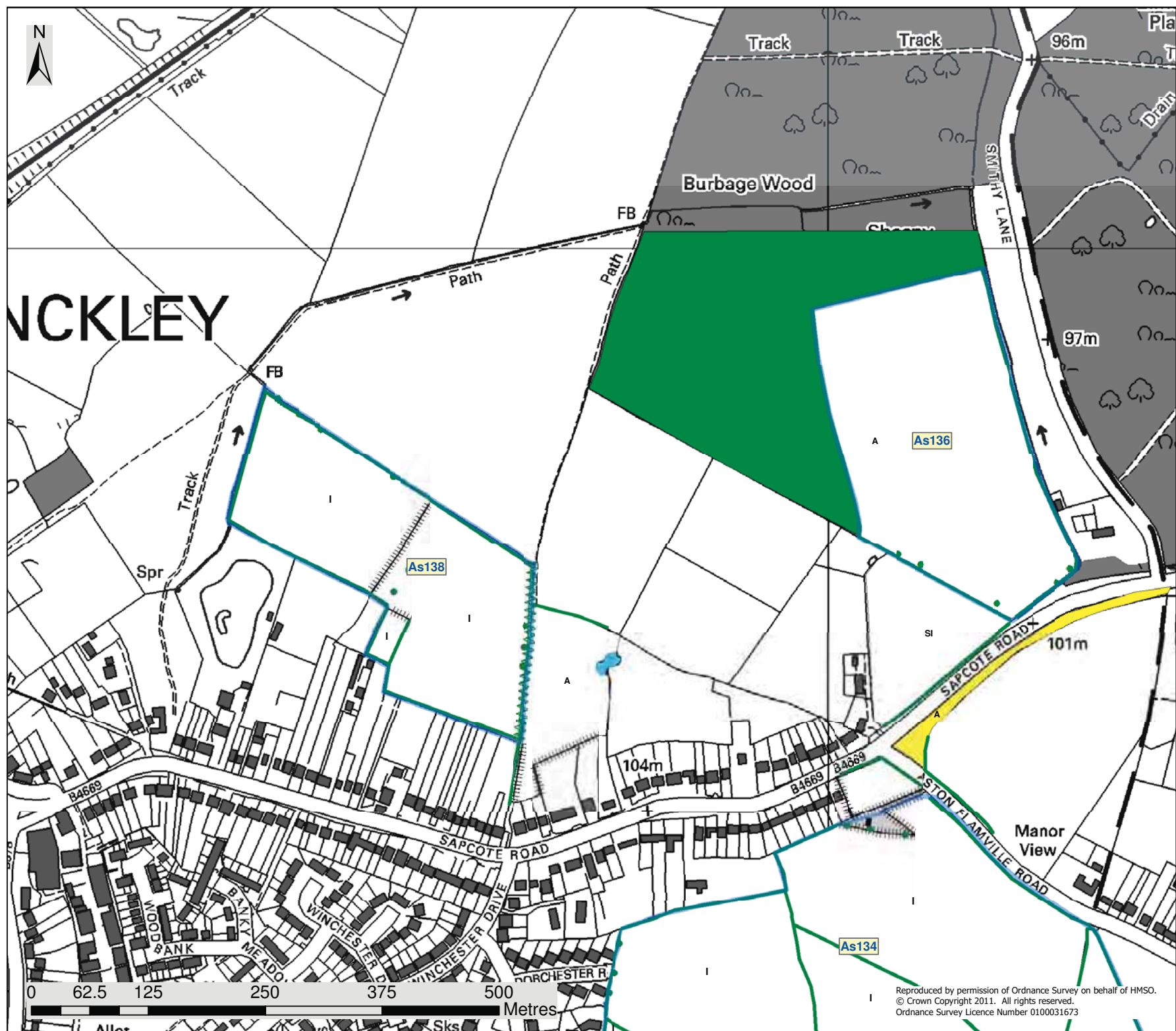
Created:	Checked:	Date:	Version:
AG	VT	12/01/12	1

WYG Environment
 Executive Park
 Avalon Way
 Anstey
 Leicester LE7 7GR

TEL: +44 (0)116 234 8100
 FAX: +44 (0)116 234 8002
 e-mail: ecology@wyg.com



Reproduced by permission of Ordnance Survey on behalf of HMSO.
 © Crown Copyright 2012. All rights reserved.
 Ordnance Survey Licence Number 0100031673



- Legend**
- Preferred Options
 - Alternative Options
 - Target notes
 - Scattered scrub
 - Coniferous trees
 - Broaleaved trees
 - Species-rich intact hedgerow
 - Defunct species-rich hedgerow
 - Species-poor intact hedgerow
 - Defunct species-poor hedgerow
 - Open water ditch or stream
 - Marginal vegetation
 - Wall
 - Dry ditch
 - Fence
 - Ephemeral or short perennial
 - Open water
 - Flush
 - Swamp
 - Tall ruderal
 - Hard standing
 - Bare ground
 - Invasive plant
 - Dense or continuous scrub
 - Buildings within allocated sites
 - Introduced shrub
 - Arable
 - Acid grassland
 - Unimproved neutral grassland
 - Neutral semi-improved grassland
 - Poor semi-improved grassland
 - Improved grassland
 - Amenity grassland
 - Plantation broadleaved woodland
 - Plantation mixed woodland
 - Semi natural broadleaved woodland

Created:	Checked:	Date:	Version:
AG	VT	12/01/12	1

WYG Environment
 Executive Park
 Avalon Way
 Anstey
 Leicester LE7 7GR

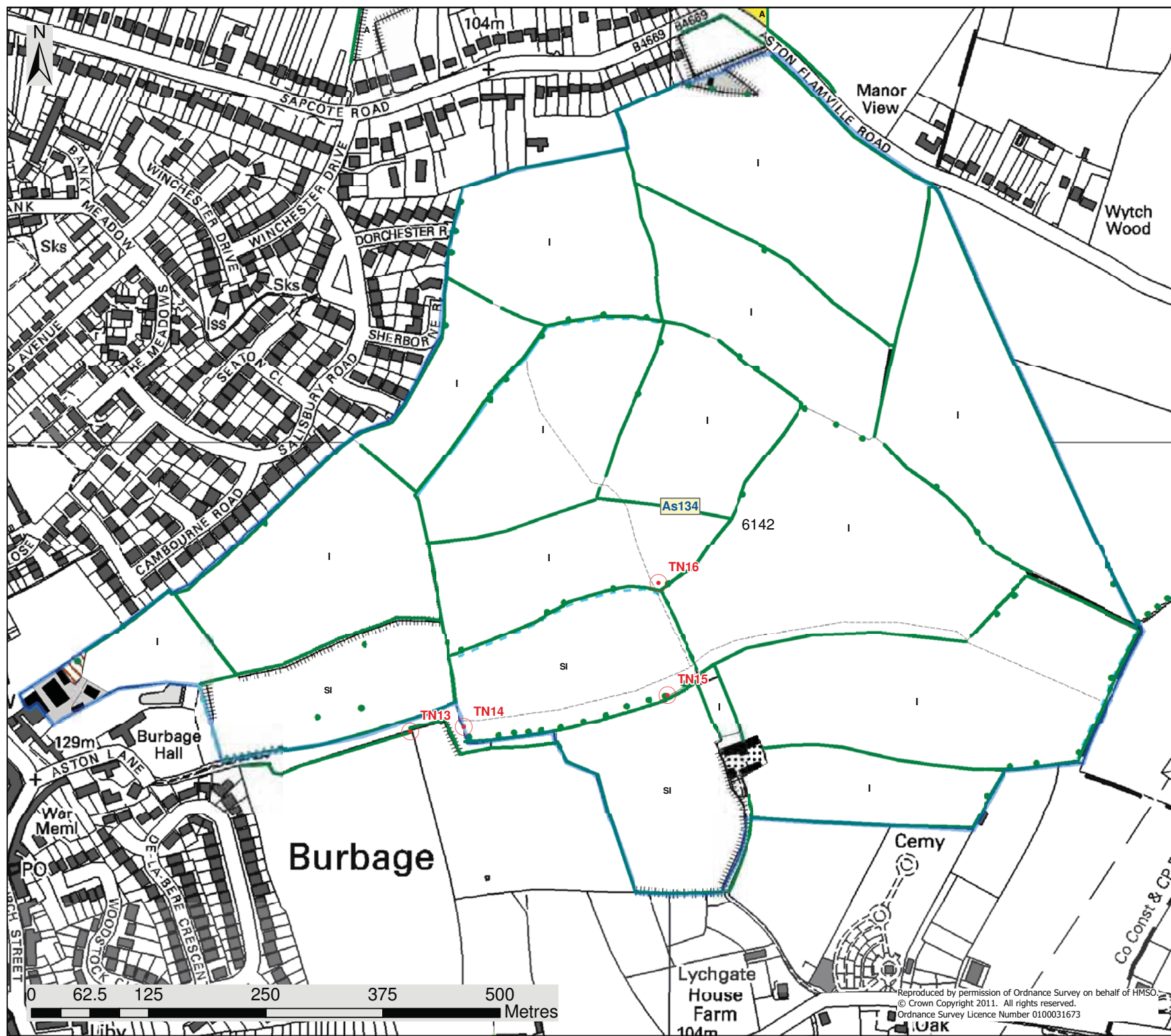
TEL: +44 (0)116 234 8100
 FAX: +44 (0)116 234 8002
 e-mail: ecology@wyg.com



**Extended Phase 1 Habitat Plan
 Burbage Wood
 Allocations: As136, As138**

Figure No. 6b

Reproduced by permission of Ordnance Survey on behalf of HMSO.
 © Crown Copyright 2011. All rights reserved.
 Ordnance Survey Licence Number 0100031673



- Legend**
- ▭ Preferred Options
 - ▭ Alternative Options
 - Target notes
 - X Scattered scrub
 - Coniferous trees
 - Broadleaved trees
 - W Species-rich intact hedgerow
 - W Defunct species-rich hedgerow
 - Species-poor intact hedgerow
 - - Defunct species-poor hedgerow
 - Open water ditch or stream
 - Marginal vegetation
 - Wall
 - - Dry ditch
 - ▩ Fence
 - ▭ Ephemeral or short perennial
 - ▭ Open water
 - ▭ Flush
 - ▭ Swamp
 - ▭ Tall ruderal
 - ▭ Hard standing
 - ▭ Bare ground
 - ▭ Invasive plant
 - ▭ Dense or continuous scrub
 - ▭ Buildings within allocated sites
 - ▭ Introduced shrub
 - ▭ Arable
 - ▭ Acid grassland
 - ▭ Unimproved neutral grassland
 - ▭ Neutral semi-improved grassland
 - ▭ Poor semi-improved grassland
 - ▭ Improved grassland
 - ▭ Amenity grassland
 - ▭ Plantation broadleaved woodland
 - ▭ Plantation mixed woodland
 - ▭ Semi natural broadleaved woodland
- | | | | |
|----------|----------|----------|----------|
| Created: | Checked: | Date: | Version: |
| AG | VT | 18/01/12 | 1 |

WYG Environment
 Executive Park
 Avalon Way
 Anstey
 Leicestershire LE7 7GR

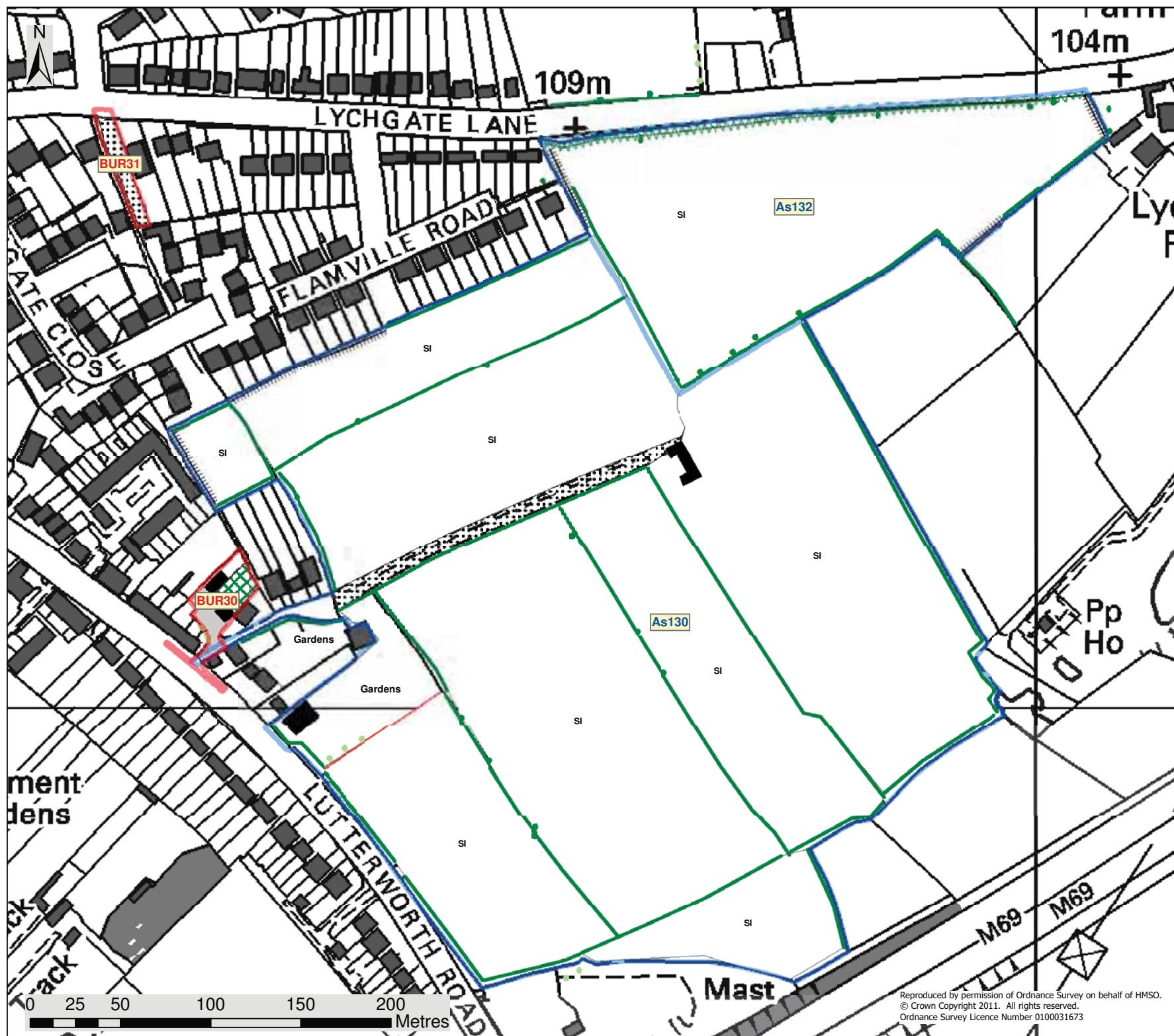
TEL: +44 (0)116 234 8100
 FAX: +44 (0)116 234 8002
 e-mail: ecology@wyg.com

Hinckley & Bosworth
 Borough Council
A Borough to be proud of

Extended Phase 1 Habitat Plan
Burbage Northeast
Allocations: As134, As132

Figure No. 6b

Reproduced by permission of Ordnance Survey on behalf of HMSO.
 © Crown Copyright 2011. All rights reserved.
 Ordnance Survey Licence Number 0100031673



- Legend**
- Preferred Options
 - Alternative Options
 - Target notes
 - X Scattered scrub
 - Coniferous trees
 - Broadleaved trees
 - W Species-rich intact hedgerow
 - W Defunct species-rich hedgerow
 - Species-poor intact hedgerow
 - - Defunct species-poor hedgerow
 - Open water ditch or stream
 - Marginal vegetation
 - Wall
 - - Dry ditch
 - Fence
 - Ephemeral or short perennial
 - Open water
 - Flush
 - Swamp
 - Tall ruderal
 - Hard standing
 - Bare ground
 - Invasive plant
 - Dense or continuous scrub
 - Buildings within allocated sites
 - Introduced shrub
 - Arable
 - Acid grassland
 - Unimproved neutral grassland
 - Neutral semi-improved grassland
 - Poor semi-improved grassland
 - Improved grassland
 - Amenity grassland
 - Plantation broadleaved woodland
 - Plantation mixed woodland
 - Semi natural broadleaved woodland

Created: AG	Checked: VT	Date: 18/01/12	Version: 1
----------------	----------------	-------------------	---------------

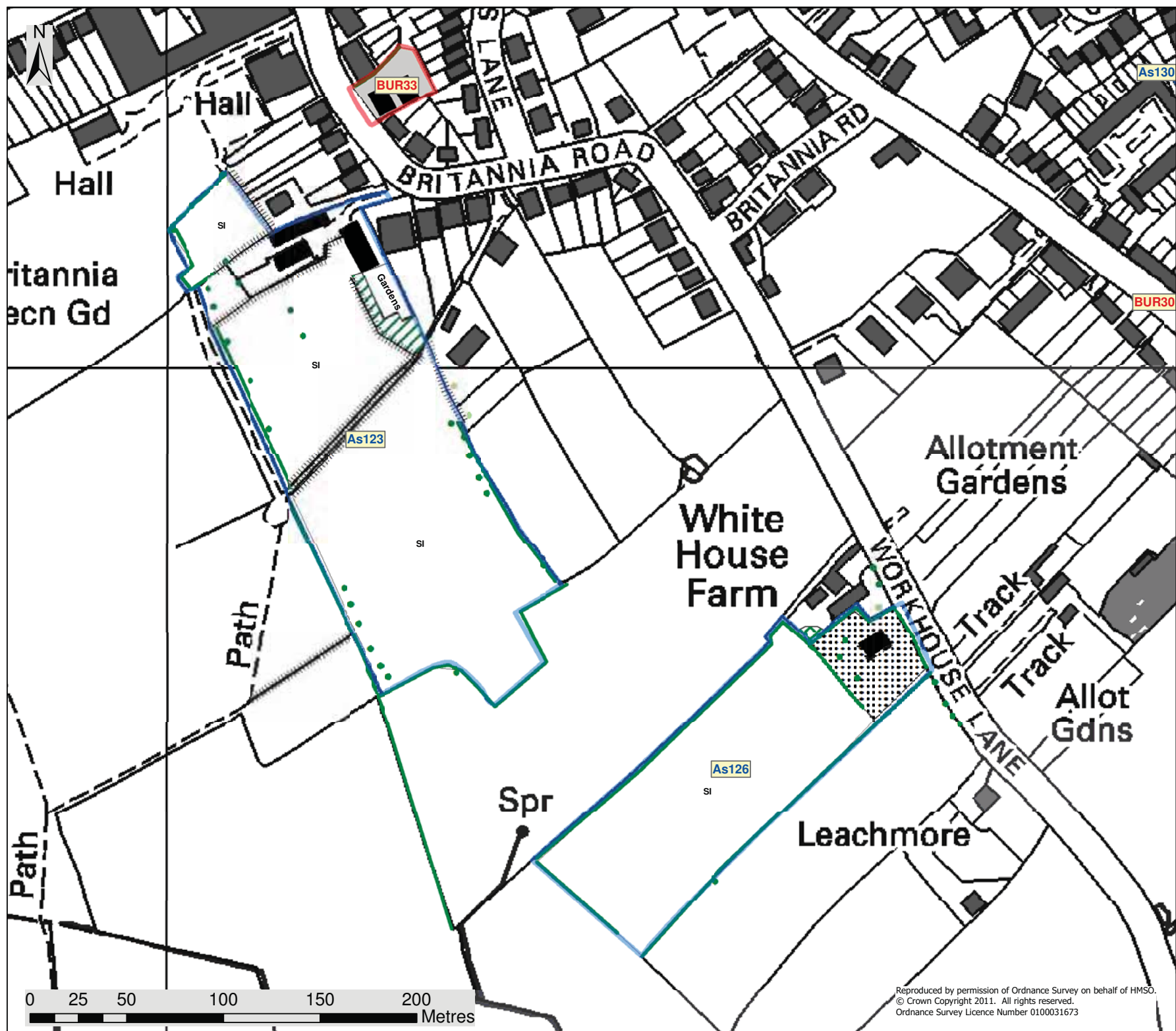
WYG Environment
Executive Park
Avalon Way
Anstey
Leicester LE7 7GR

TEL: +44 (0)116 234 8100
FAX: +44 (0)116 234 8002
e-mail: ecology@wyg.com

Hinckley & Bosworth
Borough Council
A Borough to be proud of

Extended Phase 1 Habitat Plan
Burbage East
Allocations: BUR30, BUR31,
As132, As133
Figure No. 6b

Reproduced by permission of Ordnance Survey on behalf of HMSO.
 © Crown Copyright 2011. All rights reserved.
 Ordnance Survey Licence Number 0100031673



Legend

- Preferred Options
- Alternative Options
- Target notes
- X Scattered scrub
- Coniferous trees
- Broadleaved trees
- ~ Species-rich intact hedgerow
- ~ Defunct species-rich hedgerow
- Species-poor intact hedgerow
- - Defunct species-poor hedgerow
- Open water ditch or stream
- Marginal vegetation
- Wall
- - Dry ditch
- Fence
- Ephemeral or short perennial
- Open water
- Flush
- Swamp
- Tall ruderal
- Hard standing
- Bare ground
- Invasive plant
- Dense or continuous scrub
- Buildings within allocated sites
- Introduced shrub
- Arable
- Acid grassland
- Unimproved neutral grassland
- Neutral semi-improved grassland
- Poor semi-improved grassland
- Improved grassland
- Amenity grassland
- Plantation broadleaved woodland
- Plantation mixed woodland
- Semi natural broadleaved woodland

Created: AG	Checked: VT	Date: 18/01/12	Version: 1
----------------	----------------	-------------------	---------------

WYG Environment
Executive Park
Avalon Way
Anstey
Leicester LE7 7GR

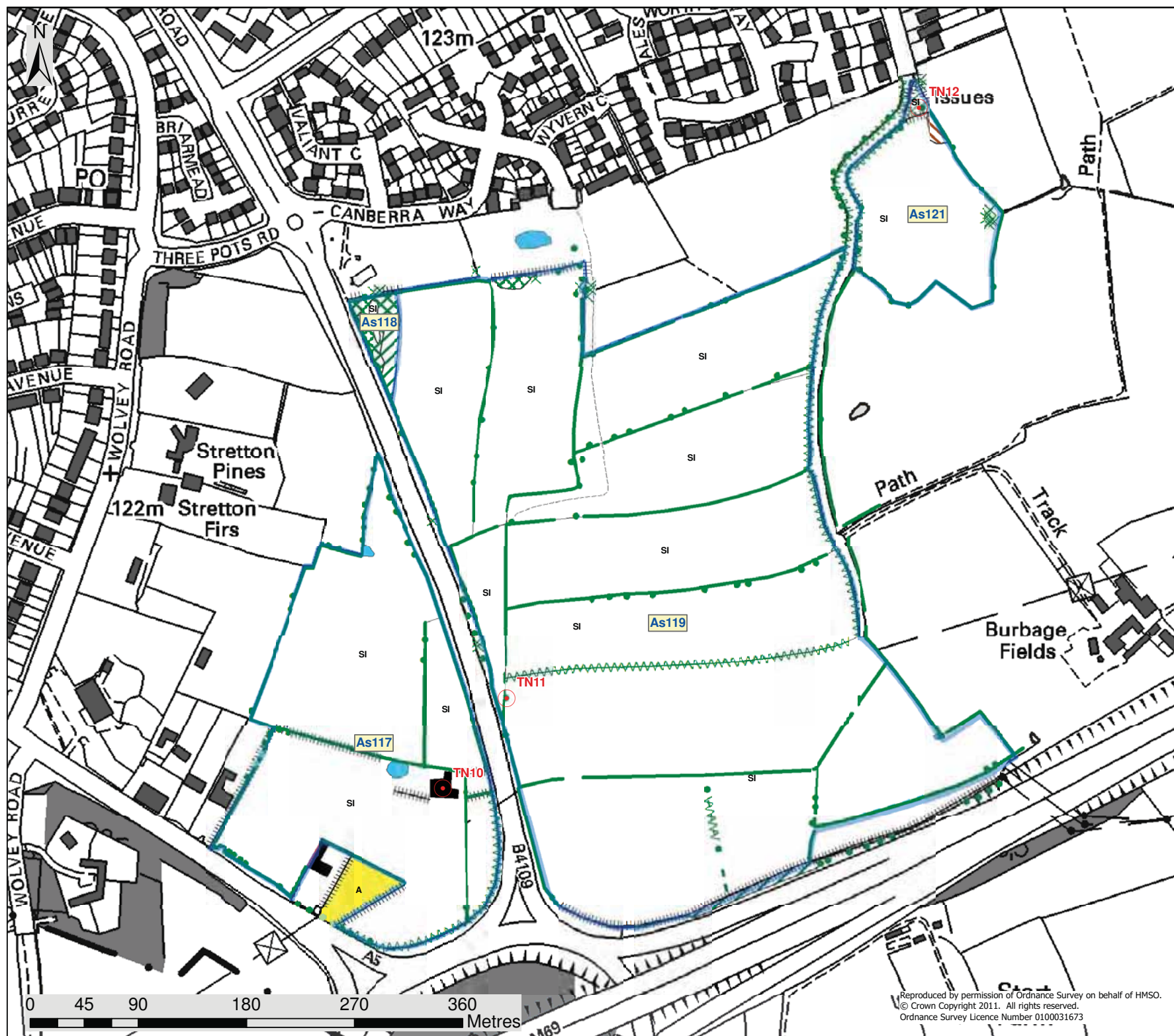
TEL: +44 (0)116 234 8100
FAX: +44 (0)116 234 8002
e-mail: ecology@wyg.com

Hinckley & Bosworth
Borough Council
A Borough to be proud of

**Extended Phase 1 Habitat Plan
Burbage Central
Allocations: As123, As126, BUR33**

Figure No. 6b

Reproduced by permission of Ordnance Survey on behalf of HMSO.
© Crown Copyright 2011. All rights reserved.
Ordnance Survey Licence Number 0100031673




- Legend**
- ▭ Preferred Options
 - ▭ Alternative Options
 - Target notes
 - ✕ Scattered scrub
 - Coniferous trees
 - Broadleaved trees
 - ▬▬▬ Species-rich intact hedgerow
 - ▬▬▬ Defunct species-rich hedgerow
 - ▬▬▬ Species-poor intact hedgerow
 - ▬▬▬ Defunct species-poor hedgerow
 - ▬ Open water ditch or stream
 - ▬ Marginal vegetation
 - ▬ Wall
 - - - Dry ditch
 - ▬▬▬▬ Fence
 - ▭ Ephemeral or short perennial
 - ▭ Open water
 - ▭ Flush
 - ▭ Swamp
 - ▭ Tall ruderal
 - ▭ Hard standing
 - ▭ Bare ground
 - ▭ Invasive plant
 - ▭ Dense or continuous scrub
 - ▭ Buildings within allocated sites
 - ▭ Introduced shrub
 - ▭ Arable
 - ▭ Acid grassland
 - ▭ Unimproved neutral grassland
 - ▭ Neutral semi-improved grassland
 - ▭ Poor semi-improved grassland
 - ▭ Improved grassland
 - ▭ Amenity grassland
 - ▭ Plantation broadleaved woodland
 - ▭ Plantation mixed woodland
 - ▭ Semi natural broadleaved woodland

Created: AG	Checked: VT	Date: 18/01/12	Version: 1
----------------	----------------	-------------------	---------------

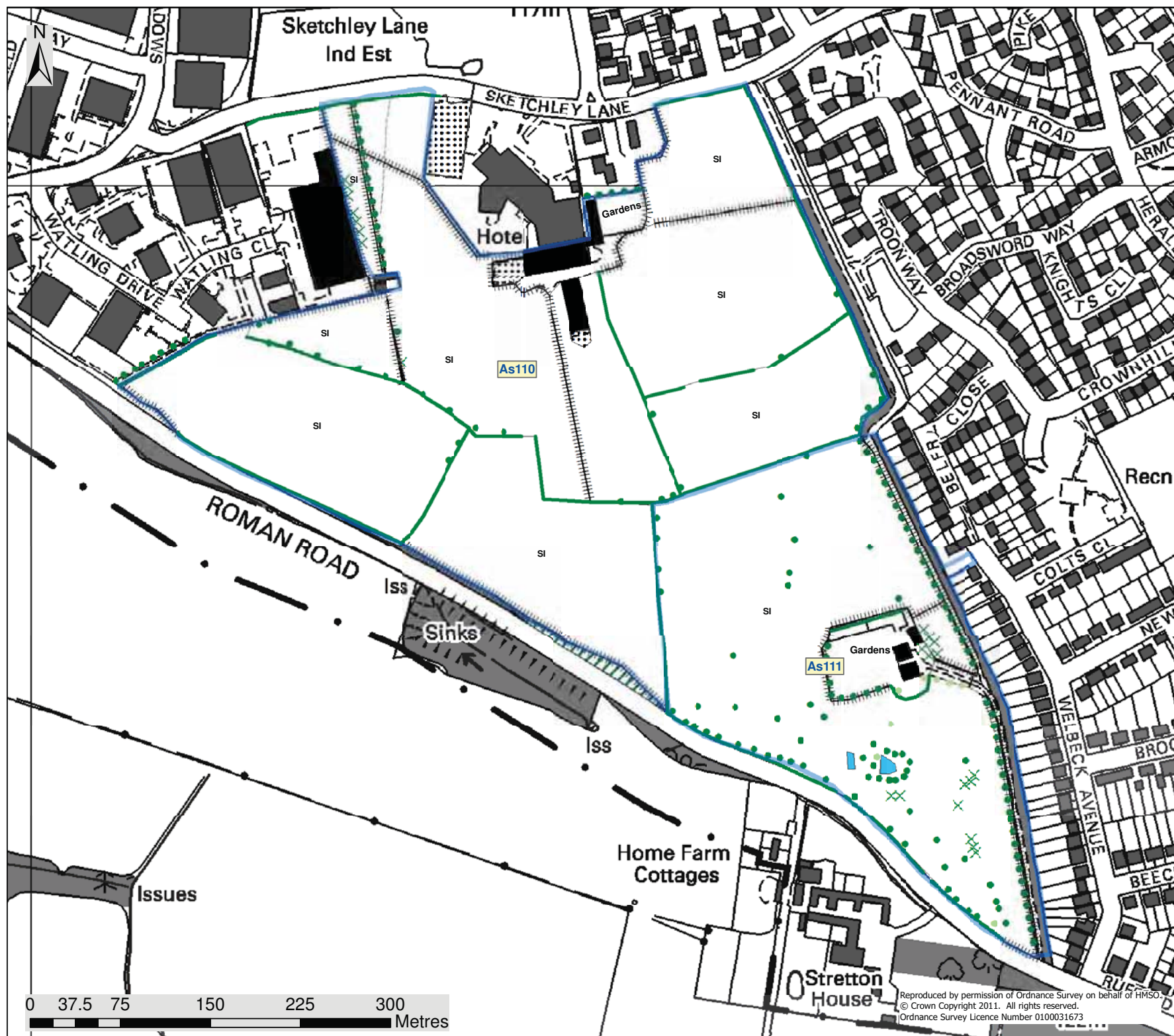
WYG Environment
Executive Park
Avalon Way
Anstey
Leicester LE7 7GR

TEL: +44 (0)116 234 8100
FAX: +44 (0)116 234 8002
e-mail: ecology@wyg.com



Extended Phase 1 Habitat Plan
Burbage South
Allocations: As117, As118, As119,
As121
Figure No. 6b

Reproduced by permission of Ordnance Survey on behalf of HMSO.
 © Crown Copyright 2011. All rights reserved.
 Ordnance Survey Licence Number 0100031673



- Legend**
- ▭ Preferred Options
 - ▭ Alternative Options
 - Target notes
 - ✕ Scattered scrub
 - Coniferous trees
 - Broadleaved trees
 - ▬ Species-rich intact hedgerow
 - ▬ Defunct species-rich hedgerow
 - ▬ Species-poor intact hedgerow
 - ▬ Defunct species-poor hedgerow
 - ▬ Open water ditch or stream
 - ▬ Marginal vegetation
 - ▬ Wall
 - ▬ Dry ditch
 - ▬ Fence
 - ▬ Ephemeral or short perennial
 - ▭ Open water
 - ▭ Flush
 - ▭ Swamp
 - ▭ Tall ruderal
 - ▭ Hard standing
 - ▭ Bare ground
 - ▭ Invasive plant
 - ▭ Dense or continuous scrub
 - ▭ Buildings within allocated sites
 - ▭ Introduced shrub
 - ▭ Arable
 - ▭ Acid grassland
 - ▭ Unimproved neutral grassland
 - ▭ Neutral semi-improved grassland
 - ▭ Poor semi-improved grassland
 - ▭ Improved grassland
 - ▭ Amenity grassland
 - ▭ Plantation broadleaved woodland
 - ▭ Plantation mixed woodland
 - ▭ Semi natural broadleaved woodland

Created:	Checked:	Date:	Version:
AG	VT	12/01/12	1

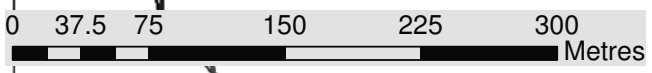
WYG Environment
 Executive Park
 Avalon Way
 Anstey
 Leicester LE7 7GR

TEL: +44 (0)116 234 8100
 FAX: +44 (0)116 234 8002
 e-mail: ecology@wyg.com

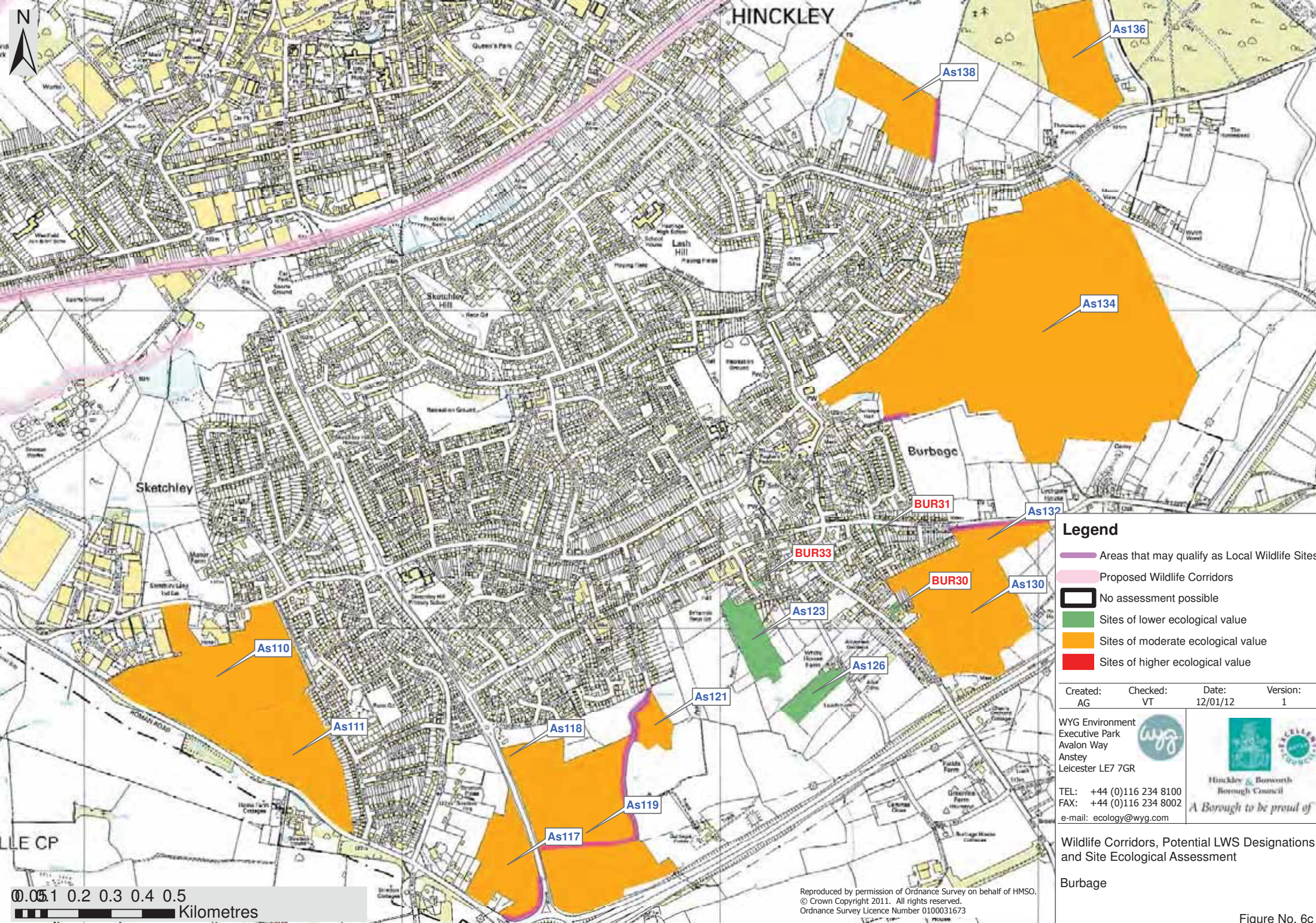
Hinckley & Bosworth
 Borough Council
A Borough to be proud of

Extended Phase 1 Habitat Plan
Burbage West
Allocations: As110, As111

Figure No. 6b



Reproduced by permission of Ordnance Survey on behalf of HMSO.
 © Crown Copyright 2011. All rights reserved.
 Ordnance Survey Licence Number 0100031673



Legend

- Areas that may qualify as Local Wildlife Sites
- Proposed Wildlife Corridors
- No assessment possible
- Sites of lower ecological value
- Sites of moderate ecological value
- Sites of higher ecological value

Created:	Checked:	Date:	Version:
AG	VT	12/01/12	1

WYG Environment
 Executive Park
 Avalon Way
 Anstey
 Leicestershire LE7 7GR
 TEL: +44 (0)116 234 8100
 FAX: +44 (0)116 234 8002
 e-mail: ecology@wyg.com



Wildlife Corridors, Potential LWS Designations and Site Ecological Assessment

Burbage

Reproduced by permission of Ordnance Survey on behalf of HMSO.
 © Crown Copyright 2011. All rights reserved.
 Ordnance Survey Licence Number 0100031673

Figure No. 6c