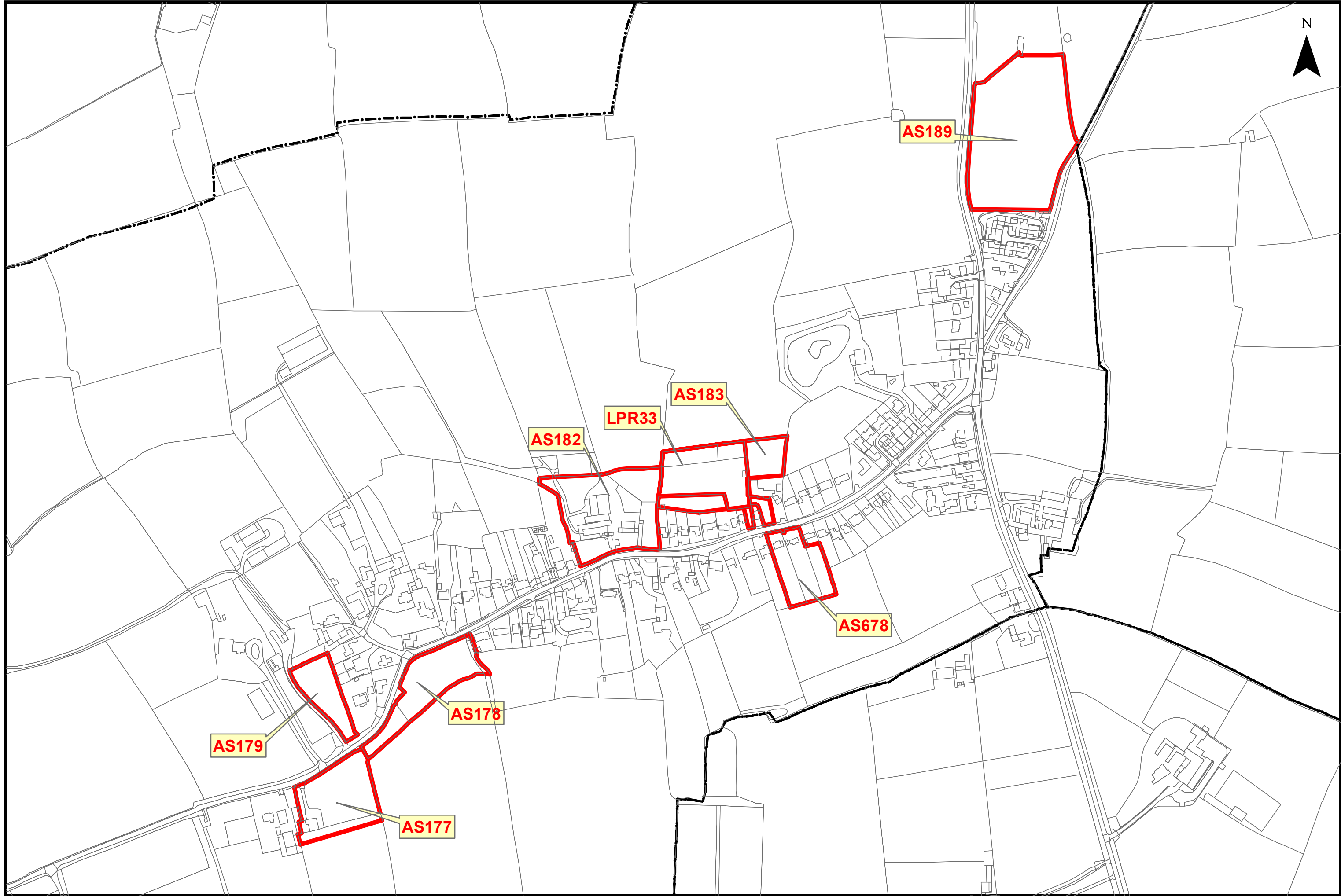


Carlton Overview Map SHELAA 2018

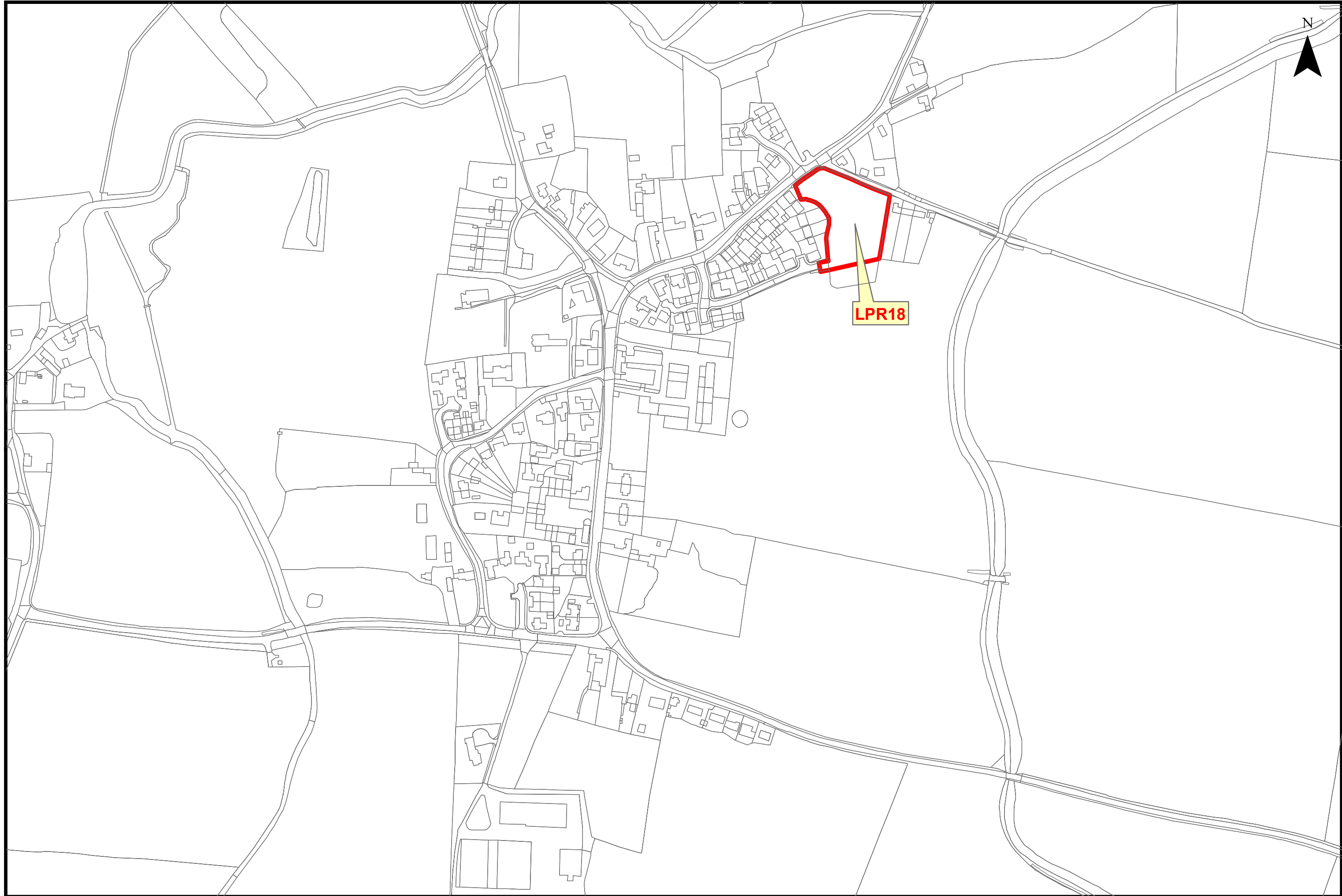


This map is based upon Ordnance Survey material with the permission of Ordnance Survey on behalf of the Controller of Her Majesty's Stationery Office© Crown copyright. Unauthorised reproduction infringes crown copyright and may lead to prosecution or civil proceedings. Hinckley & Bosworth Borough Council LA100018489 Published 2014

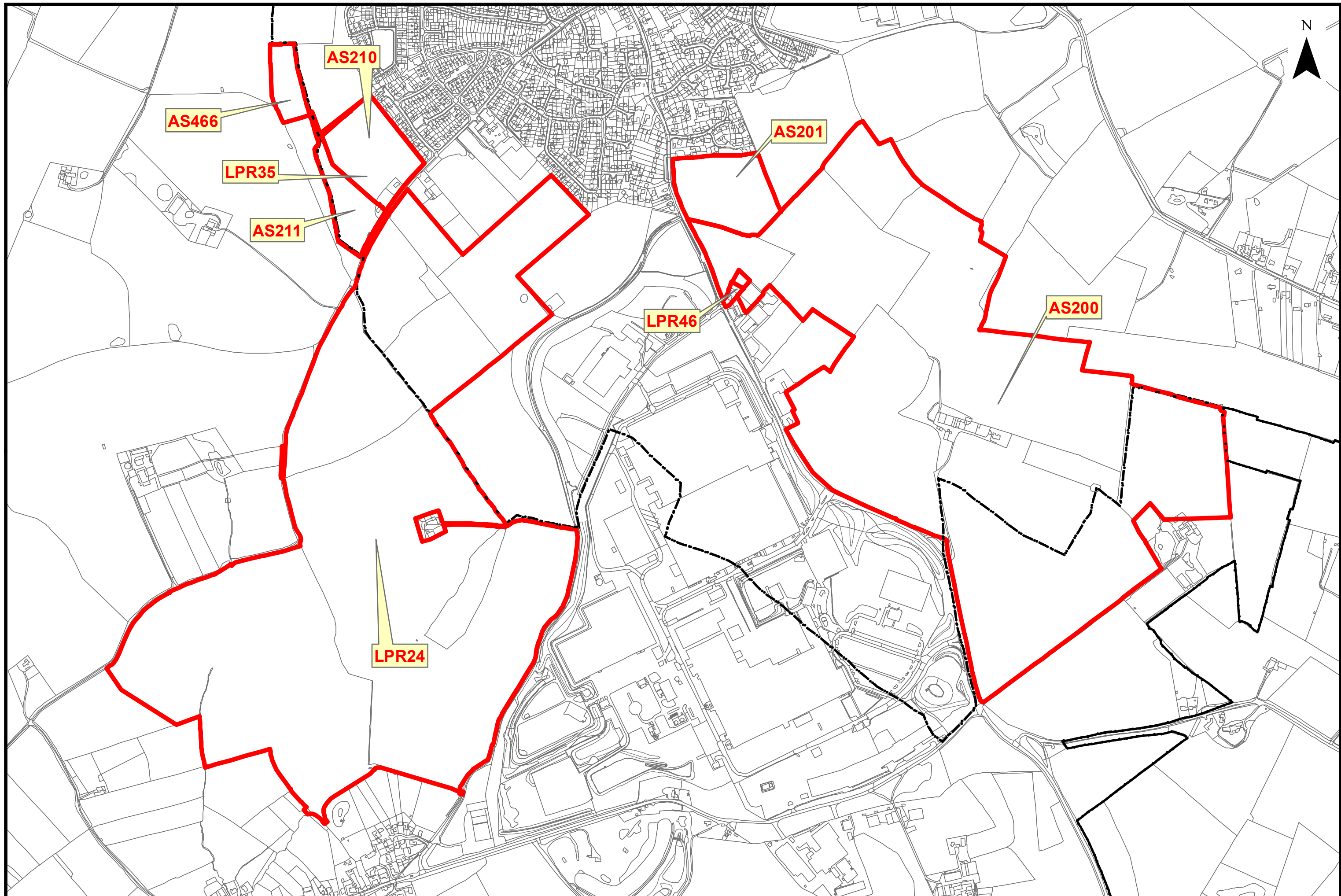
Oct 2018

0 185 370 740 Meters

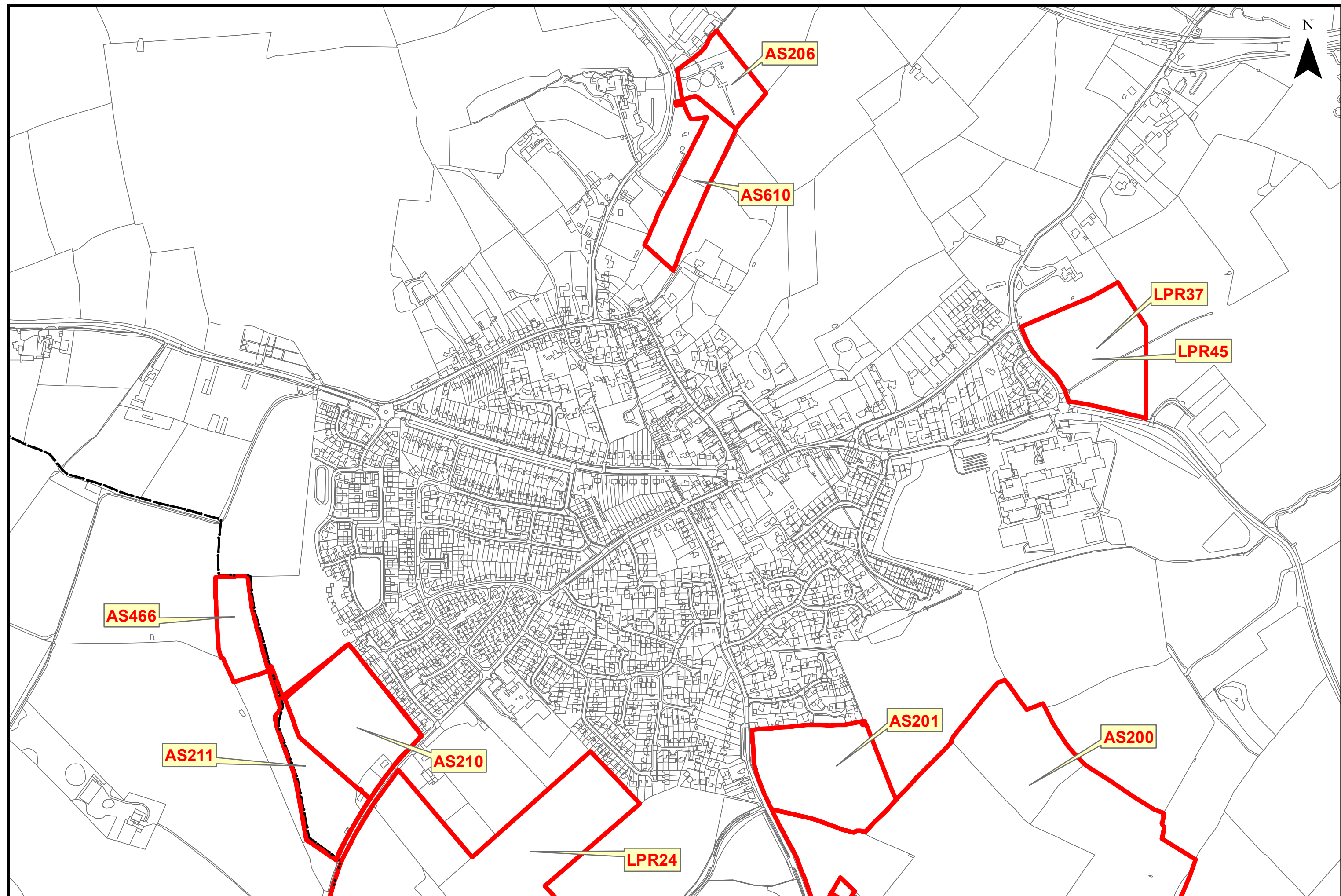
Congerstone Overview Map SHELAA 2018



Desford South Overview Map SHELAA 2018

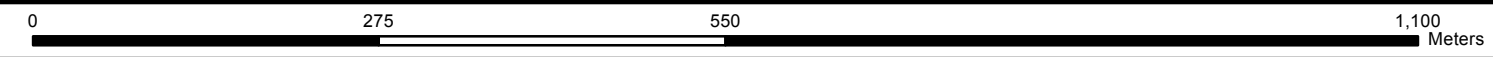


Desford Village Overview Map SHELAA 2018

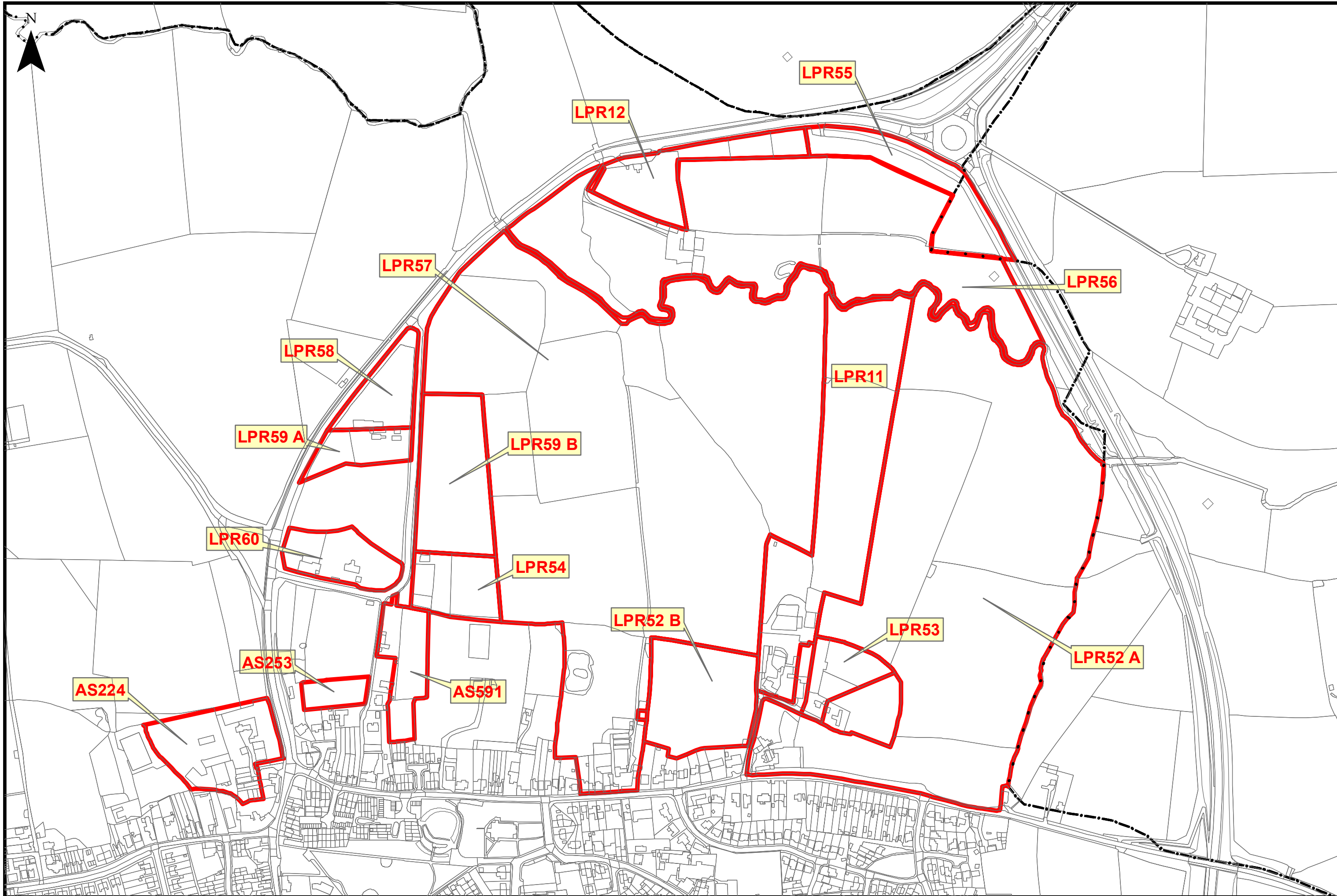


This map is based upon Ordnance Survey material with the permission of Ordnance Survey on behalf of the Controller of Her Majesty's Stationery Office© Crown copyright. Unauthorised reproduction infringes crown copyright and may lead to prosecution or civil proceedings. Hinckley & Bosworth Borough Council LA100018489 Published 2014

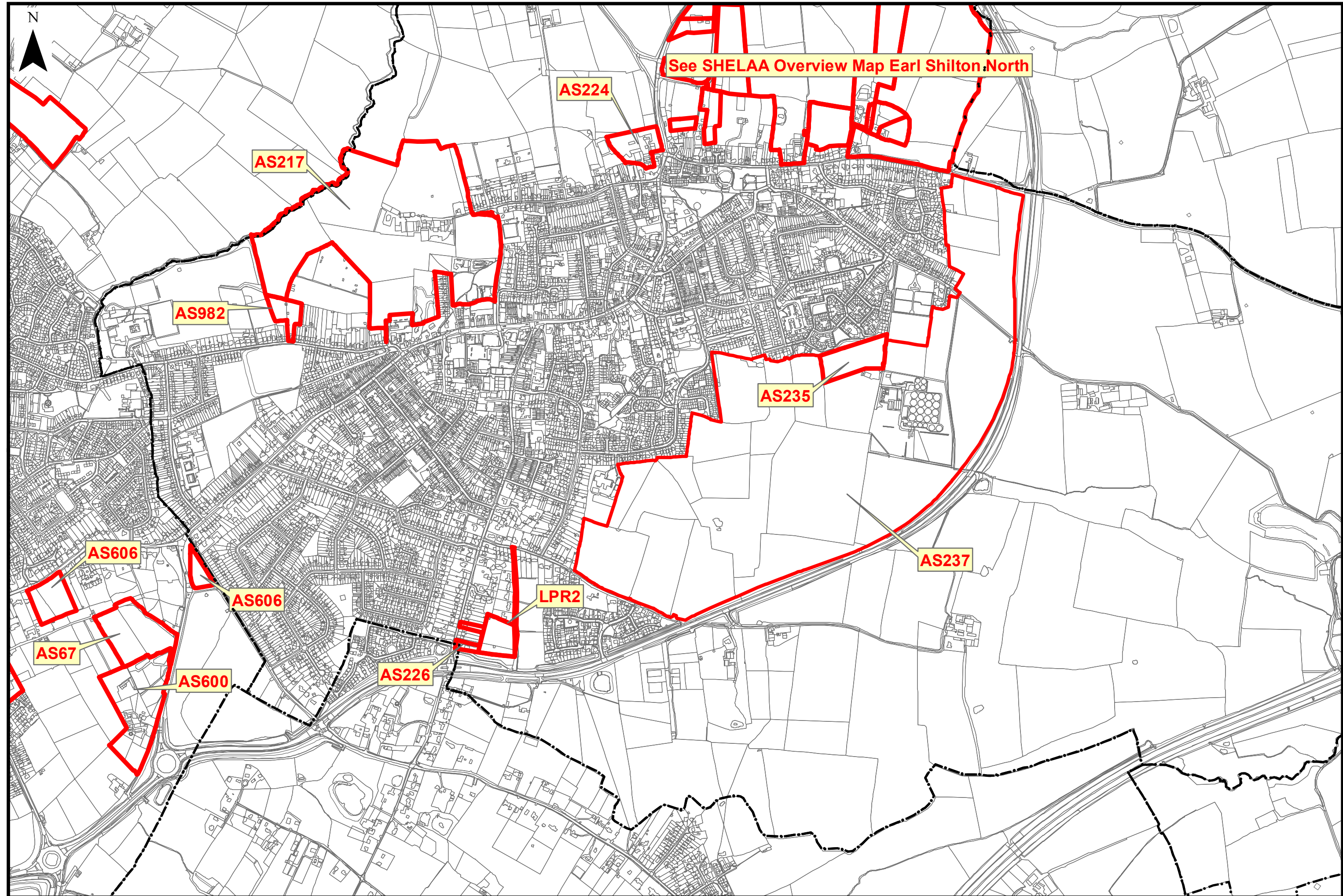
Oct 2018



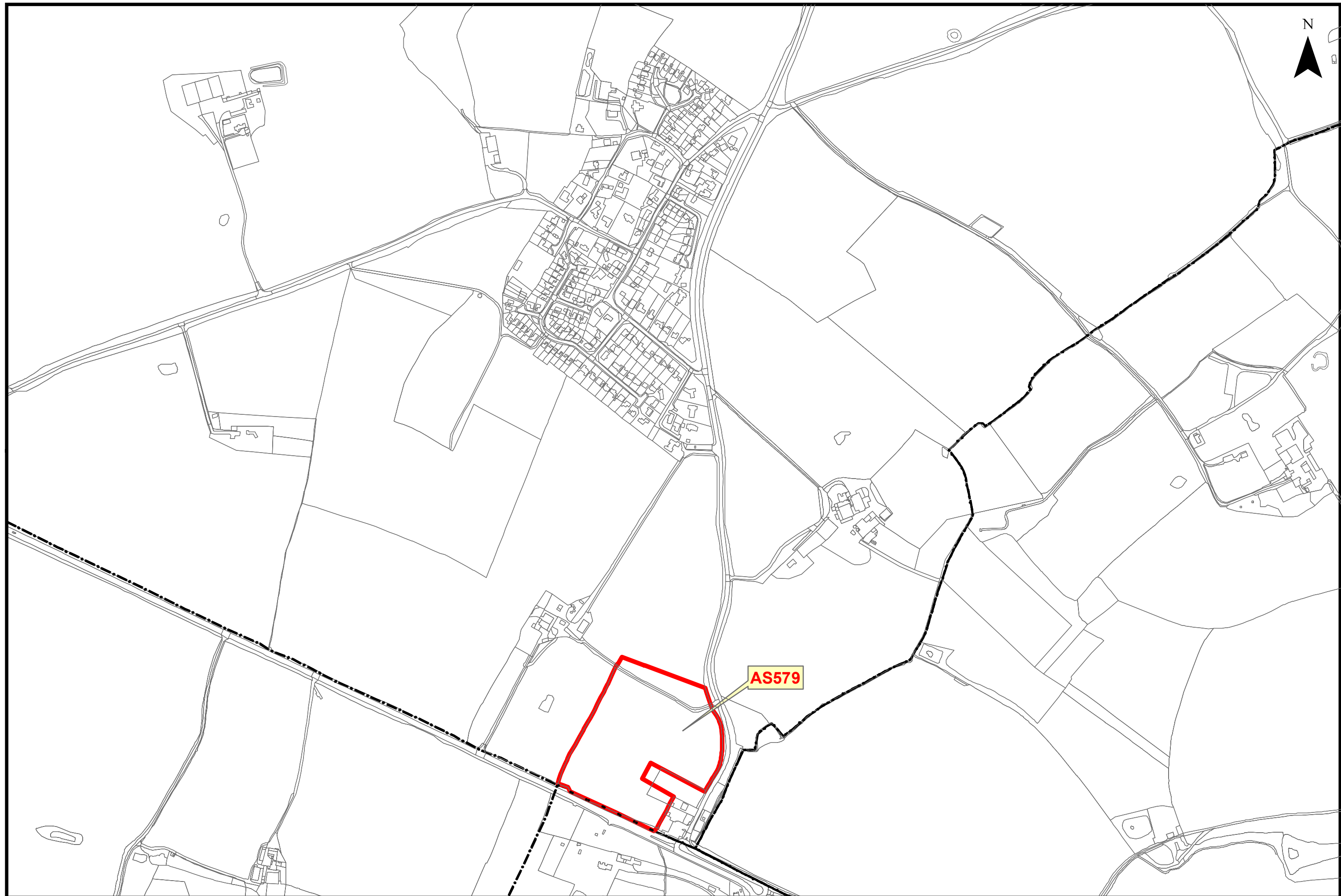
Earl Shilton North Overview Map SHELAA 2018



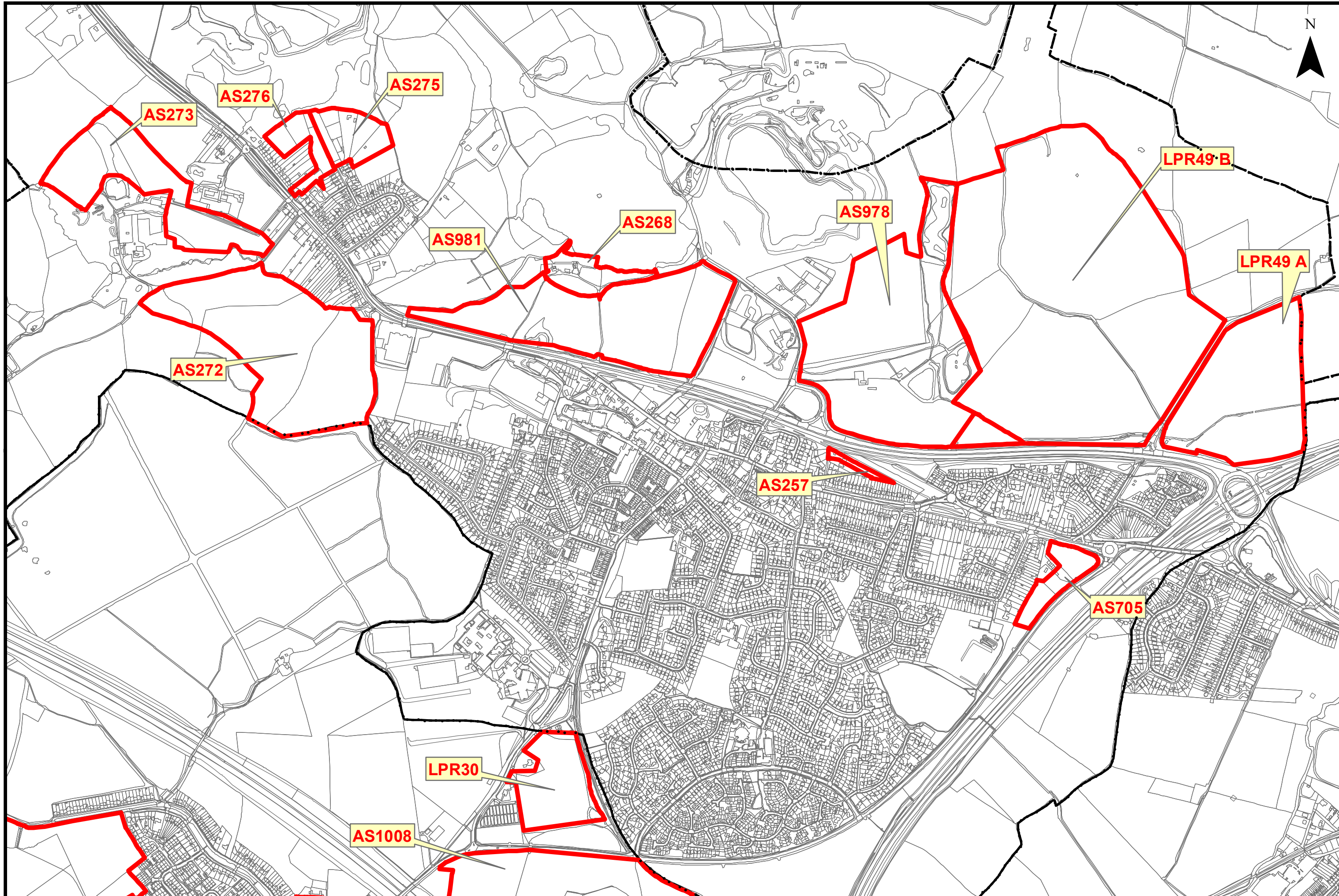
Earl Shilton Overview Map SHELAA 2018



Fenny Drayton Overview Map SHELAA 2018



Groby Overview Map SHELAA 2018



Higham on the Hill Overview Map SHELAA 2018

