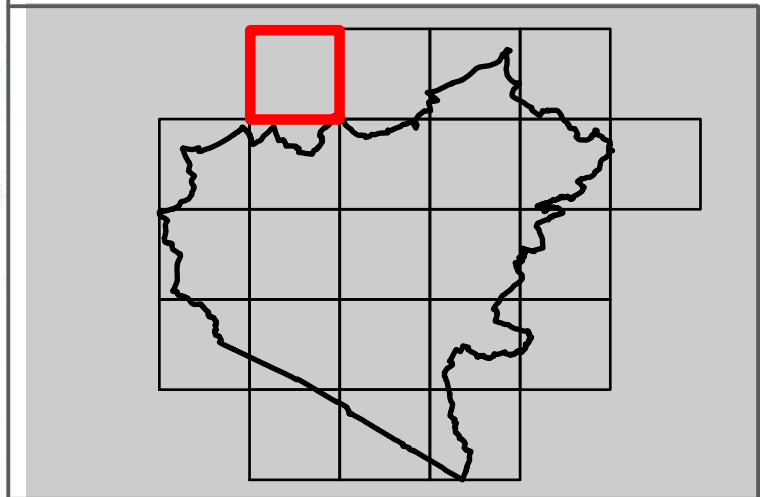


HINCKLEY AND BOSWORTH BOROUGH LEVEL 1 STRATEGIC FLOOD RISK ASSESSMENT

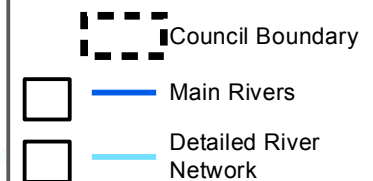
APPENDIX A: GEOPDF FLOOD RISK MAPPING

INDEX GRID: A2

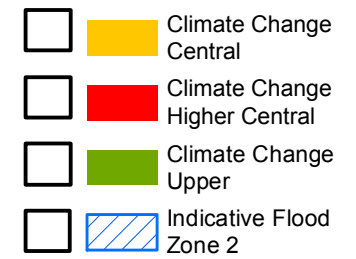


Note: All layers are turned off by default. Click the box next to the layer of interest to

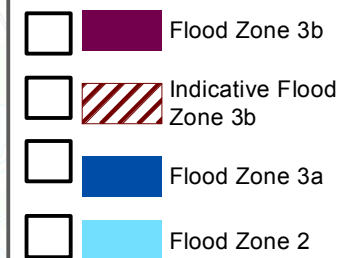
Authority Information



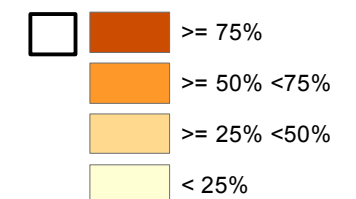
Climate Change



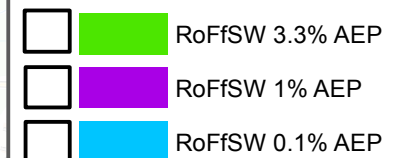
Flood Zones



Areas Susceptible to Groundwater Flooding



Surface Water



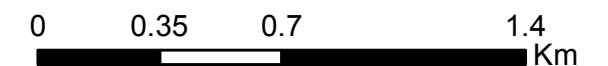
Historical Flooding



Emergency Planning



Defences



Contains Environment Agency information © Environment Agency and/or database right

Contains OS data © Crown copyright and database right 2019

This document is the property of Jeremy Benn Associates Ltd. It shall not be reproduced in whole or in part, not disclosed to a third party, without the permission of Jeremy Benn Associates Ltd.

