

Site ID: LPR79 - Land north and west of Chapel Lane

OSNGR: SK 37013 05645

Area: 1.26 ha

Current land use: Greenfield

Proposed Development Details:

Flood Zone Coverage

FZ3b : 7%

FZ3a: 7%

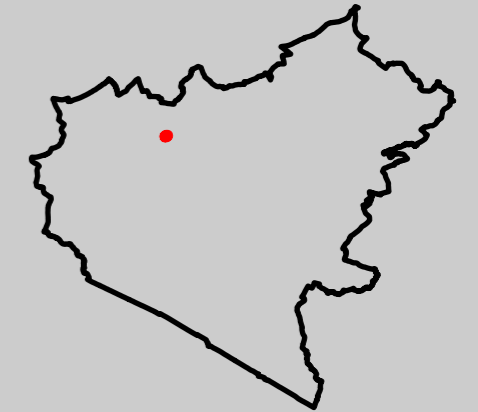
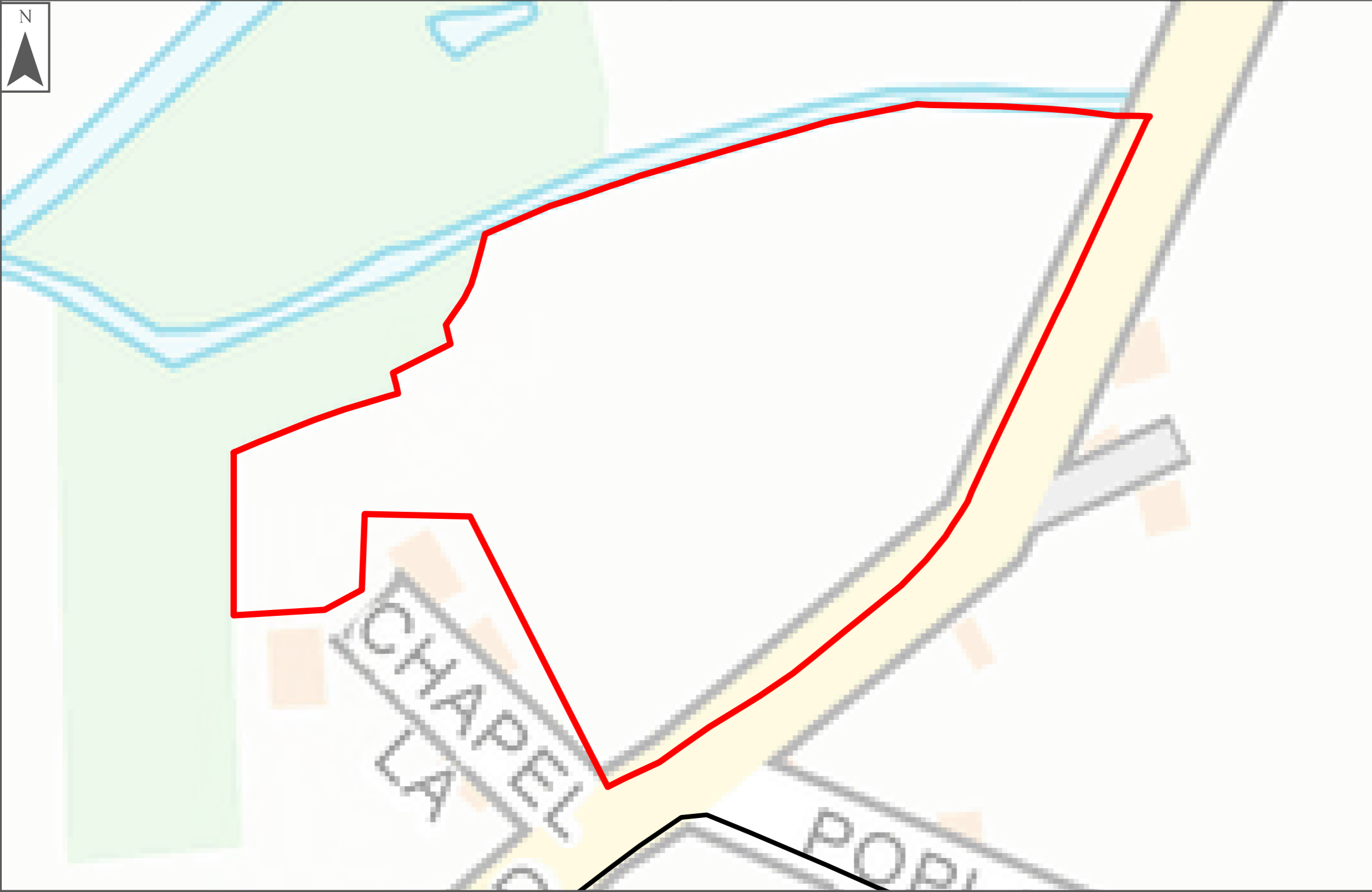
FZ2:9%

FZ1: 91%

Residential

APPENDIX A LEVEL 2 GEOPDF MAPPING

HINCKLEY AND BOSWORTH BOROUGH COUNCIL LEVEL 2 STRATEGIC FLOOD RISK ASSESSMENT



Please refer to Main Report and Site Summary Table for further information on the datasets

LEGEND

Flood Risk

Flood Zones

- Flood Zone 3b
- Indicative FZ3b
- Flood Zone 3a
- Flood Zone 2

Surface Water Extent

- RoFfSW 30-year Extent
- RoFfSW 100-year Extent
- RoFfSW 1000-year Extent

100-year fluvial event

Depth (m)

- 0 - 0.15
- 0.15 - 0.3
- 0.3 - 0.6
- 0.6 - 0.9
- 0.9 - 1.2
- >1.20

100-year surface water event

RoFfSW Depth (m)

- 0.00 - 0.15
- 0.15 - 0.30
- 0.30 - 0.60
- 0.60 - 0.90
- 0.90 - 1.20
- > 1.20

Hazard rating

- Very low hazard
- Danger for some
- Danger for most
- Danger for all

RoFfSW Hazard rating


- Very low hazard
- Danger for some
- Danger for most
- Danger for all

Velocity (m/s)

- 0.00 - 0.25
- 0.25 - 0.50
- 0.50 - 1.00
- 1.00 - 2.00
- >2.00

RoFfSW Velocity (m/s)

- 0.00 - 0.25
- 0.25 - 0.50
- 0.50 - 1.00
- 1.00 - 2.00
- > 2.00



Reproduced from Ordnance Survey mapping with the permission of Ordnance Survey on behalf of the Controller of Her Majesty's Stationery Office. © Crown copyright and database rights 2019. © Ordnance Survey licence number: 100018489. Use of this data is subject to terms and conditions. You are not permitted to copy, sub-license, distribute, sell or otherwise make available the Licensed Data to third parties in any form. Contains Environment Agency information © Environment Agency and/or database rights. Contains data derived from BGS digital data under licence from the British Geological Survey copyright NERC. Some features of this information are based on digital spatial data licensed from the Centre for Ecology & Hydrology © NERC (CEH). Defra, Met Office and DARD Rivers Agency © Crown copyright. © Cranfield University. © James Hutton Institute. Contains OS data © Crown copyright and database right 2015. Land & Property Services © Crown copyright and database rights. This document is the property of Jeremy Benn Associates Ltd. It shall not be reproduced in whole or in part, not disclosed to a third party, without the permission of Jeremy Benn Associates Ltd.

LEGEND

Authority Information

- Council Boundary
- Level 2 Sites
- Preferred SHELAA sites

Watercourses

- Main Rivers
- Detailed River Network
- Embankment

Other

- Historic Landfill
- Flood Warning Area
- Flood Alert

Susceptibility to Groundwater Flooding

- >= 75%
- >= 50% <75%
- >= 25% <50%
- < 25%

Climate Change

- Climate Change Central
- Climate Change Higher Central
- Climate Change Upper End
- Indicative Climate Change Extent