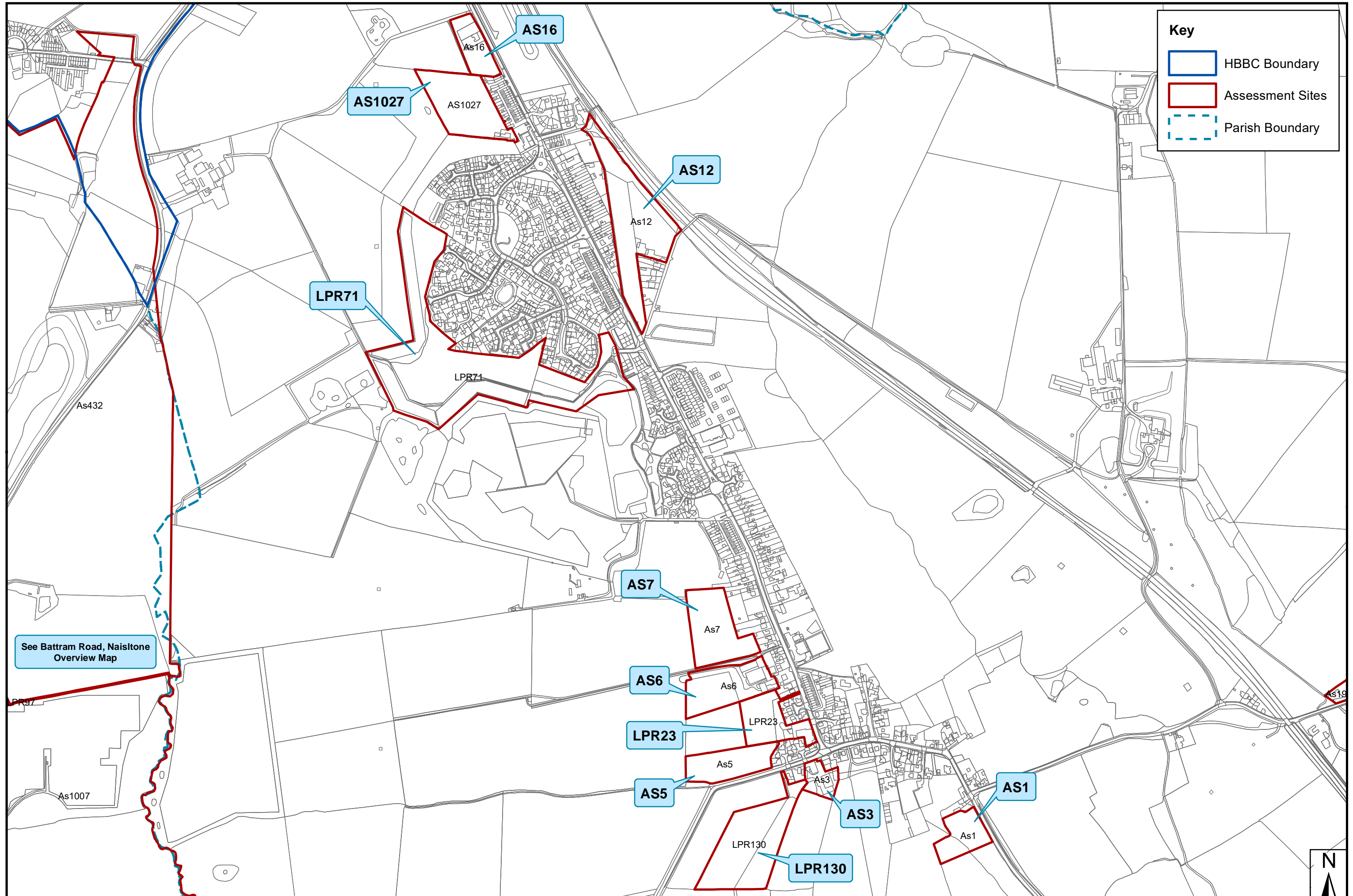


Strategic Housing  
and Economic  
Land Availability  
Assessment  
(SHELAA) –  
Appendix 1

Hinckley & Bosworth  
Borough Council

# SHELAA 2020 Overview Map - Settlement: Bagworth



**Key**




- HBBC Boundary
- Assessment Sites
- Parish Boundary

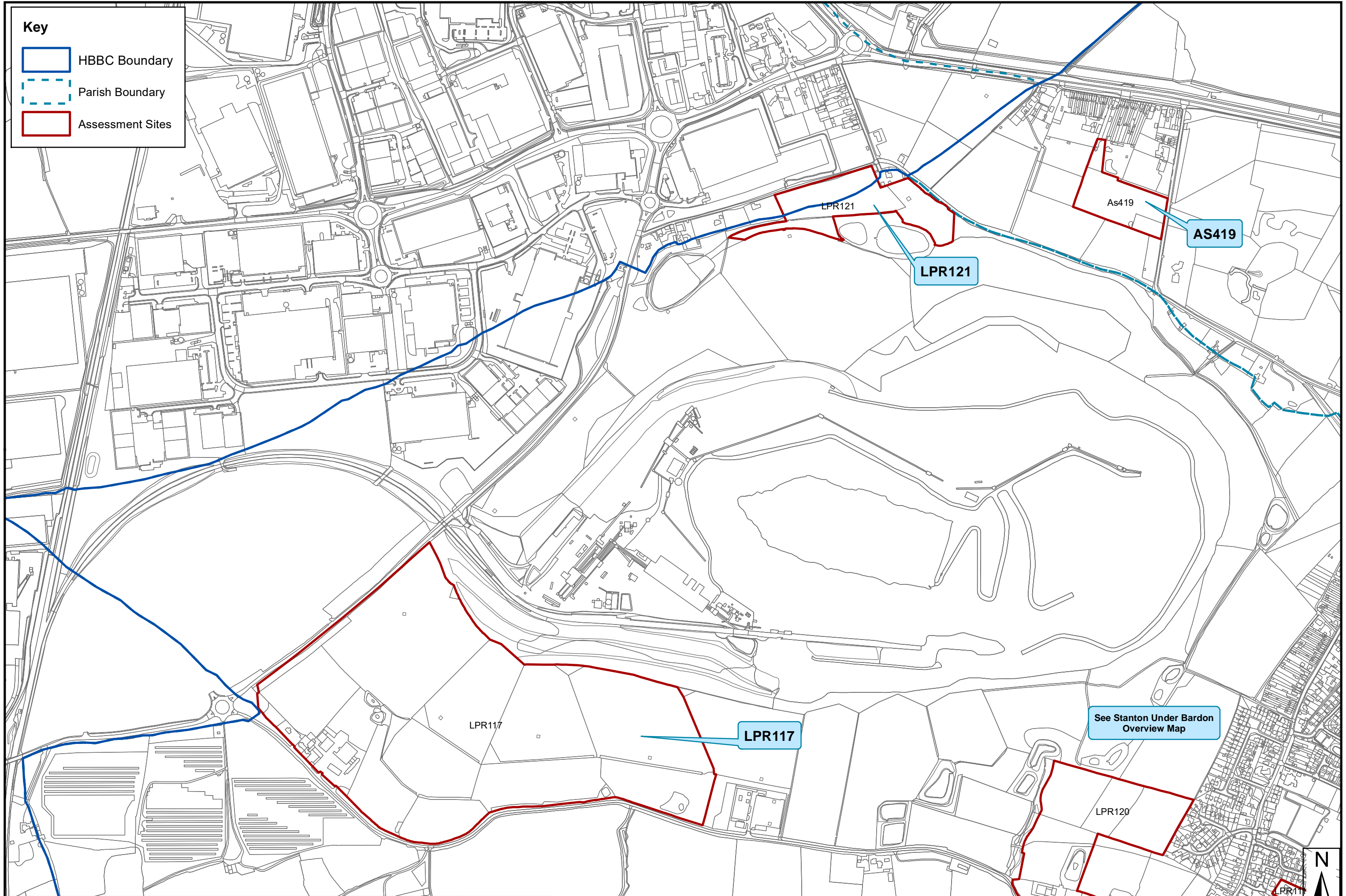




# SHELAA 2020 Overview Map - Location: Bardon, Stanton Under Bardon

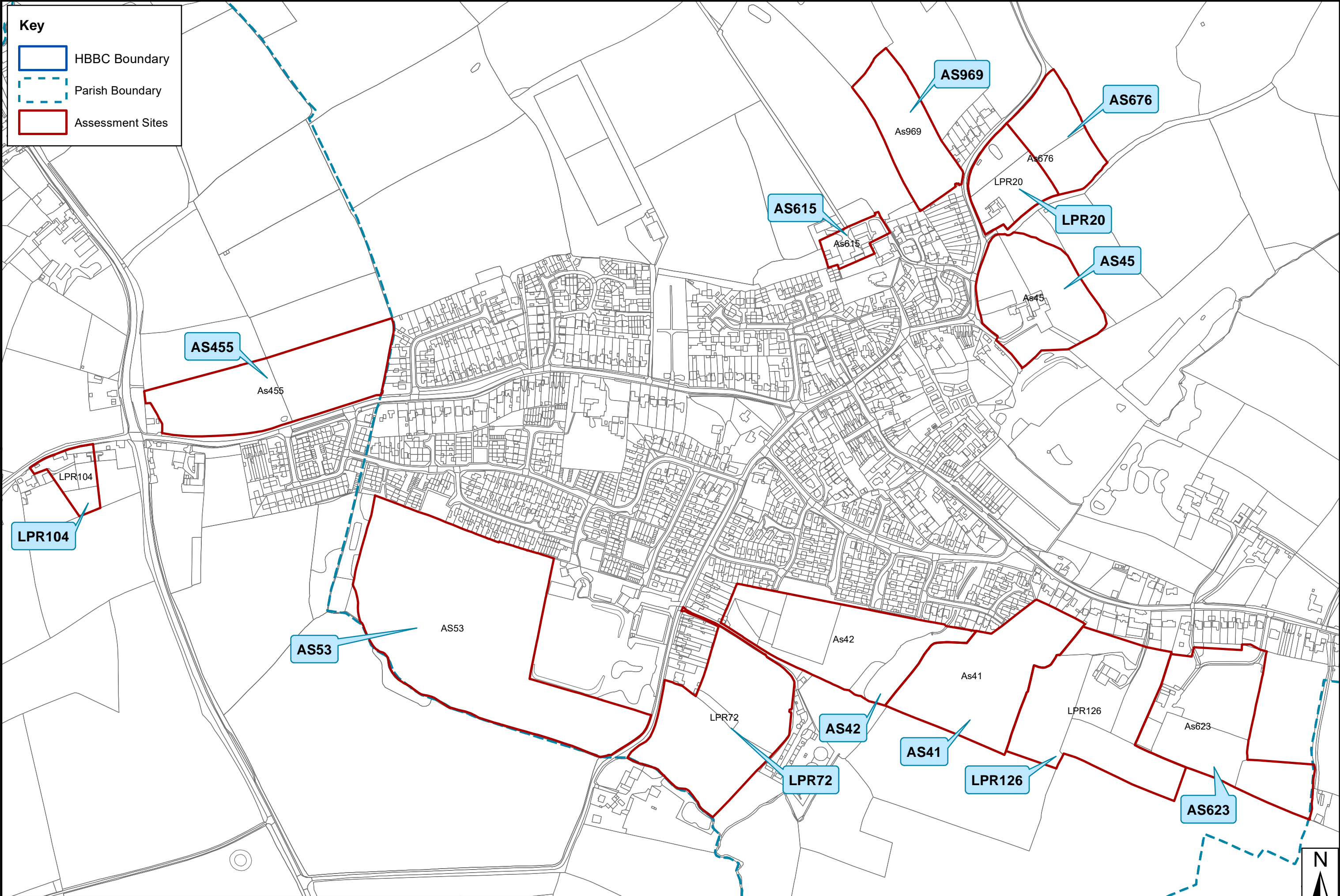
**Key**

-  HBBC Boundary
-  Parish Boundary
-  Assessment Sites





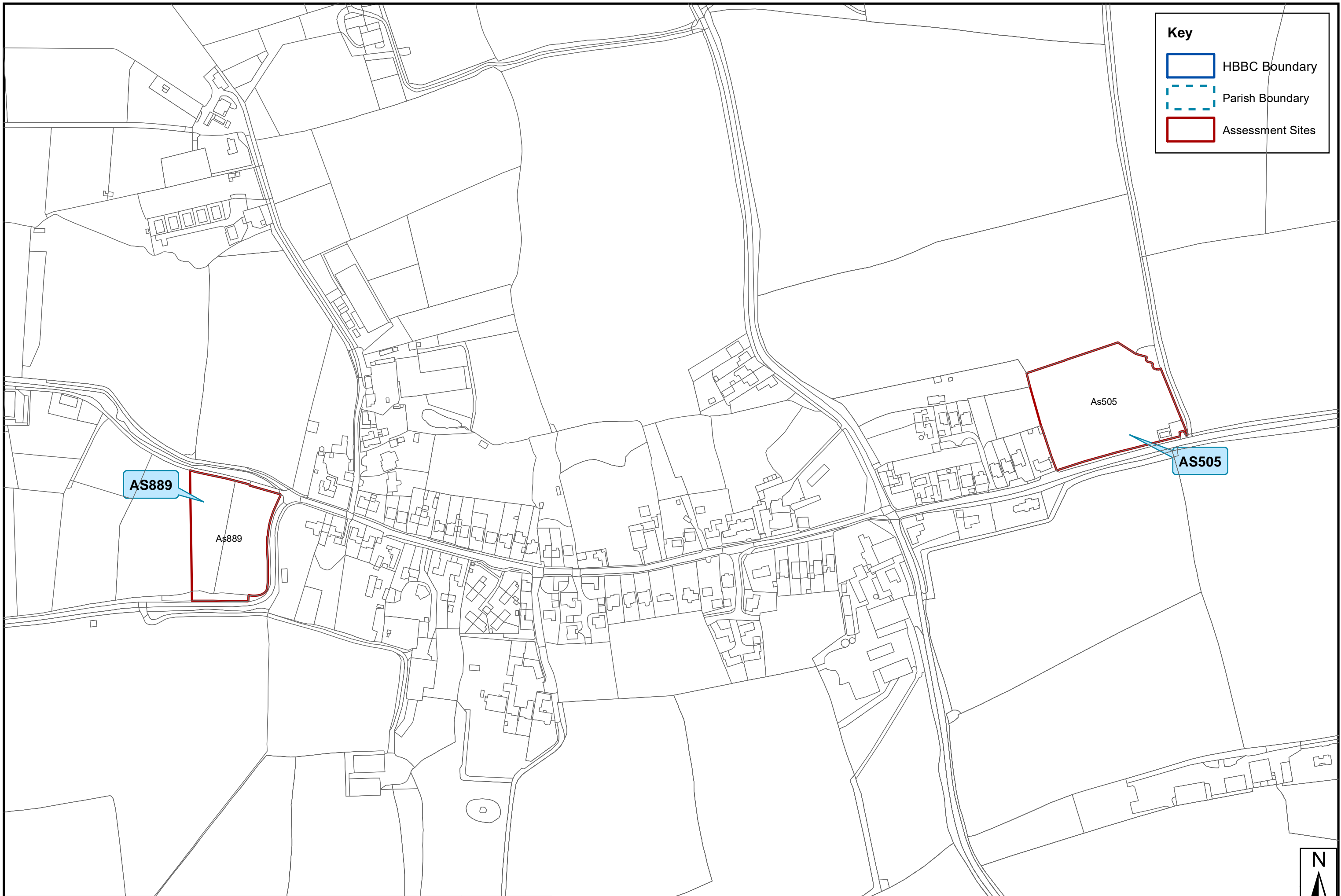
SHELAA 2020 Overview Map - Settlement: Barlestone






This map is based upon Ordnance Survey material with the permission of Ordnance Survey on behalf of the Controller of Her Majesty's Stationery Office© Crown copyright. Unauthorised reproduction infringes crown copyright and may lead to prosecution or civil proceedings. Hinckley & Bosworth Borough Council LA100018489 Published 2021



# SHELAA 2020 Overview Map - Settlement: Barton in the Beans



**Key**

-  HBBC Boundary
-  Parish Boundary
-  Assessment Sites

**AS889**

As889

**AS505**

As505

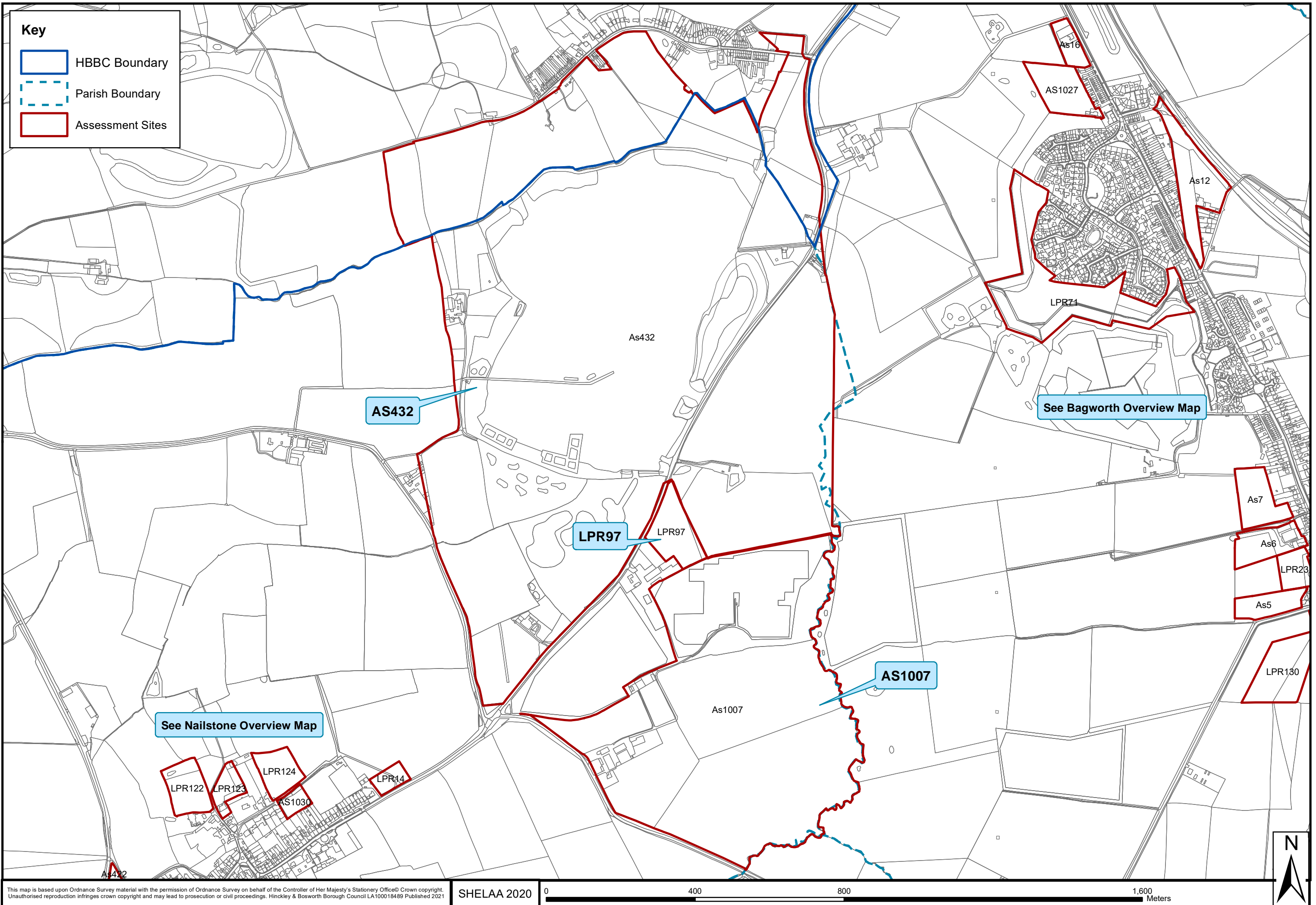




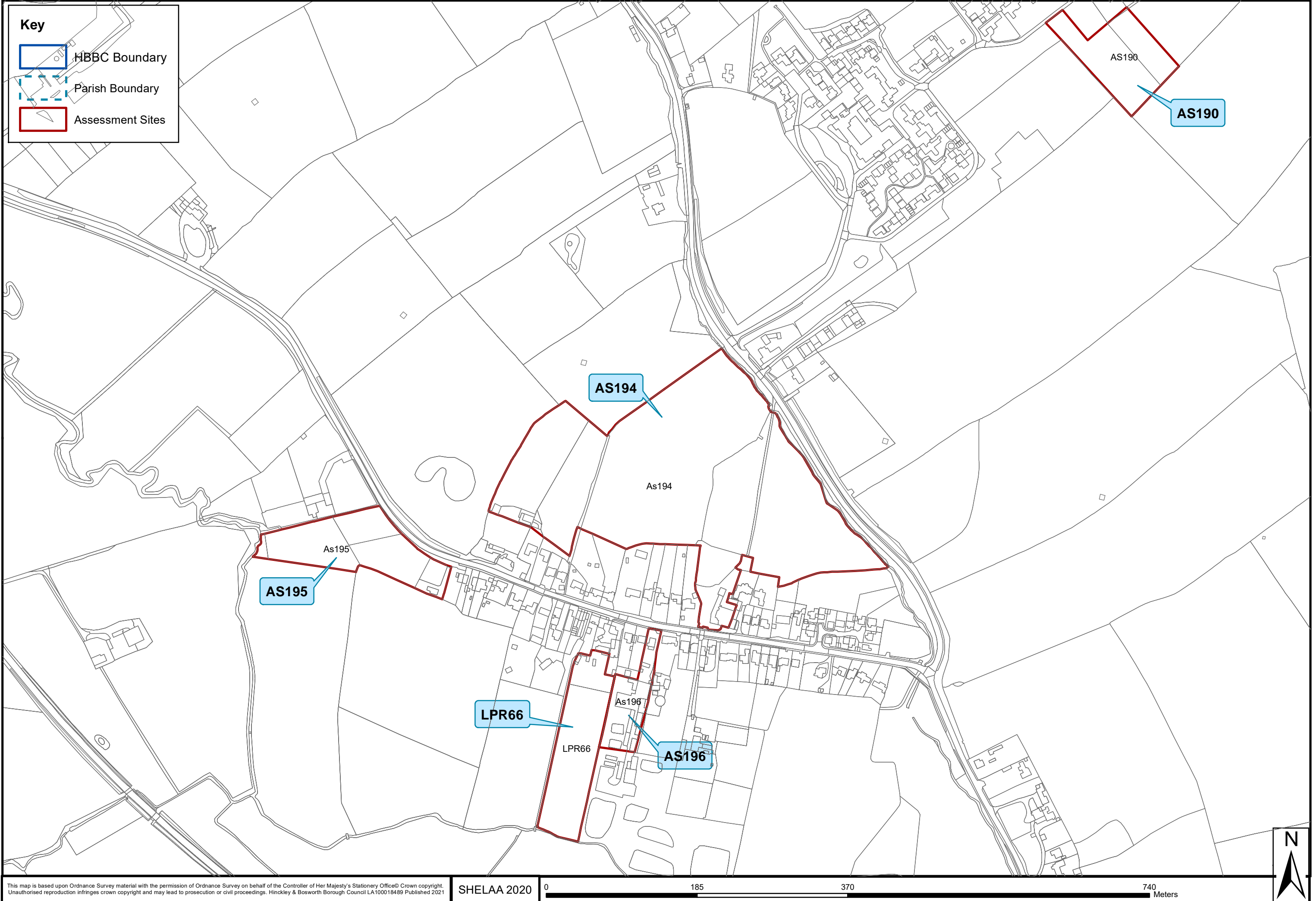




# SHELAA 2020 Overview Map - Location: Battram Road, Nailstone

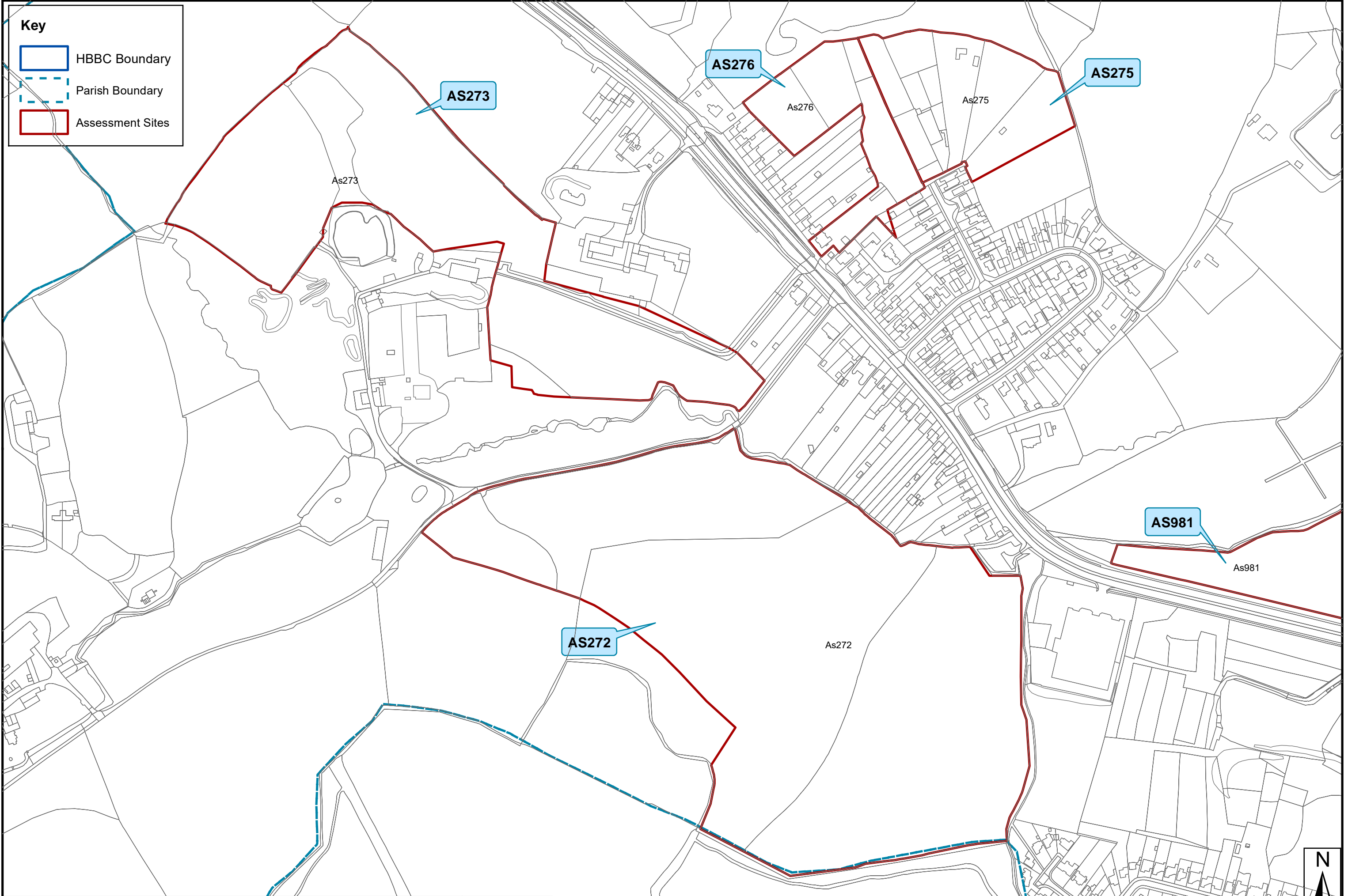


# SHELAA 2020 Overview Map - Settlement: Botcheston



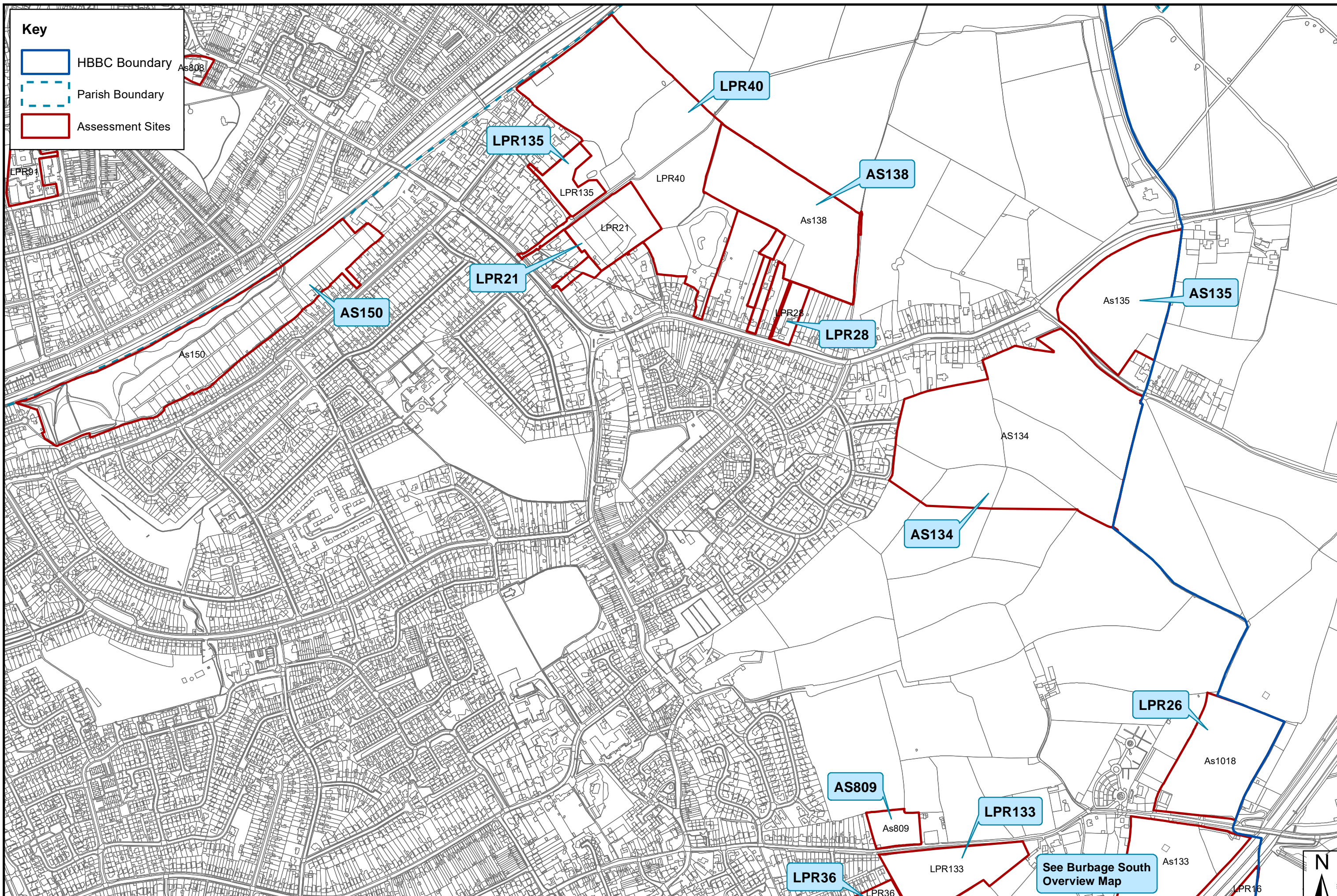


# SHELAA 2020 Overview Map - Location: Bradgate Hill, Groby





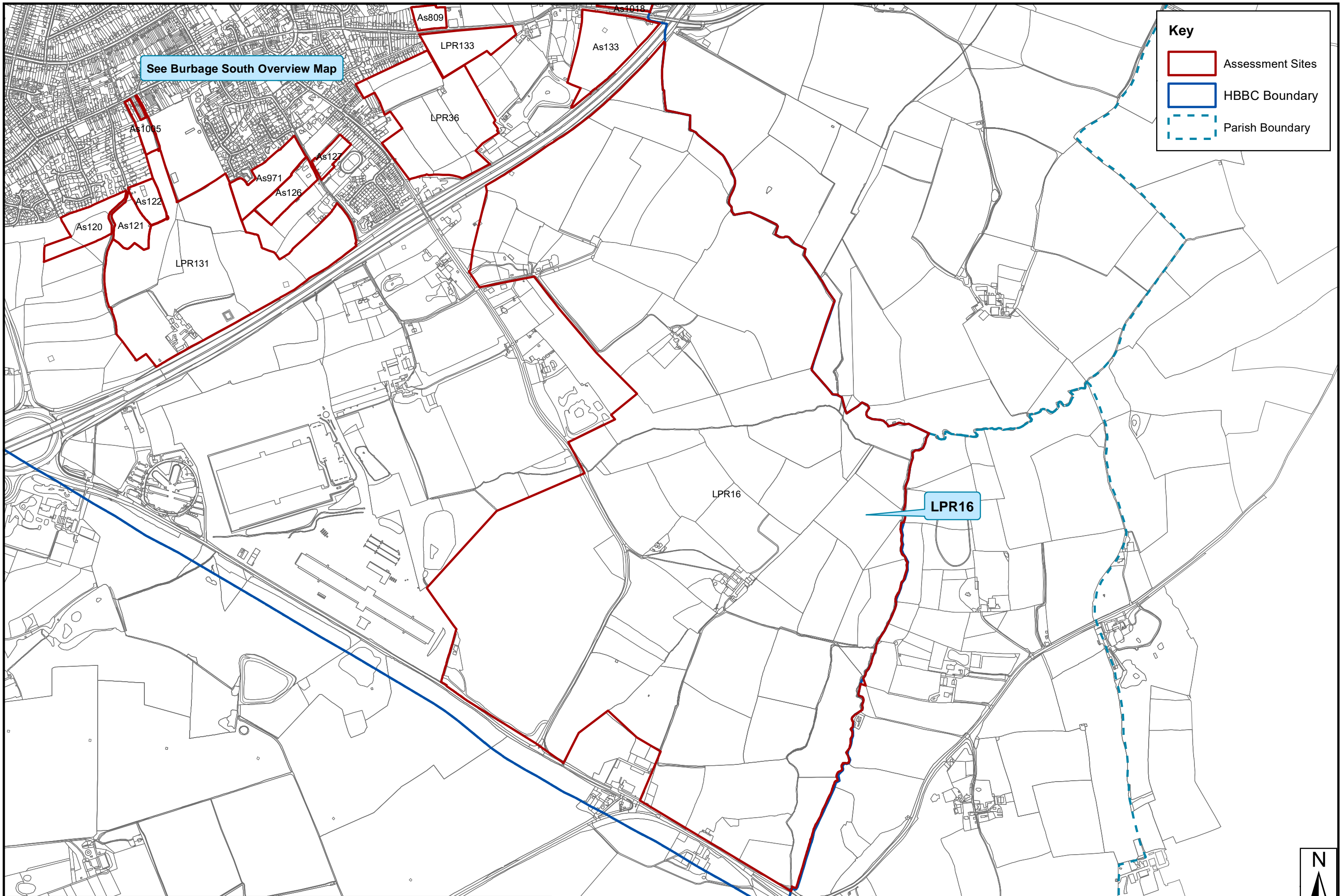
# SHELAA 2020 Overview Map - Settlement: Burbage East



This map is based upon Ordnance Survey material with the permission of Ordnance Survey on behalf of the Controller of Her Majesty's Stationery Office © Crown copyright. Unauthorised reproduction infringes crown copyright and may lead to prosecution or civil proceedings. Hinckley & Bosworth Borough Council LA100018489 Published 2021



# SHELAA 2020 Overview Map - Location: Smockington, Burbage South

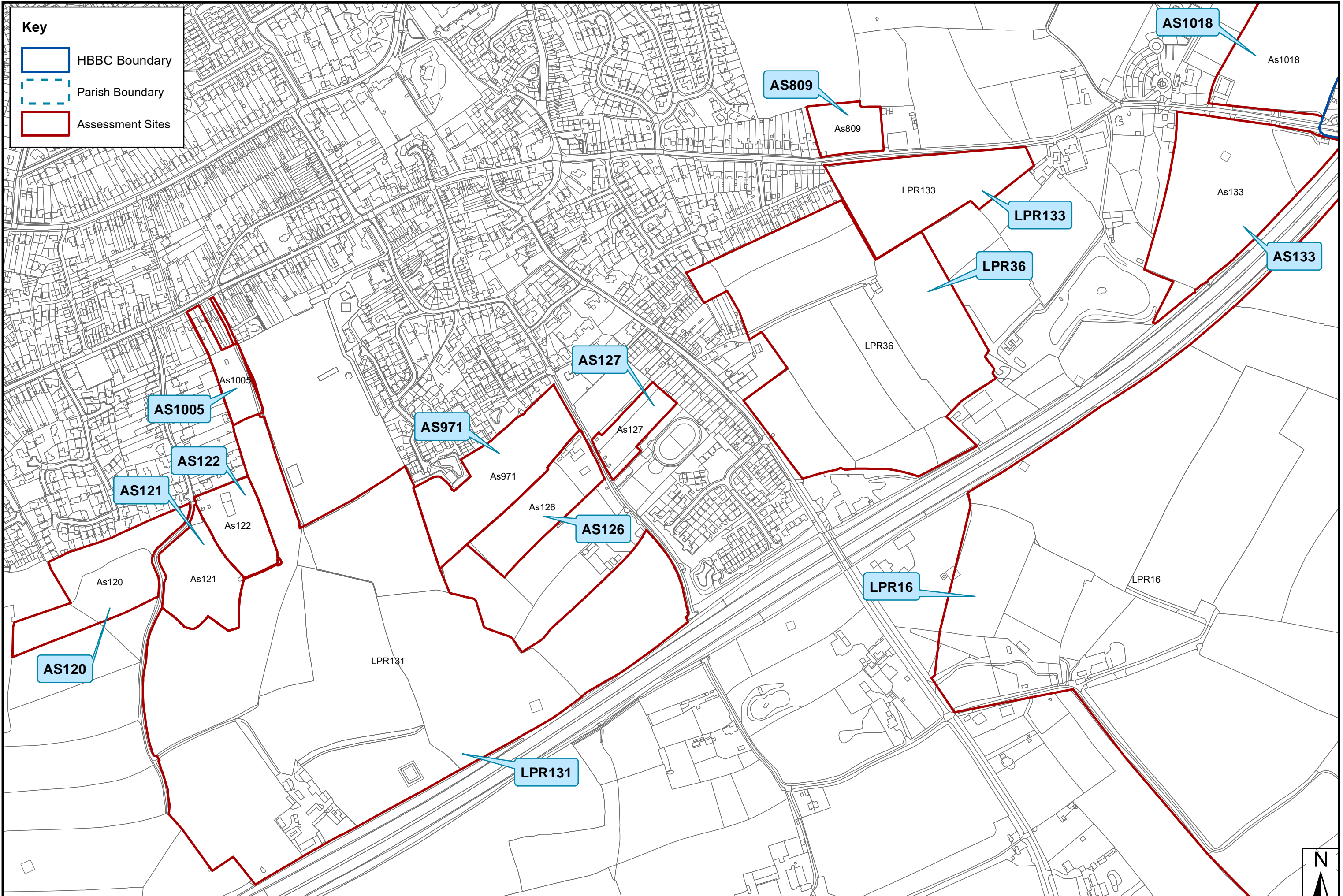


This map is based upon Ordnance Survey material with the permission of Ordnance Survey on behalf of the Controller of Her Majesty's Stationery Office © Crown copyright. Unauthorised reproduction infringes crown copyright and may lead to prosecution or civil proceedings. Hinckley & Bosworth Borough Council LA100018489 Published 2021





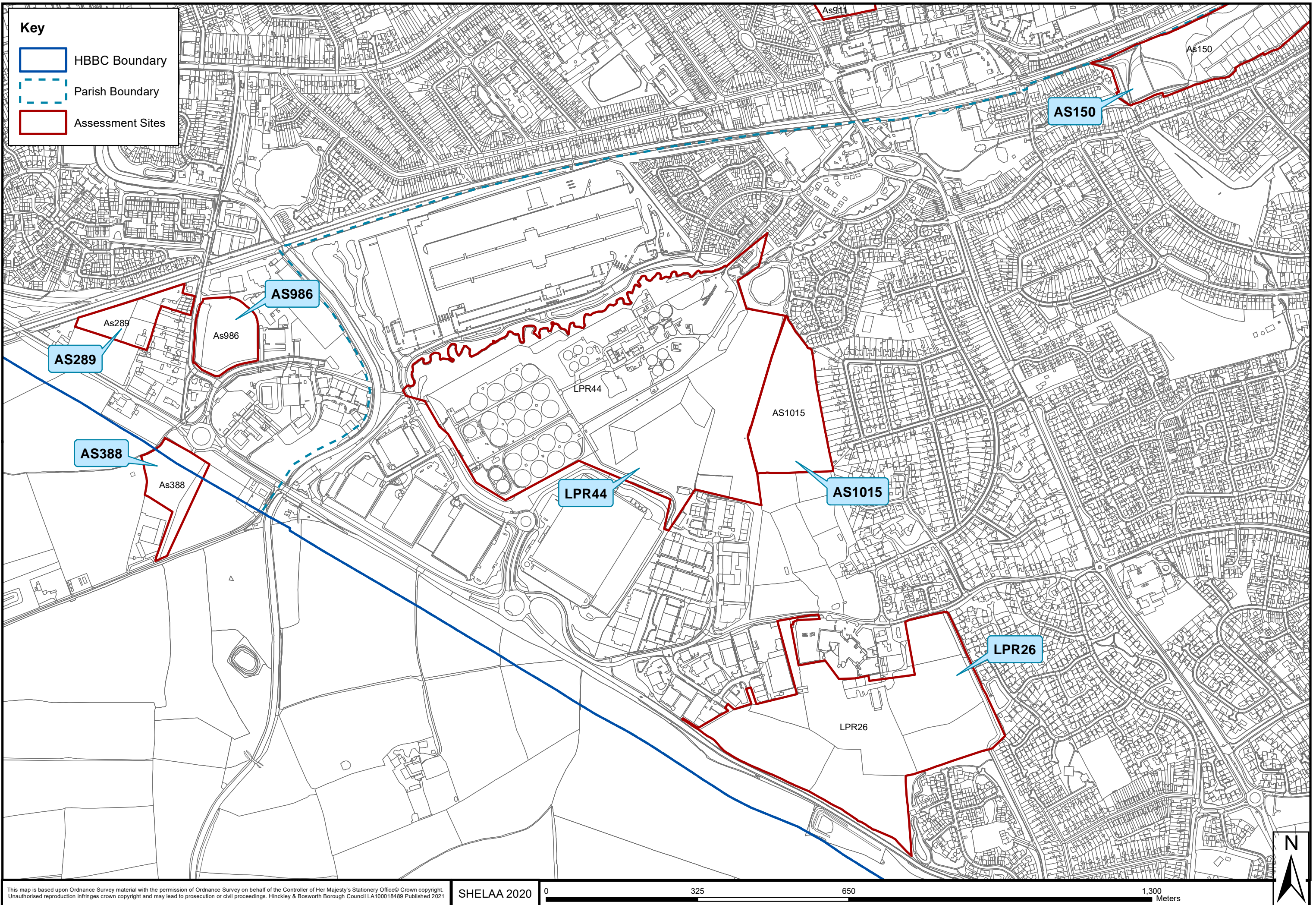
# SHELAA 2020 Overview Map - Settlement: Burbage South



This map is based upon Ordnance Survey material with the permission of Ordnance Survey on behalf of the Controller of Her Majesty's Stationery Office© Crown copyright. Unauthorised reproduction infringes crown copyright and may lead to prosecution or civil proceedings. Hinckley & Bosworth Borough Council LA100018489 Published 2021



# SHELAA 2020 Overview Map - Settlement: Burbage West

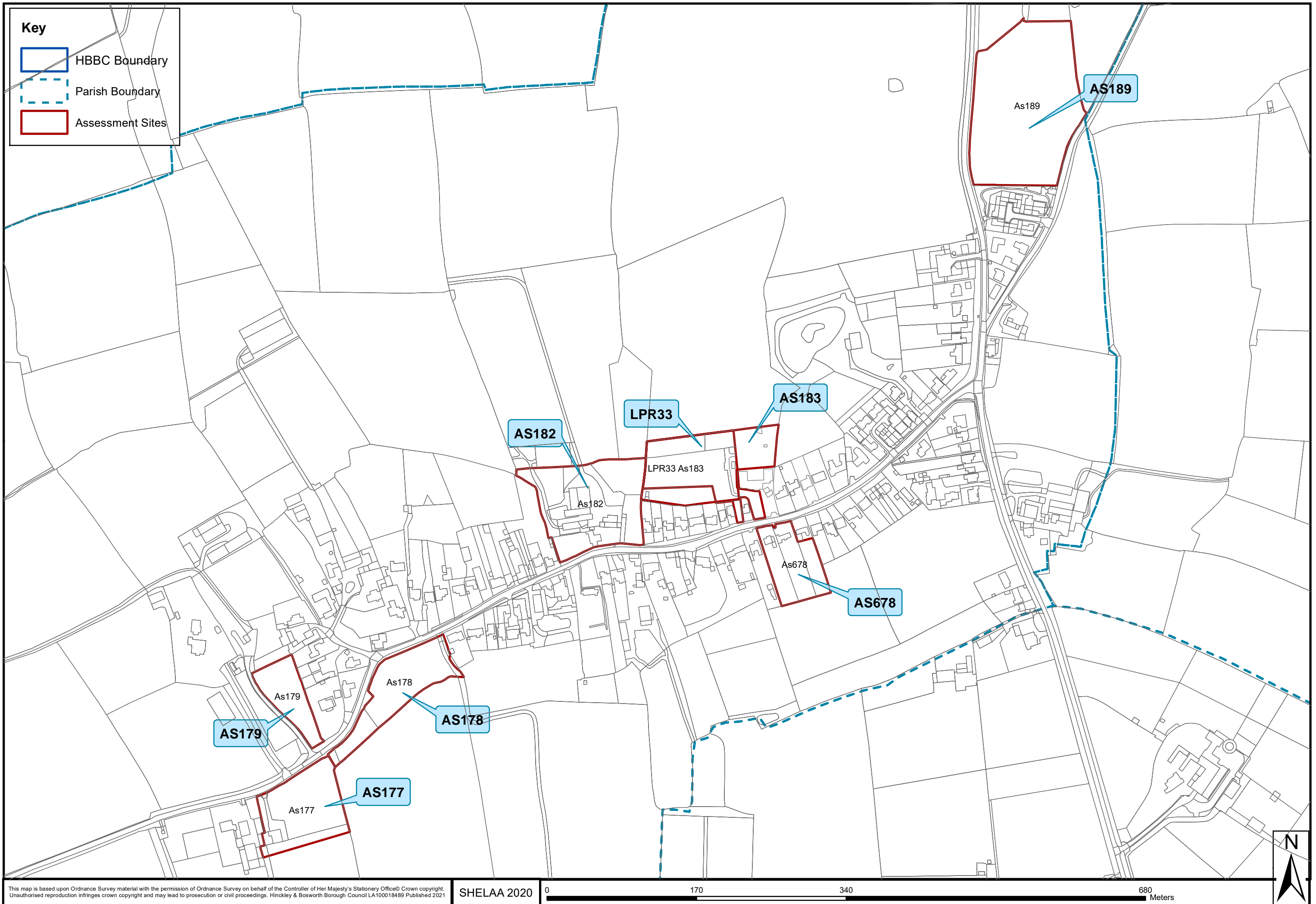


This map is based upon Ordnance Survey material with the permission of Ordnance Survey on behalf of the Controller of Her Majesty's Stationery Office © Crown copyright. Unauthorised reproduction infringes crown copyright and may lead to prosecution or civil proceedings. Hinckley & Bosworth Borough Council LA100018489 Published 2021





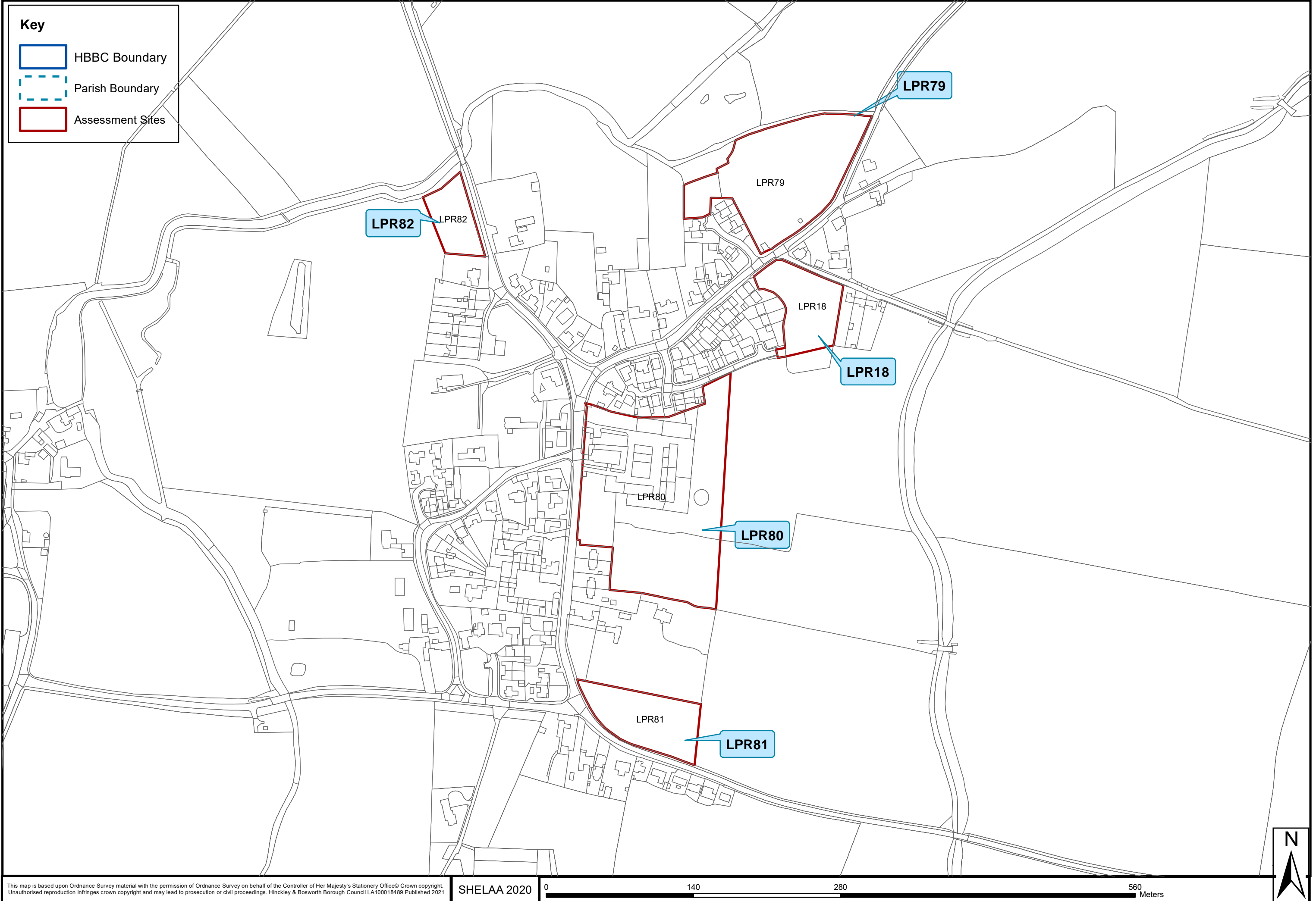
# SHELAA 2020 Overview Map - Settlement: Carlton



This map is based upon Ordnance Survey material with the permission of Ordnance Survey on behalf of the Controller of Her Majesty's Stationery Office© Crown copyright. Unauthorised reproduction infringes crown copyright and may lead to prosecution or civil proceedings. Hinckley & Bosworth Borough Council LA100018489 Published 2021

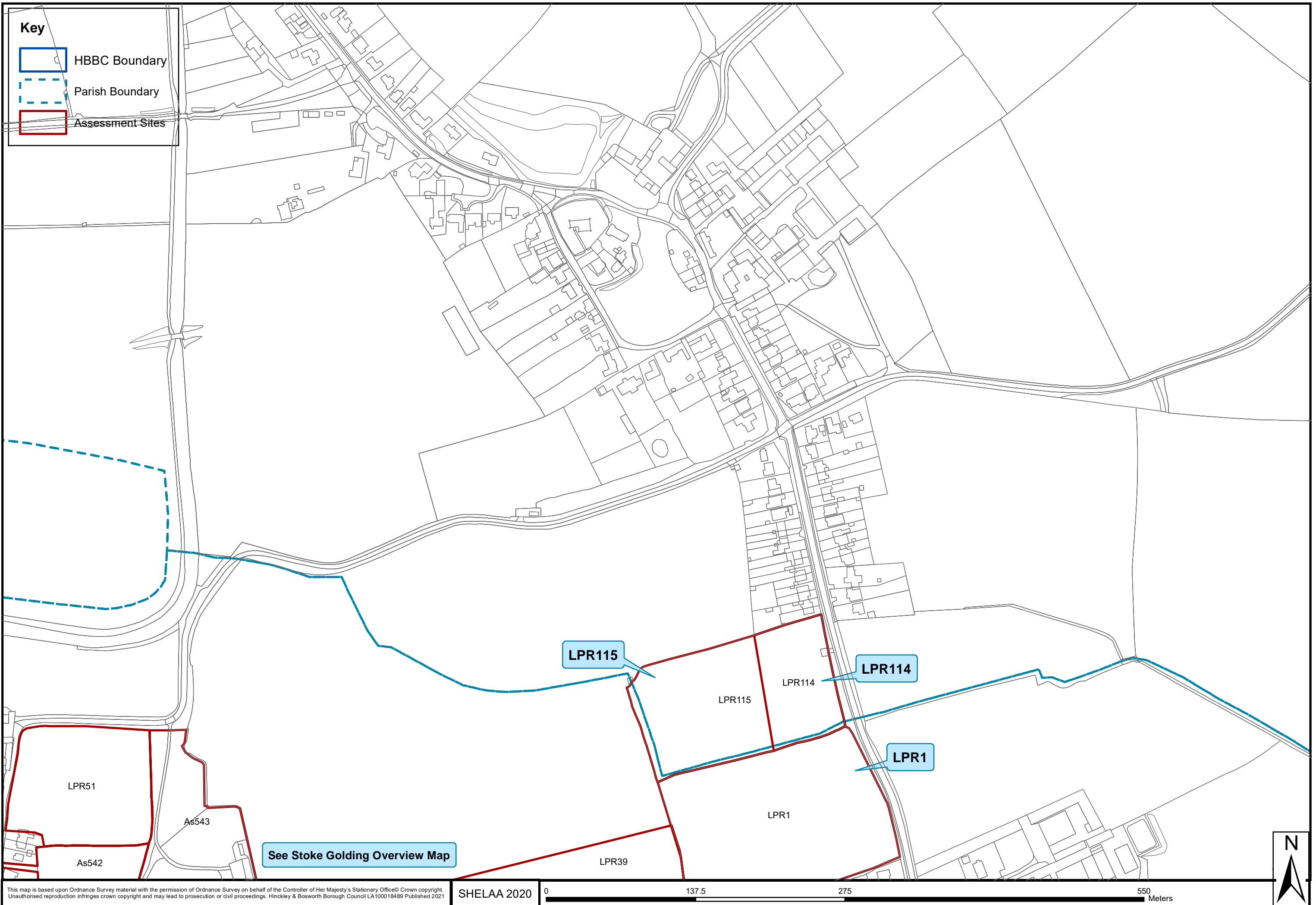


# SHELAA 2020 Overview Map - Settlement: Congerstone



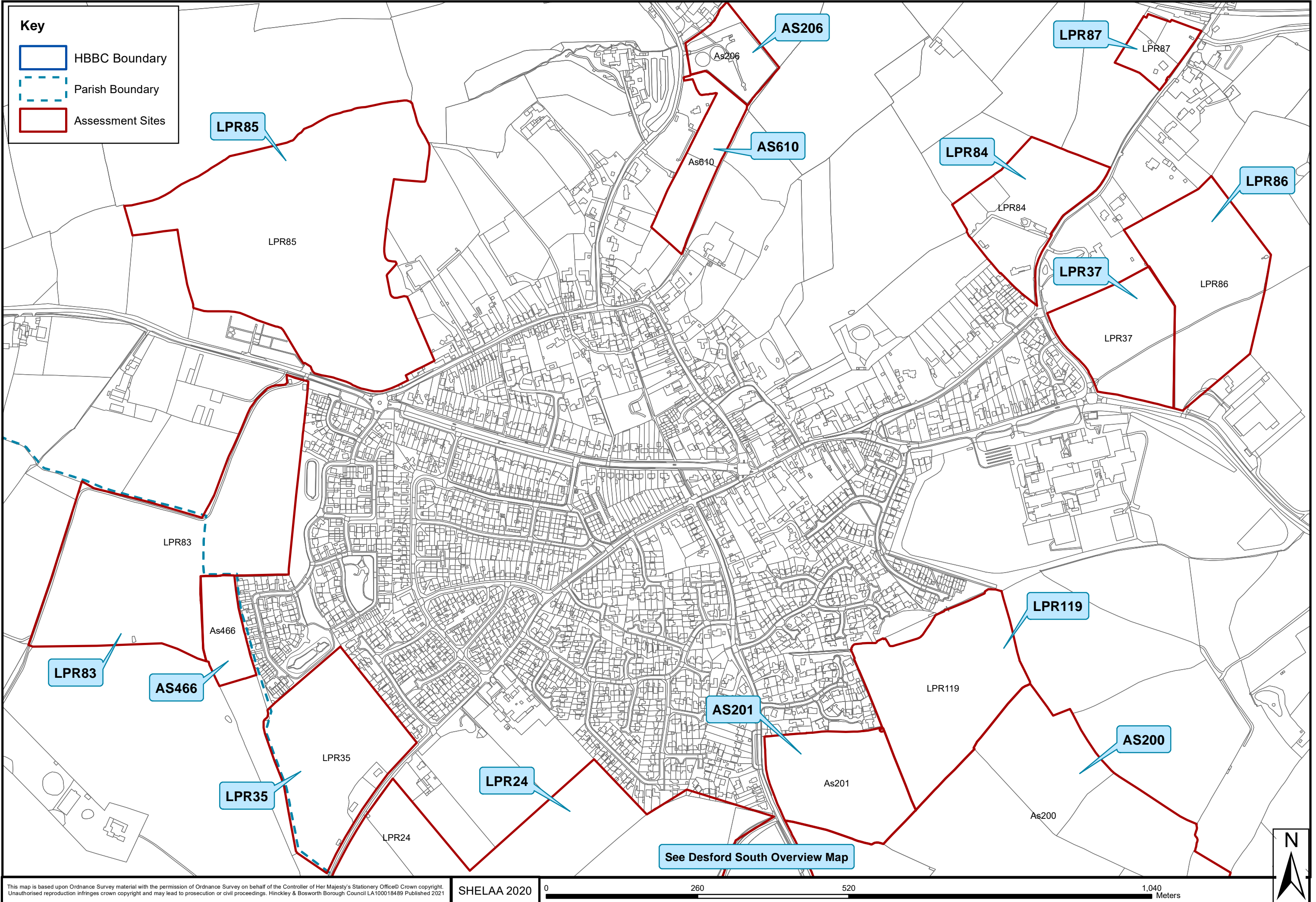


# SHELAA 2020 Overview Map - Settlement: Dadlington





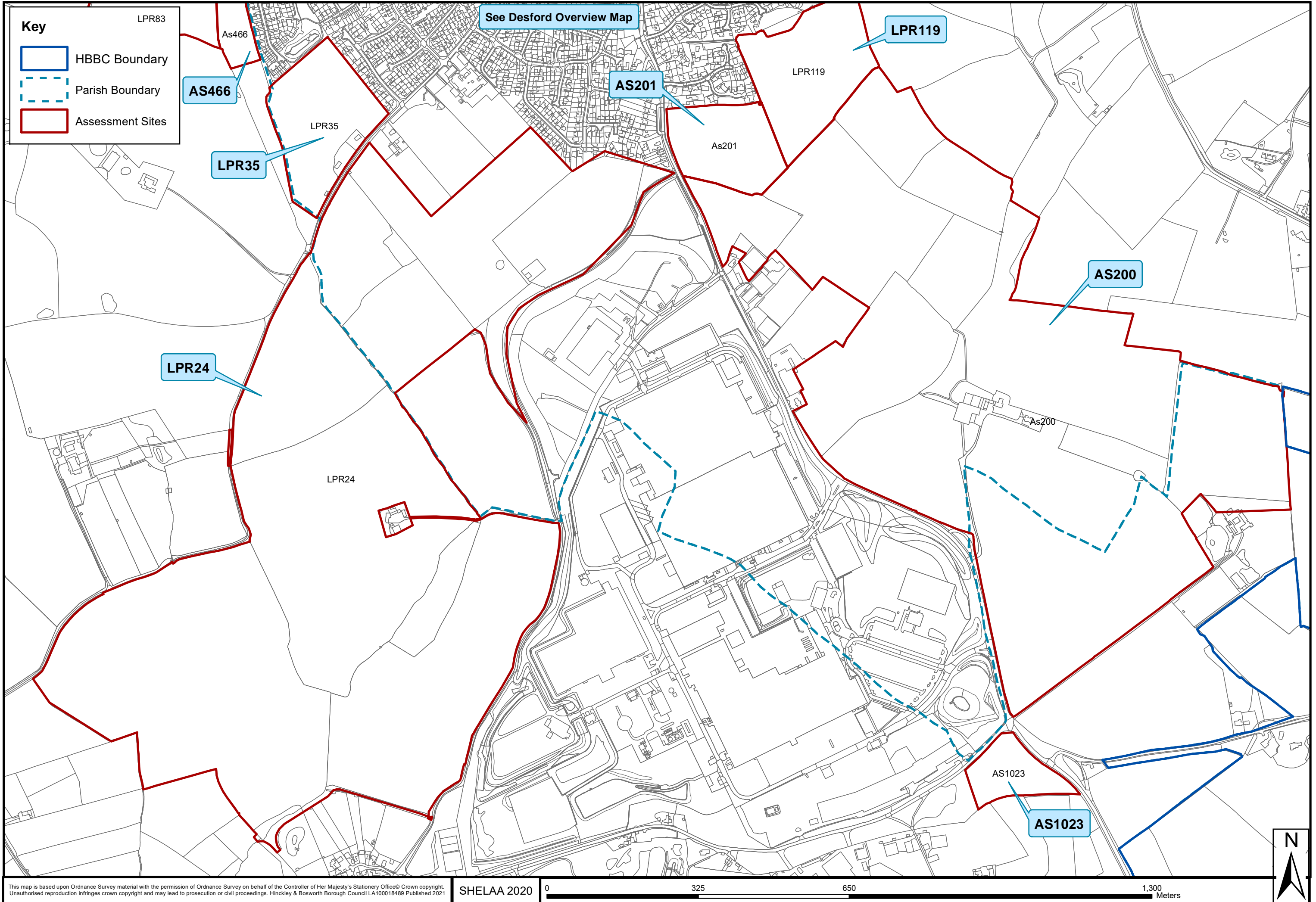
# SHELAA 2020 Overview Map - Settlement: Desford



This map is based upon Ordnance Survey material with the permission of Ordnance Survey on behalf of the Controller of Her Majesty's Stationery Office© Crown copyright. Unauthorised reproduction infringes crown copyright and may lead to prosecution or civil proceedings. Hinckley & Bosworth Borough Council LA100018489 Published 2021



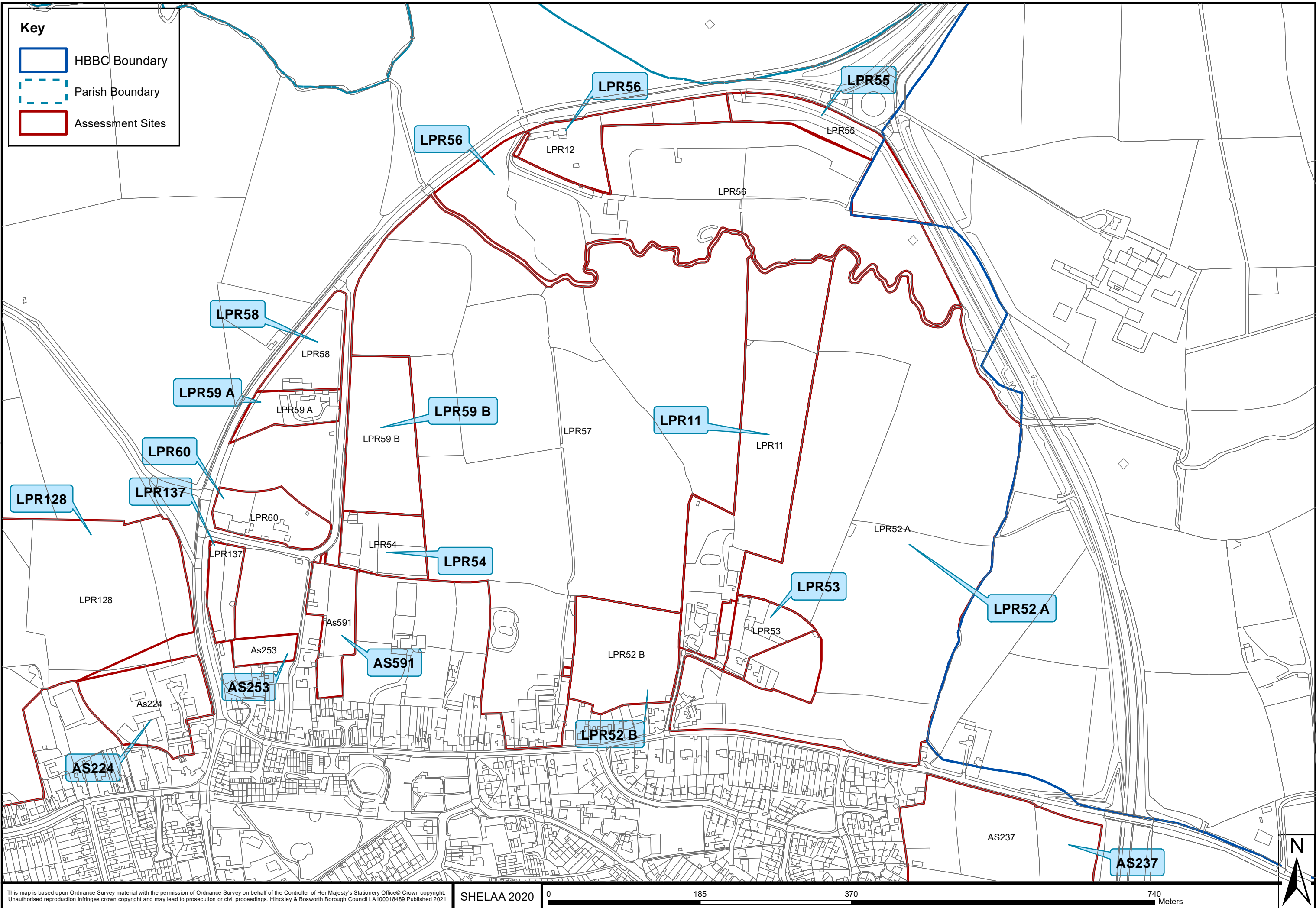
# SHELAA 2020 Overview Map - Location: Desford South



This map is based upon Ordnance Survey material with the permission of Ordnance Survey on behalf of the Controller of Her Majesty's Stationery Office © Crown copyright. Unauthorised reproduction infringes crown copyright and may lead to prosecution or civil proceedings. Hinckley & Bosworth Borough Council LA100018489 Published 2021



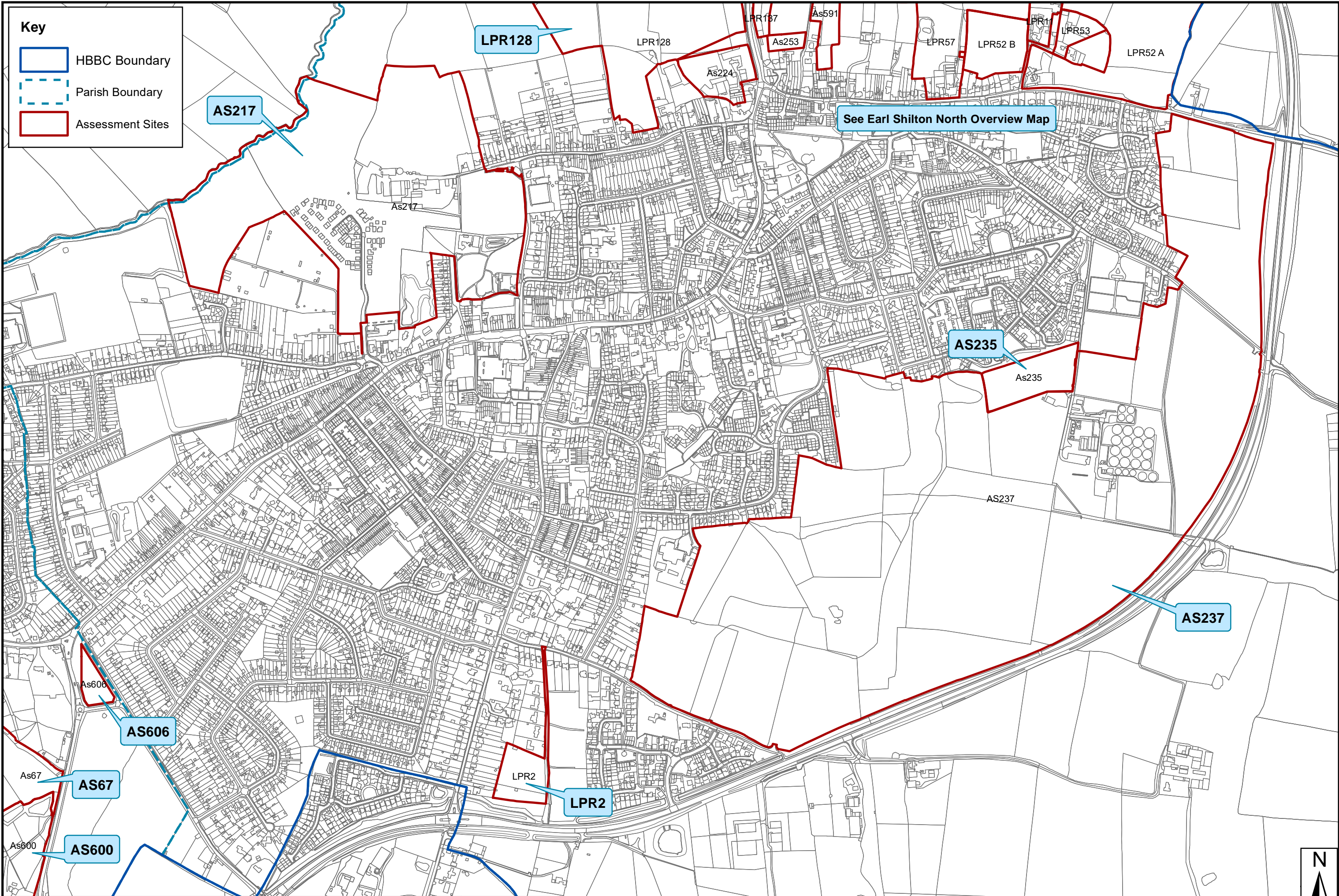
# SHELAA 2020 Overview Map - Location: Earl Shilton North



This map is based upon Ordnance Survey material with the permission of Ordnance Survey on behalf of the Controller of Her Majesty's Stationery Office © Crown copyright. Unauthorised reproduction infringes crown copyright and may lead to prosecution or civil proceedings. Hinckley & Bosworth Borough Council LA100018489 Published 2021



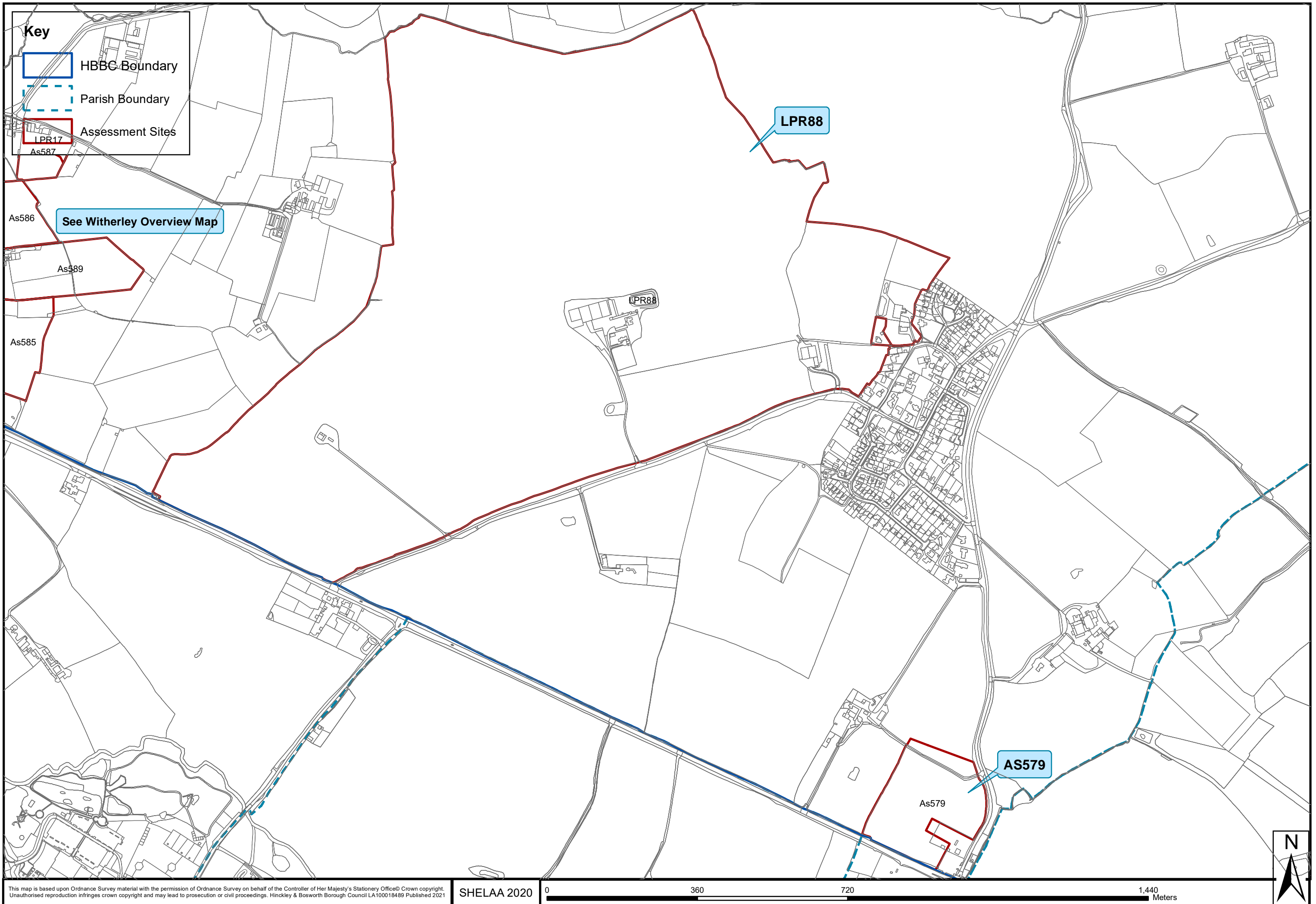
# SHELAA 2020 Overview Map - Settlement: Earl Shilton



This map is based upon Ordnance Survey material with the permission of Ordnance Survey on behalf of the Controller of Her Majesty's Stationery Office © Crown copyright. Unauthorised reproduction infringes crown copyright and may lead to prosecution or civil proceedings. Hinckley & Bosworth Borough Council LA100018489 Published 2021



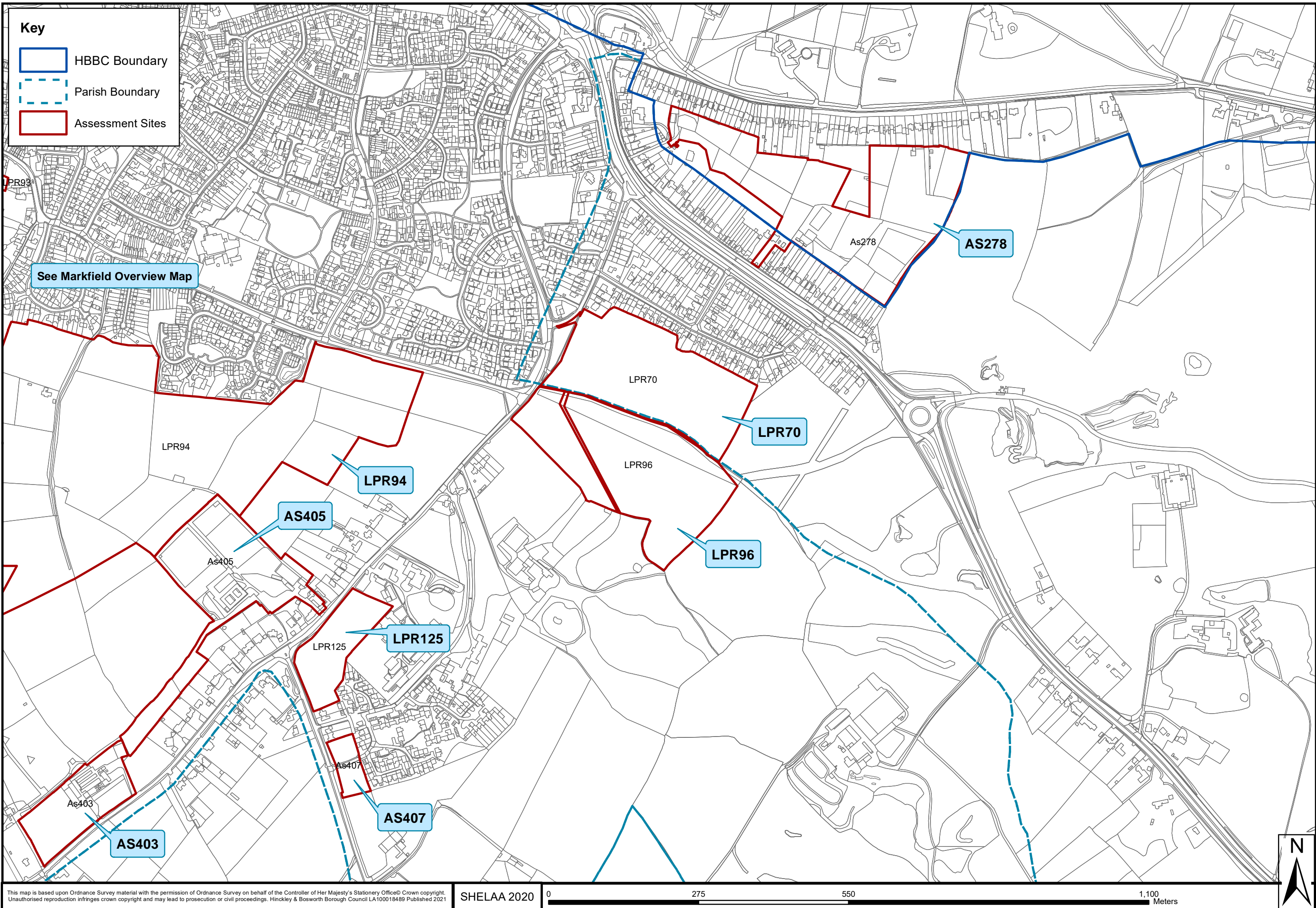
# SHELAA 2020 Overview Map - Settlement: Fenny Drayton



This map is based upon Ordnance Survey material with the permission of Ordnance Survey on behalf of the Controller of Her Majesty's Stationery Office © Crown copyright. Unauthorised reproduction infringes crown copyright and may lead to prosecution or civil proceedings. Hinckley & Bosworth Borough Council LA100018489 Published 2021

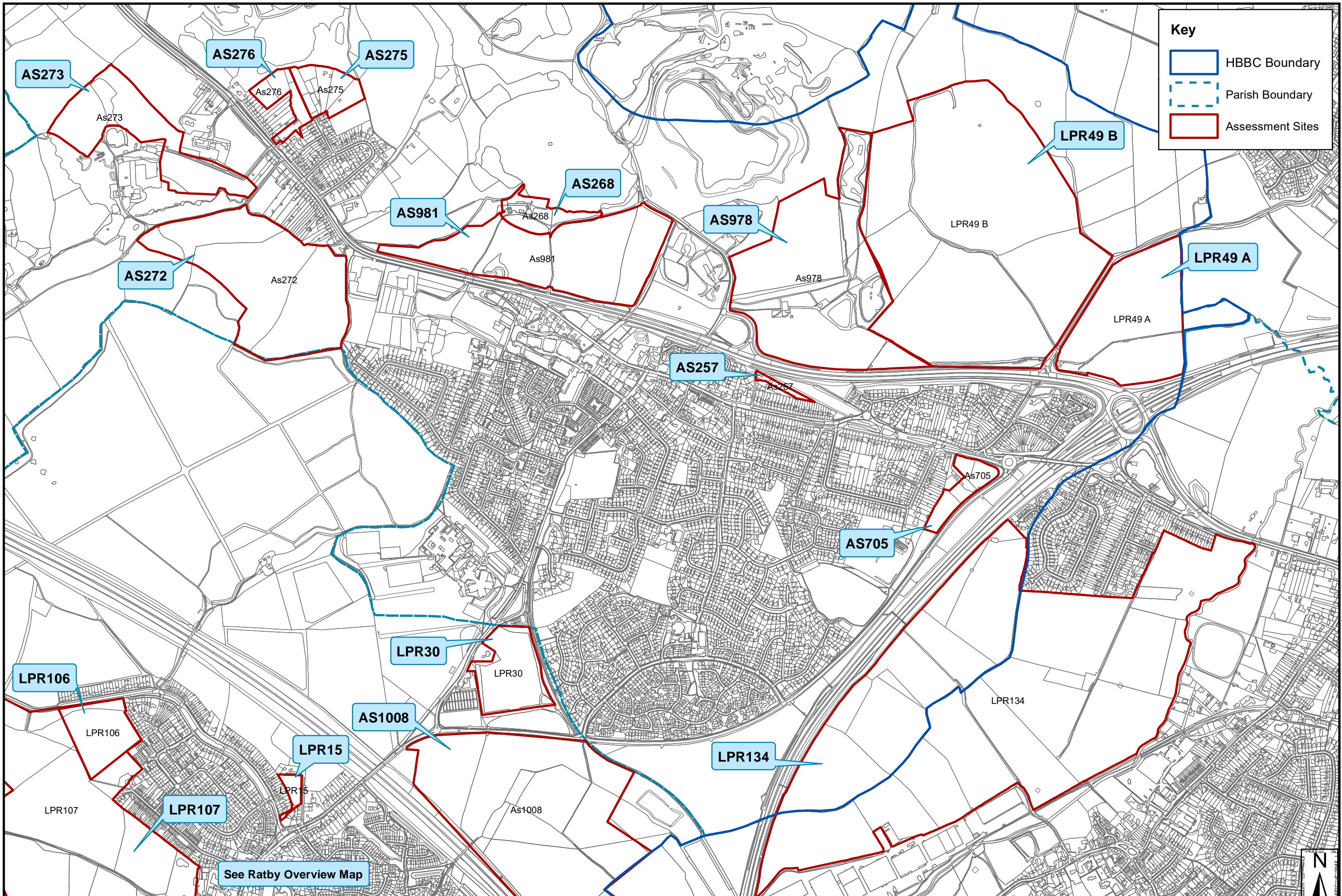


# SHELAA 2020 Overview Map - Settlement: Field Head & South East, Markfield





# SHELAA 2020 Overview Map - Settlement: Groby





# SHELAA 2020 Overview Map - Settlement: Higham on the Hill

