



Key


Settlement Boundary

0 25 50 100 Meters

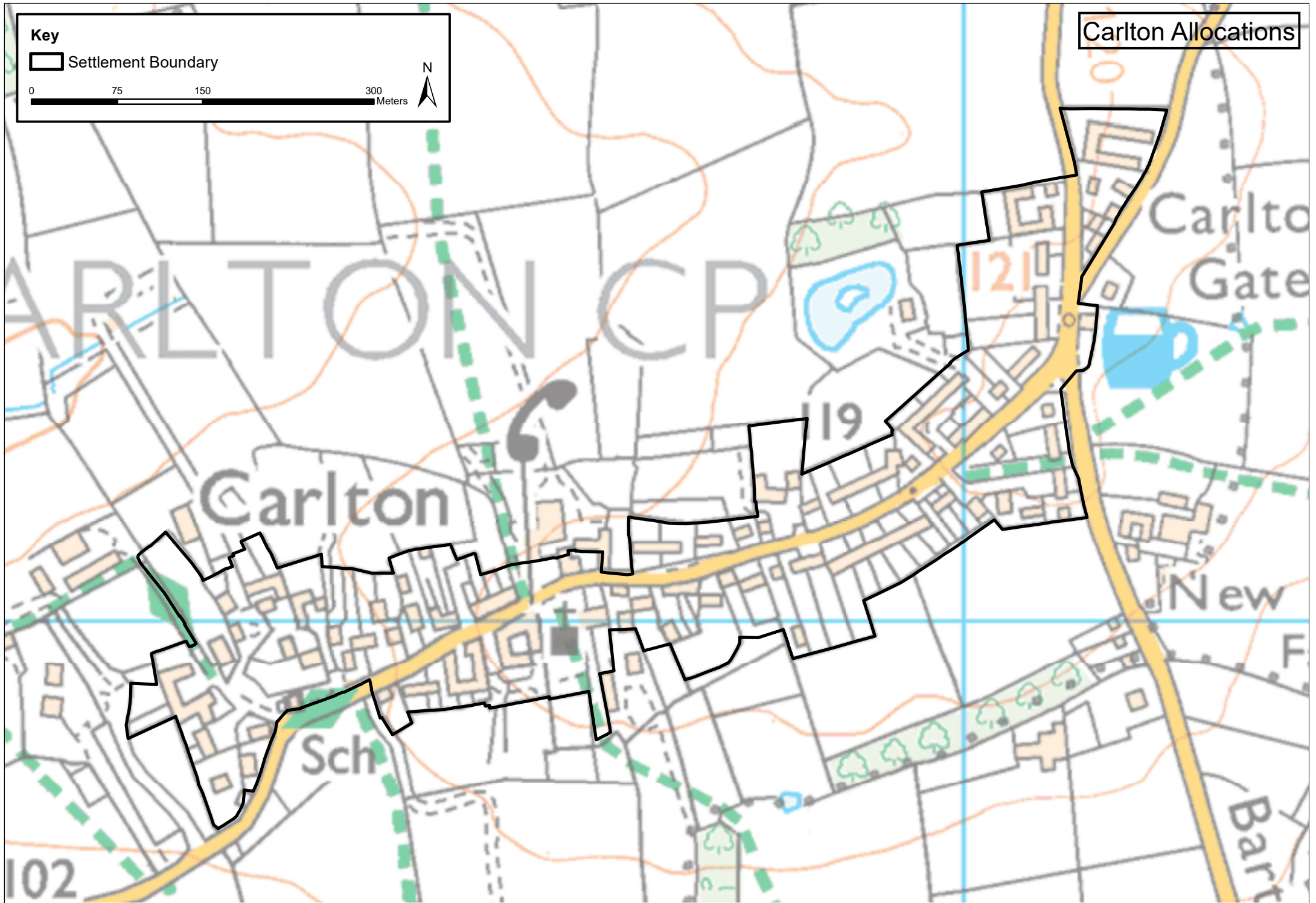


Key

□ Settlement Boundary





Carlton Allocations

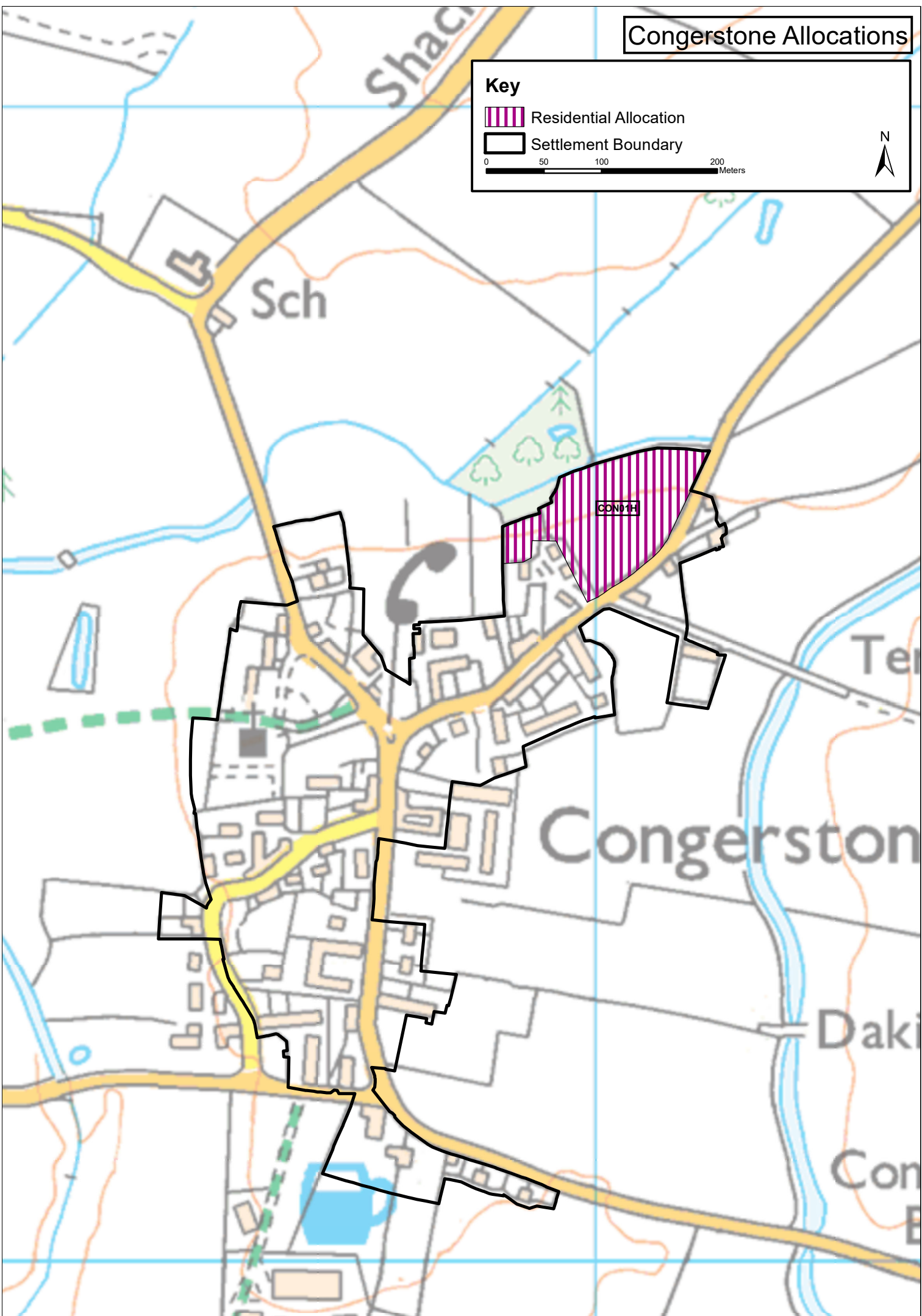



Congerstone Allocations

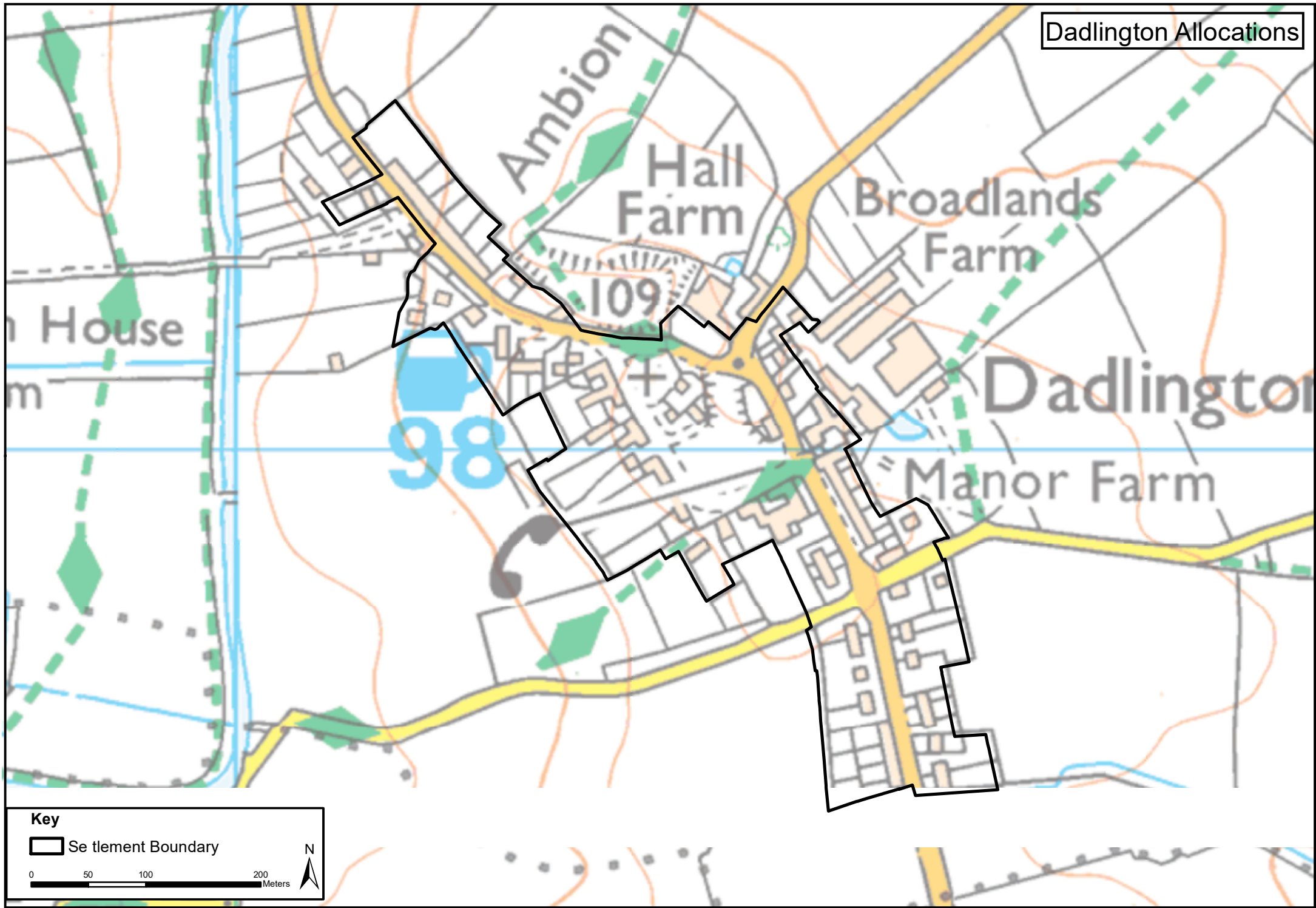
Key

-  Residential Allocation
-  Settlement Boundary

0 50 100 200 Meters



Dadlington Allocations



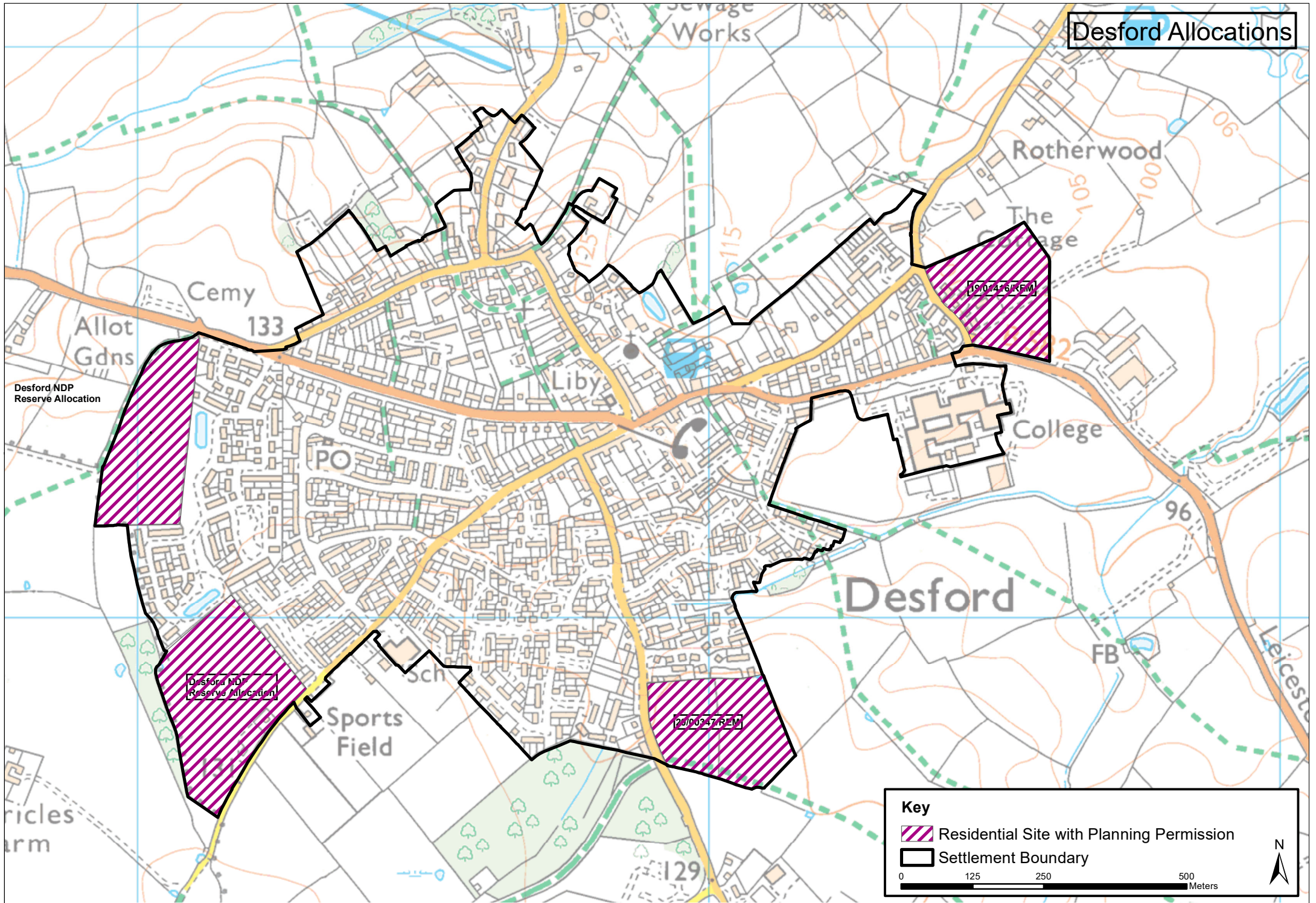
Key

Settlement Boundary

0 50 100 200 Meters



Desford Allocations



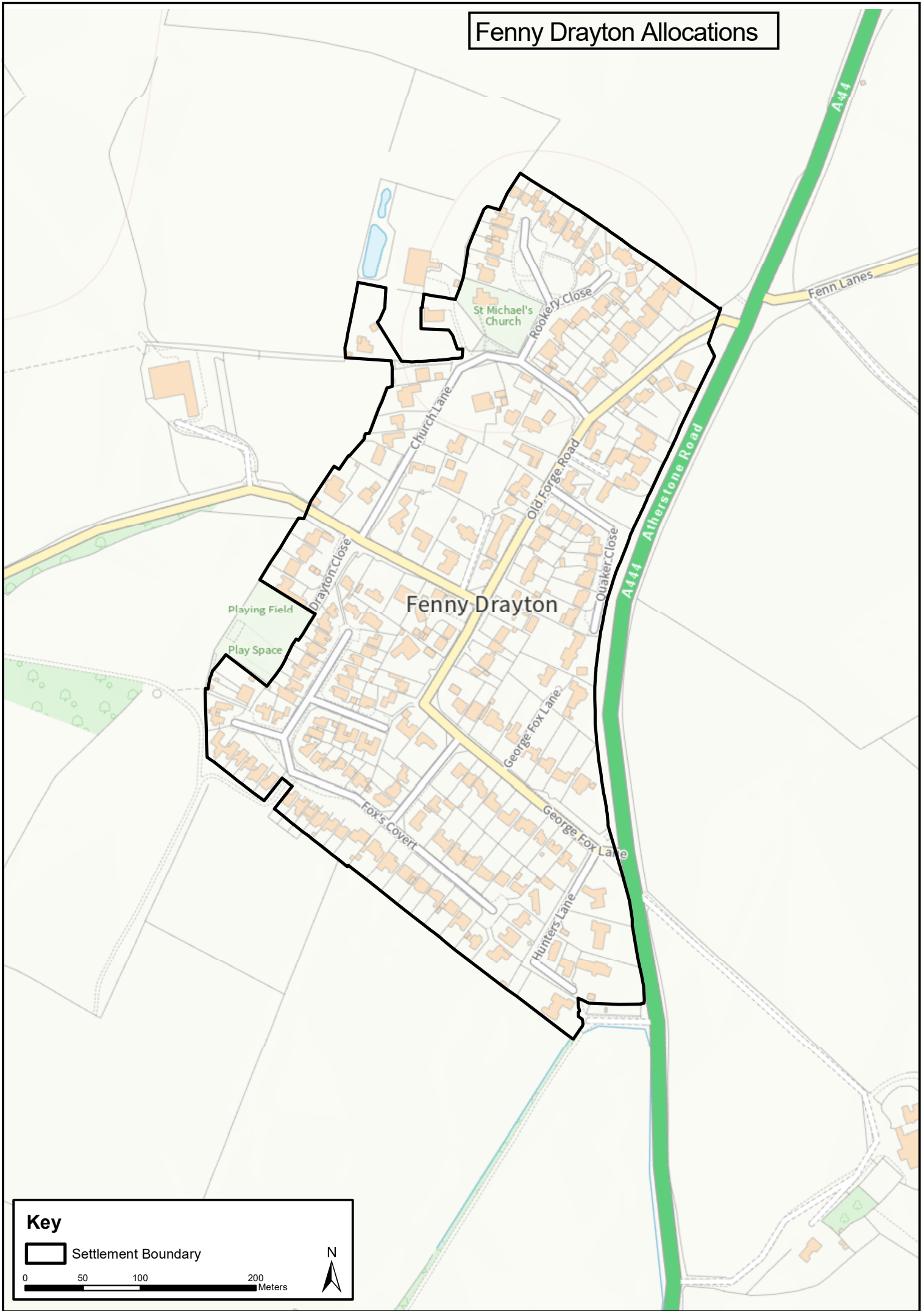
Key

- Residential Site with Planning Permission
- Settlement Boundary


0 125 250 500 Meters

This map is based upon Ordnance Survey material with the permission of Ordnance Survey on behalf of the Controller of Her Majesty's Stationery Office. Crown copyright. Unauthorised reproduction infringes crown copyright and may lead to prosecution or civil proceedings. Hinckley & Bosworth Borough Council LA100018489 Published 2016

Fenny Drayton Allocations



Key

 Settlement Boundary

0 50 100 200 Meters

