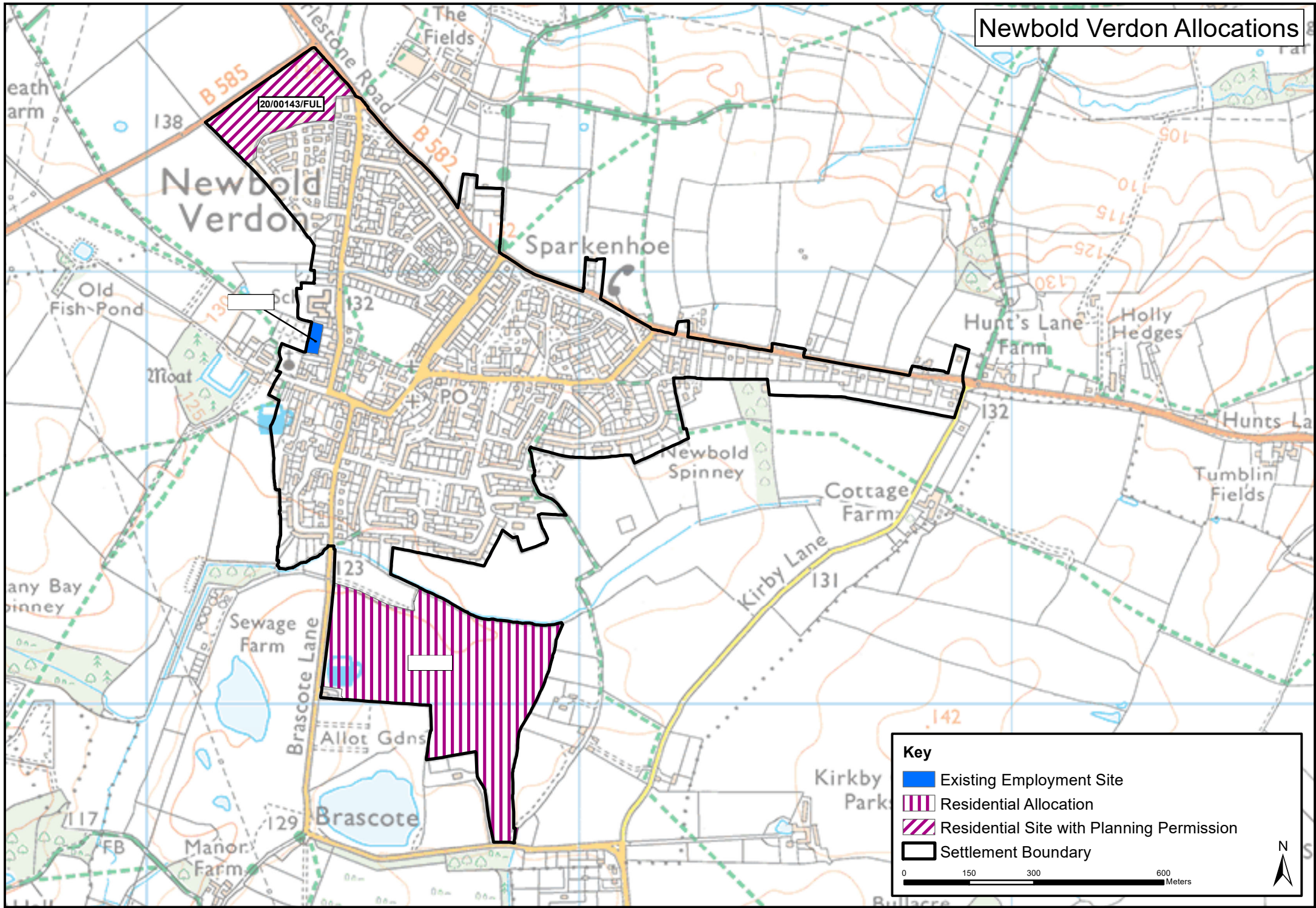


Newbold Verdon Allocations



Key


- Existing Employment Site
- Residential Allocation
- Residential Site with Planning Permission
- Settlement Boundary


0 150 300 600 Meters

This map is based upon Ordnance Survey material with the permission of Ordnance Survey on behalf of the Controller of Her Majesty's Stationery Office © Crown copyright. Unauthorised reproduction infringes crown copyright and may lead to prosecution or civil proceedings. Hinckley & Bosworth Borough Council LA100018489 Published 2022

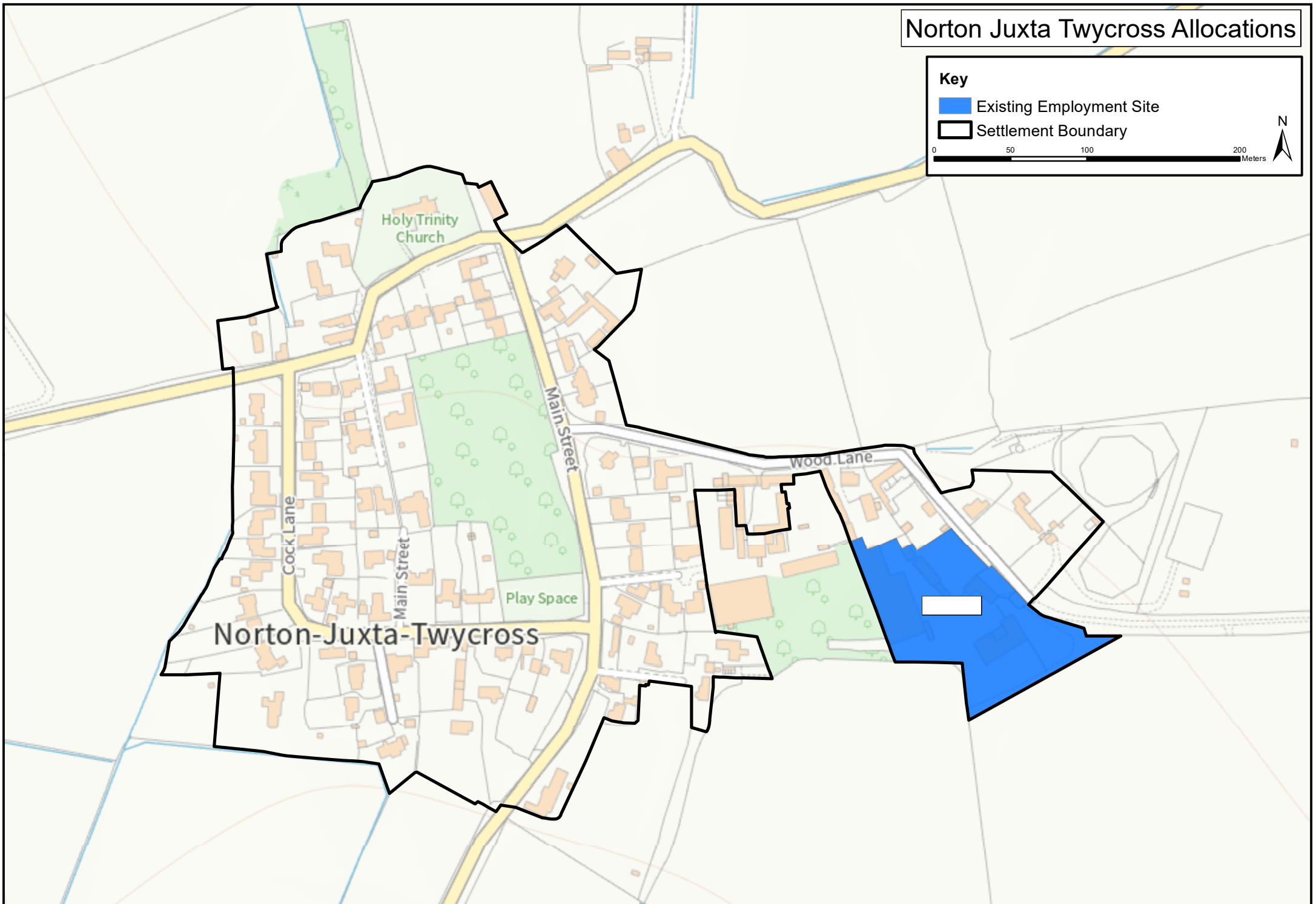
Norton Juxta Twycross Allocations

Key

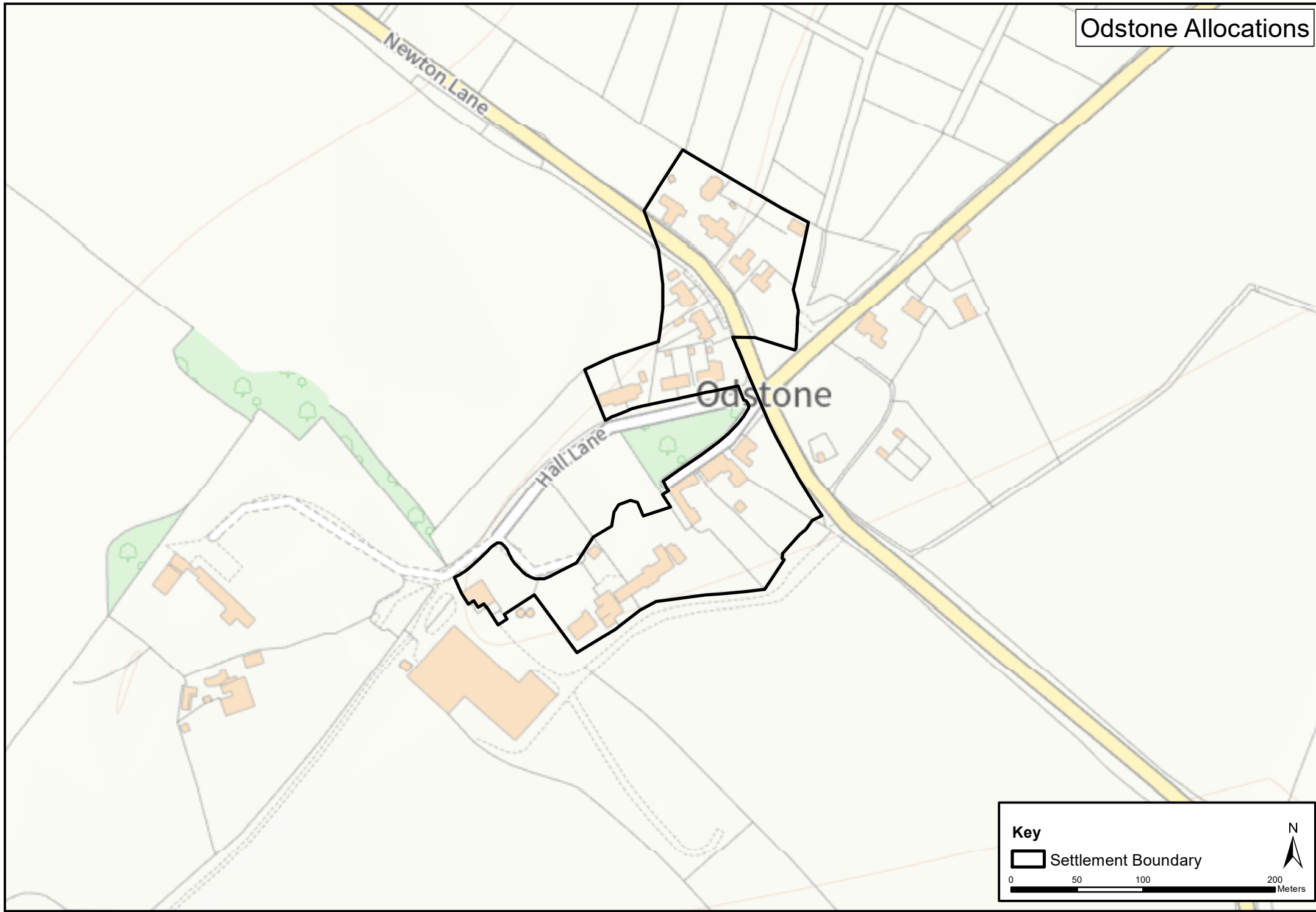
 Existing Employment Site

 Settlement Boundary


0 50 100 200 Meters




Odstone Allocations



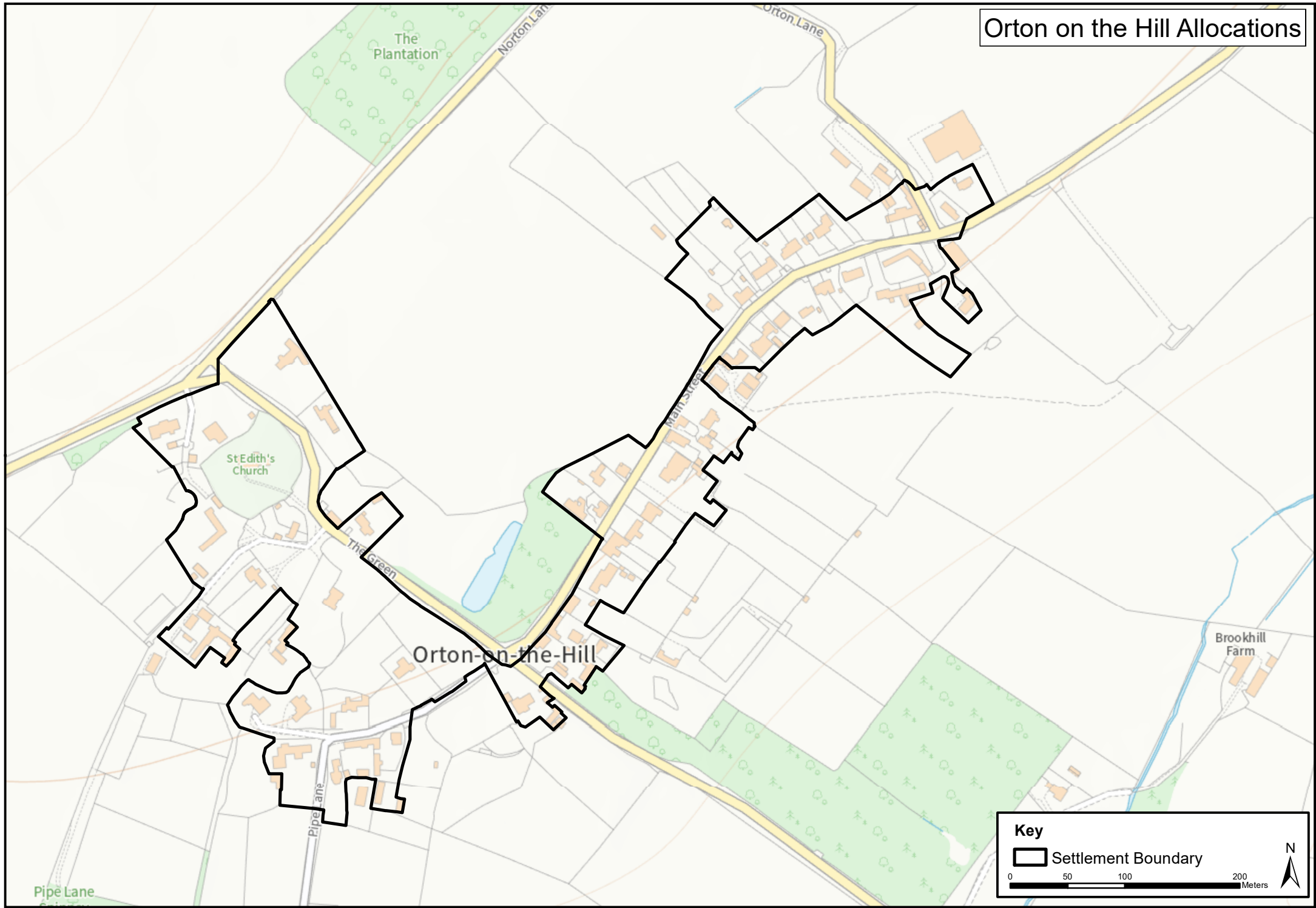
Key

 Settlement Boundary

0 50 100 200 Meters

 N

Orton on the Hill Allocations



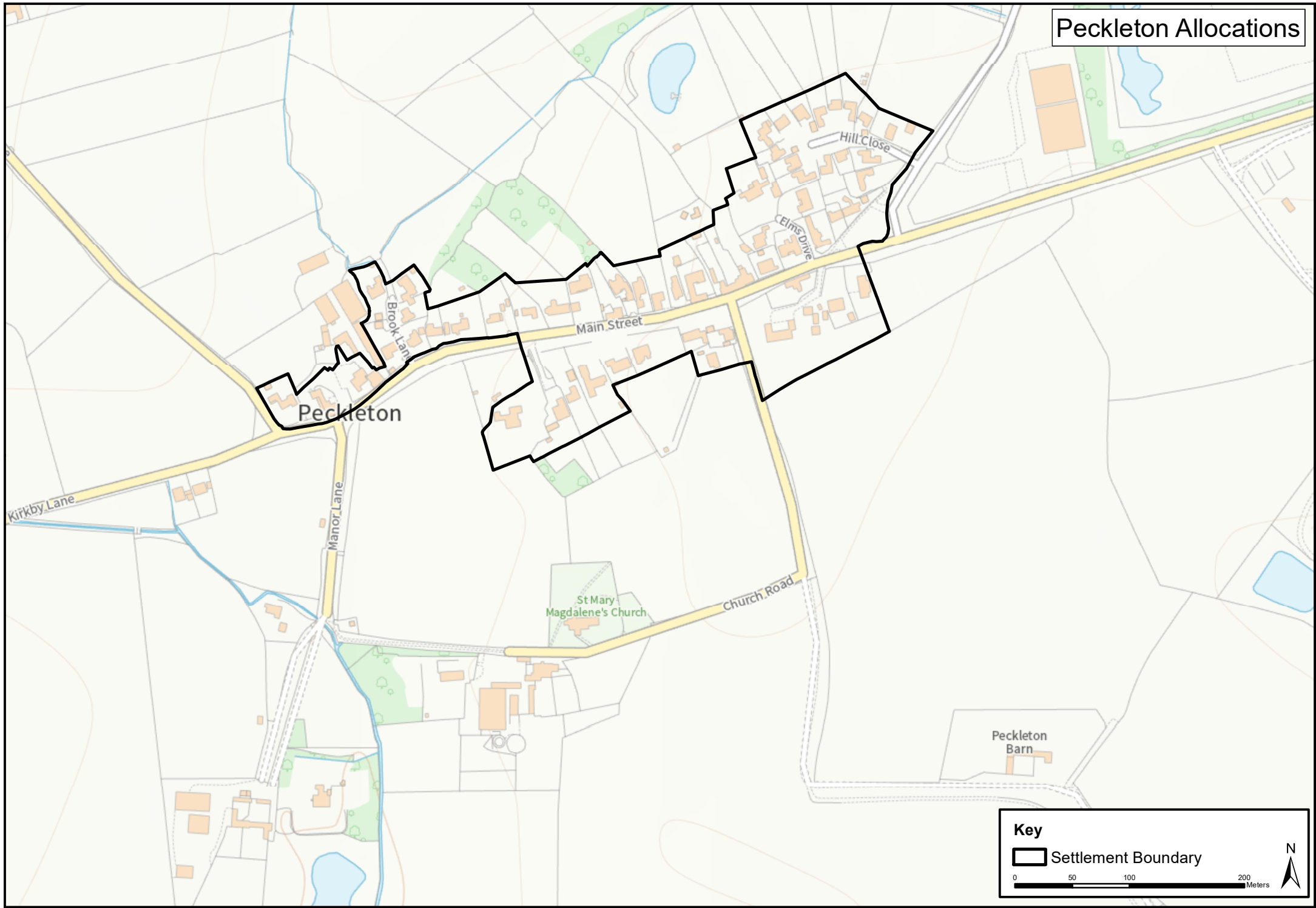
Key

□ Settlement Boundary

0 50 100 200 Meters

N

Peckleton Allocations



Key

□ Settlement Boundary

0 50 100 200 Meters

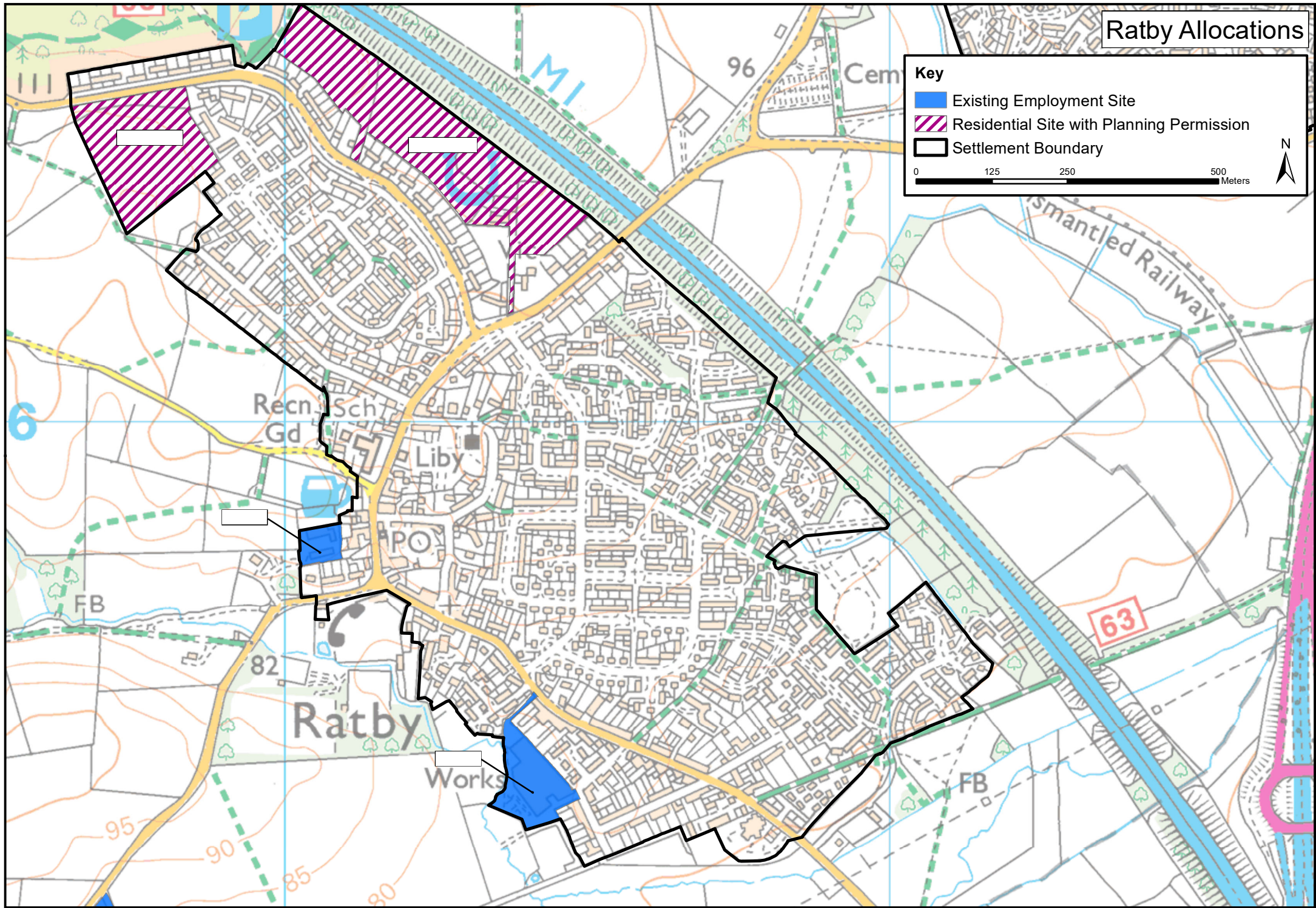

N

Ratby Allocations

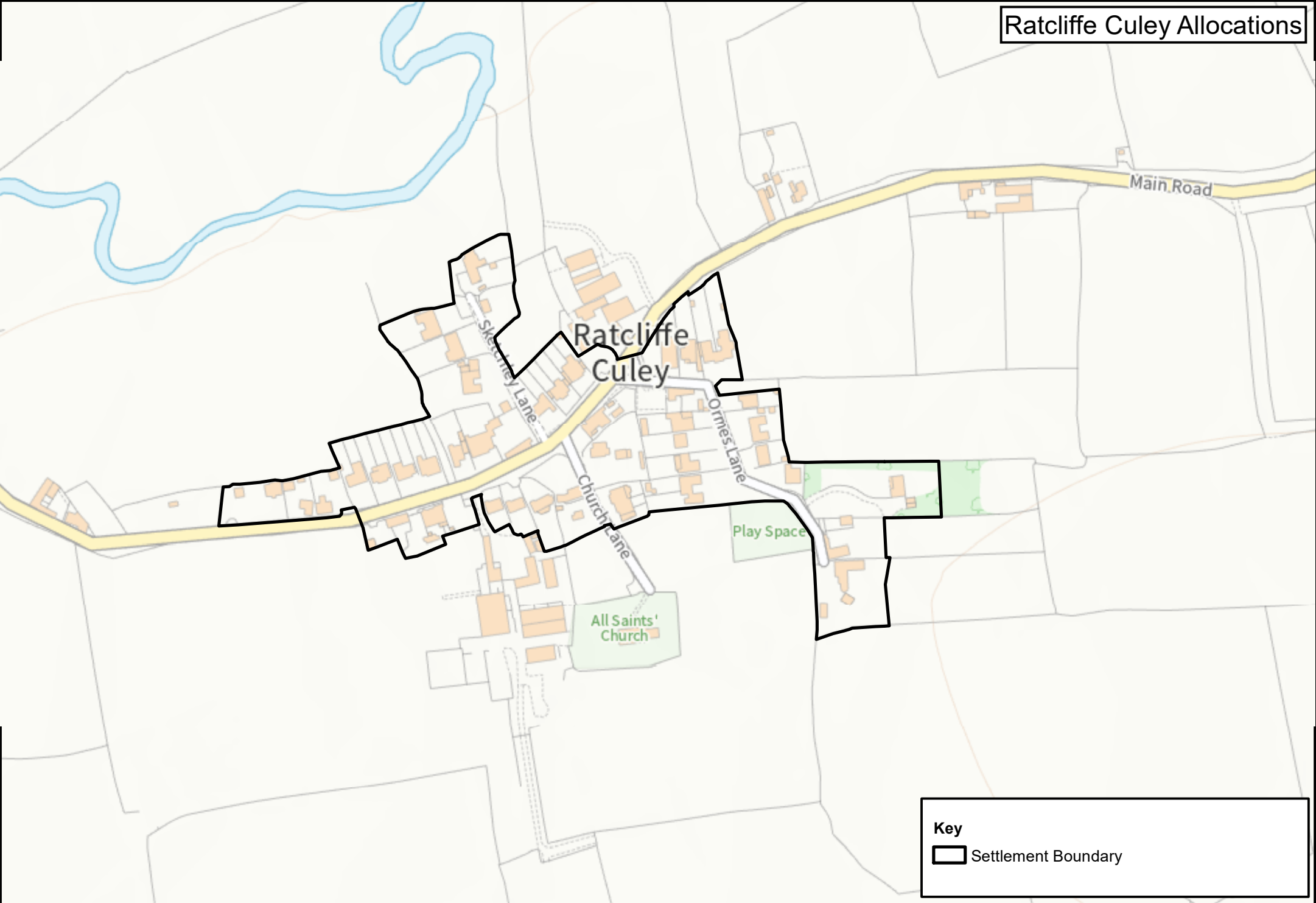
Key

- Existing Employment Site
- Residential Site with Planning Permission
- Settlement Boundary

0 125 250 500 Meters



Ratcliffe Culey Allocations



Key

□ Settlement Boundary